




# Operations Map

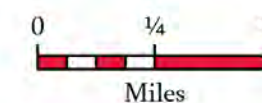
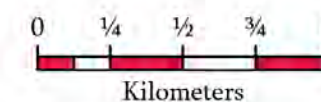
## Alex Fire

CA-KNF-006290

August 10, 2022

151 acres on 8/9 at 22:39

-  Helispot
-  Drop Point
-  Camp
-  Lookout
-  Contained
-  Uncontained
-  Completed Hand Line
-  IR Heat Perimeter
-  Structures
- Surface Management by Agency
  -  US Forest Service (USFS)



1:26,000

Datum: North American 1983

