

\* \* \* CORRECTED \* \* \*

# INCIDENT ACTION PLAN SHELLY INCIDENT

CA-KNF-005159  
P5 R18J (0505)



## OPERATIONAL PERIOD

7/9/2024      0700  
to  
7/10/2024      0700



Check-In, IAP, Maps,  
Demob, Briefing

Tuesday

Tuesday

\* \* \* CORRECTED \* \* \*

**THIS PAGE INTENTIONALLY LEFT BLANK**

# INCIDENT OBJECTIVES (ICS 202)

<b>1. Incident Name:</b> SHELLY	<b>2. Operational Period:</b>	Date From: 7/9/2024	Date To: 7/10/2024
		Time From: 0700	Time To: 0700

**3. Objective(s):**

**Leaders Intent**

- Implement a full suppression strategy on the Shelly Fire. Values at risk include human safety, private timberlands, communities, cultural, and wilderness areas. Apply tactics that offer the highest probability of success.
- All incident assigned personnel should be prepared to take appropriate actions regarding:
  - Personal safety and the safety of others, including driving slowly and defensively.
  - Professional behavior, conduct, and timely / effective communication.
  - Manage fatigue by taking breaks and maintaining work / rest cycles.
  - Provide the highest level of customer service to all involved with or impacted by the Shelly Fire.

**Management Objectives**

- Provide for firefighter and public safety through hazard recognition and application of the risk management process.
- Coordinate all public information to provide timely and continuous information to affected agency partners, cooperators, and to the public.
- Coordinate suppression activities with assigned incident resource advisors to minimize impacts on natural and cultural resources.
- Maintain relationships with partner agencies, elected officials, organizations, tribes, neighboring landowners, and community groups and members.

**Control Objectives**

- To limit fire growth and to prevent the fire from spreading to private property, surrounding communities and values at risk, keep the Shelly Fire:
  - North of Salmon River Road
  - South of Scott Bar
  - East of the Scott River Ranger District boundary
  - West of Whisky Butte

**5. Site Safety Plan Required?** Yes  No

**Approved Site Safety Plan(s) Located at:**

**6. Incident Action Plan**


<input checked="" type="checkbox"/> ICS 203	<input type="checkbox"/> ICS 215A	<input type="checkbox"/> ICS 205 A	<input type="checkbox"/>
<input checked="" type="checkbox"/> ICS 204	<input checked="" type="checkbox"/> ICS 220	<input checked="" type="checkbox"/> Training Message	<input type="checkbox"/>
<input checked="" type="checkbox"/> ICS 205	<input checked="" type="checkbox"/> Facility Maps	<input type="checkbox"/> Travel Map	<input type="checkbox"/>
<input checked="" type="checkbox"/> ICS 206	<input checked="" type="checkbox"/> Weather Forecast	<input type="checkbox"/> Demob Plan	<input type="checkbox"/> County Health Message
<input checked="" type="checkbox"/> ICS 208	<input checked="" type="checkbox"/> Fire Behavior	<input checked="" type="checkbox"/> Finance Message	<input checked="" type="checkbox"/> ICS 214

**7. Prepared By:** *for* B. Vergne/G. Ozard Position/Title: PSC Signature: *[Signature]*

**8. Approved by Incident Commander:** M. Conklin/K. Cunningham Signature: *[Signature]*

**ICS 202**

## ORGANIZATION ASSIGNMENT LIST (ICS 203)

<b>1. Incident Name:</b> SHELLY		<b>2. Operational Period: Date From:</b> 7/9/2024		<b>Date To:</b> 7/10/2024	
		<b>Time From:</b> 0700		<b>Time To:</b> 0700	
<b>3. Incident Commander(s) and Command Staff:</b>			<b>7. Operation Section:</b>		
IC/UC's	M. Conklin/K. Cunningham	Operations	J. Owings/S. Lauderdale/J. Flores(T)		
Deputy	N. Johnny/P. Russell(T)	Deputy Operations	M. Milkovich/J. Chester(T)/A. Schultz(T)		
Safety Officer	M. Seymour/M. Lipson	Night Ops	R. Szczepanek		
Information Officer	L. Siefert/S. Bishop/D. McMillin(T)	Strategic Ops	E. Zanoito/J. Sohr(T)		
Liaison Officer	J. Martinez/J. Neumann(T)/T. Gonzalez(T)	Branch	X	J. Walton (12 hr), J. Vickers (T)	
		Division/Group	A	G. Lowdermilk/S. Rushing(T)	
<b>4. Agency/Organization Representatives:</b>		Division/Group	B	C. Markey	
Agency/Organization	Name	Division/Group	C	J. Jones	
USFS	C. Christofferson/N. Kelly(T)	Division/Group	D	J. Duncan	
CALFIRE	M. Smith	Division/Group			
CDCR	J. Leventon	Branch	XX	M. Khazaal, T Richter (T) (12 hr)	
Timber Industries	D. Quigley	Division/Group	E	C. Martinelli /A. Chouiso (T)	
Karuk Tribe	G. Moon	Division/Group	F	D. Helgeson	
READ	D. Mason	Division/Group	G	A. Luna/R. Flitt(T)	
Cultural Specialist	M. Sanchez	Division/Group	T	R. Noxon/J. Bird(T)	
		Division/Group	Night	TBD	
		Division/Group			
		Branch	Contingency		
		Division/Group	North	S. Kovacs/L. Wright	
		Division/Group	South	R. DeCamp	
		Division/Group	East	M. Milojevich	
		Division/Group			
		Branch	Structure	C. Costa, J. Howard (T) (12)	
		Division/Group	Etna	R. West	
		Division/Group	Quartz Valley	C. Periera	
		Division/Group	Greenview	C. Reginatto	
<b>5. Planning Section:</b>					
Chief	B. Vergne/G. Ozard/ R. Verdie(T)/ J. Saiz(T)	Division/Group			
Deputy	S. Anderson	Division/Group			
Resource Unit	M. Yeun/R. Resnick/T.Hullquist(T)	Branch			
Situation Unit	R. Rook/R. Toby	Division/Group			
Documentation Unit	RIST	Division/Group			
Demobilization Unit	J. Grisedale	Division/Group			
GISS	R. Gonzalez/B. Hurtado	Division/Group			
FBAN	P. Doyle	Division/Group			
IMET	J. Ruthford	<b>Air Operations Branch</b>		<b>Director:</b>	K. Beinschroth
Training	J. Fakehany	Air Support Group Supervisor		D. Fulk(T)	
HRSP	A. Alvarez	Air Tactical Group Supervisor			
<b>6. Logistics Section</b>		Siskiyou County Helibase Manager		D. Cobb	
Chief	S. Ashbach/S. Irvine/D. Alicea/J. Fox(T)				
Supply Unit	M. Keck	<b>8. Finance/Administration Section:</b>			
Facilities Unit	A. Curley/E. Jensen(T)	Chief	R. Lang/L. Wilson/M. White/D. Dukart(V)		
Ground Support Unit	C. Syler/J. Lantello(T)	Time Unit	C. Scott/A. Van Atta		
Communications Unit	C. Perry	Procurement Unit	P. Wood/R. Smith/R. Kirtland(T)		
Medical Unit	B. Bennewate	Comp/Claims Unit			
Food Unit	S. Katanich	Cost Unit	E. Molina(T)		
<b>Prepared By: Name:</b> B. Vergne/G. Ozard Position/Title: PSC		<b>Signature:</b> 			
<b>ICS 203</b>		<b>Date/Time:</b> 7/8/2024 2300 hours			

# FIRE WEATHER FORECAST

FORECAST NO. 4

NAME OF INCIDENT: Shelly

PREDICTION FOR: Tuesday July 9, 2024

UNIT: Klamath National Forest

TIME AND DATE

SIGNED: Julia E. Ruthford

FORECAST ISSUED: 1900 Monday 7/8/24

Julia Ruthford – (530) 440-4898  
Incident Meteorologist

---

\*\*\* Excessive Heat Warning through Wednesday with Very Unstable Afternoon Conditions Continuing \*\*\*

**WEATHER DISCUSSION:** The strong upper level ridge will continue to gradually shift eastward today but remain close enough for hot, dry and unstable conditions to persist. Very limited mid-level moisture moving into the area well above the persistent very dry lower level air mass will increase the potential for PyroCumulus development on top of the column with deep vertical mixing potential continuing in the afternoon and evening. Winds will be largely terrain driven today but will continue to be enhanced due to the hot temps and the dry, unstable atmosphere with a shift to W-NW ridge level and down canyon winds beginning mid afternoon and continuing into the evening.

---

## **TUESDAY:**

**WEATHER:** Continued hot & dry with very unstable conditions in the afternoon.

**MAXIMUM TEMPERATURE:** Highs ranging from the upper 80s along ridges to around 100 valleys.

**MINIMUM RELATIVE HUMIDITY:** 9-13% in valleys and 14-18% along ridges.

### **20 FOOT WINDS:**

**NE of the PCT** – Up-slope winds of 3-5 mph developing late morning with NE up-canyon 4-7 mph winds early afternoon reversing to W-NW mid afternoon along ridges and westerly channeling down-canyon winds of 10-15 mph with localized gusts up to 20 mph in NW to SE oriented drainages.

**Kidder Creek Drainage** – Up-canyon winds (E-SE upper & E-NE lower canyon) will increase to 5-8 mph late morning through early afternoon then shift to W-NW to W-SW down-canyon 10-15 mph between 1400 & 1500 with gusts up to 20 mph possible late afternoon through the evening.

**SW of the PCT** – Up-slope winds of 3-5 mph developing late morning will become SW up-canyon 7-11 mph early afternoon with gusts of 15-20 mph possible mid to late afternoon. A shift to NW winds along ridges and through NW to SE oriented drainages will bring battling winds in the afternoon & evening.

**STABILITY:** Valley inversions lifting late morning then becoming unstable with the potential for deep vertical mixing mid to late afternoon continuing to increase and converging terrain driven winds further enhancing instability.

**CHANCE OF RAIN:** 0%    **LAL:** 1    **SMOKE TRANSPORT WIND:** Light east early then west 5-10 mph.

---

## **TUESDAY NIGHT:**

**WEATHER:** Continued warm with strong thermal belts and poor RH recoveries.

**MINIMUM TEMPERATURE:** Mid 70s along slopes & ridges and upper 60s in valleys.

**MAXIMUM RELATIVE HUMIDITY:** Around 25-30% slopes & ridges and 40-50% valleys.

**20 FOOT WINDS:** NW winds of 10-15 mph with localized gusts of 20 mph along the ridges in the evening becoming N-NE 4-7 mph along ridges and downslope/down-valley 2-4 mph elsewhere after 2100.

**STABILITY:** Smoke accumulating in valleys and thermal belts.

**CHANCE OF RAIN:** 0%    **LAL:** 1    **SMOKE TRANSPORT WIND:** N-NE 5-10 mph.

---

**WEDNESDAY:** Continued hot and dry though a few degrees cooler with high temps ranging from the mid 80s along ridges to the upper 90s in the valleys. Min RHs in the mid teens with overnight RH recoveries 30-35% along slopes and ridges and around 50% valleys. Enhanced terrain driven up-slope and up-canyon winds will continue with NW down-canyon winds of 15-20 mph locally gusting to 25-30 mph late afternoon into the evening.

---

**OUTLOOK FOR THURSDAY THROUGH SATURDAY:** A gradual increase in mid level moisture will continue through the end of the week and when combined with the hot and unstable conditions during the afternoons will continue to increase the potential for pyrocumulus formation over the fire and additionally bring the potential for isolated thunderstorms Fri & Sat. Gusty SW to NW afternoon and evening winds along ridges and through channeled terrain gaps will continue Thu-Sat with a slight cooling influence as the onshore pressure gradient to the west increases. RHs will moderate slightly through this period but still remain concerningly dry.

---

Please email weather observations to [julia.ruthford@usda.gov](mailto:julia.ruthford@usda.gov) or text them to 530-440-4898. Thanks!

# FIRE BEHAVIOR FORECAST

<b>FORECAST NUMBER:</b> 04	<b>TYPE OF FIRE:</b> Wildfire
<b>FIRE NAME:</b> Shelly	<b>OPERATIONAL PERIOD:</b> 07/09 Day
<b>DATE ISSUED:</b> July 08, 2024	<b>TIME ISSUED:</b> 1830
<b>UNIT:</b> CA-KNF	<b>SIGNED:</b> /s/ Patrick Doyle, FBAN 530-310-3552

**WEATHER SUMMARY** (See Fire Wx Forecast)

**TOPOGRAPHY:** Elevations: 3900'-6,700' Slopes: 0%-100+% (0°-68°degrees)

<p><b>FUELS: Key Fuel Models, Fuel Moistures, FDR</b></p> <table border="1" style="width: 100%; border-collapse: collapse;"> <tr> <td style="width: 25%;"><b>Grass/Shrub</b></td> <td style="width: 25%;"><b>GS2</b></td> <td rowspan="6" style="width: 25%; vertical-align: top;"> <b>Forecasted PSA04:</b>  <b>NFDR (Y)</b>  <b>ERC: 64 (NC)</b>  <b>BI: 44 (NC)</b>   <b>*Note: FM %s in left column have been adjusted relative to Blue Ridge values.</b> </td> </tr> <tr> <td><b>Timber</b></td> <td><b>TU5</b></td> </tr> <tr> <td><b>FDPM (1hr)</b></td> <td><b>3 % NC*</b></td> </tr> <tr> <td><b>10-hr (%)</b></td> <td><b>4 % NC*</b></td> </tr> <tr> <td><b>100-hr (%)</b></td> <td><b>5 % NC*</b></td> </tr> <tr> <td><b>1000-hr(%)</b></td> <td><b>10 %*</b></td> </tr> <tr> <td><b>Live Fuels (Seasonal grasses)</b></td> <td><b>¾ to fully cured</b></td> <td></td> </tr> </table> <p style="font-size: small;">Blue Ridge – KNF (40203) / Predictive Service Area: NC04 - Northwestern Mtn.  NC=No change, ▲up, ▼down</p>	<b>Grass/Shrub</b>	<b>GS2</b>	<b>Forecasted PSA04:</b> <b>NFDR (Y)</b> <b>ERC: 64 (NC)</b> <b>BI: 44 (NC)</b>  <b>*Note: FM %s in left column have been adjusted relative to Blue Ridge values.</b>	<b>Timber</b>	<b>TU5</b>	<b>FDPM (1hr)</b>	<b>3 % NC*</b>	<b>10-hr (%)</b>	<b>4 % NC*</b>	<b>100-hr (%)</b>	<b>5 % NC*</b>	<b>1000-hr(%)</b>	<b>10 %*</b>	<b>Live Fuels (Seasonal grasses)</b>	<b>¾ to fully cured</b>		<p><b>Fire Behavior (for new starts or unburned areas)</b></p> <p><b>Probability of Ignition:</b> 92% Unshaded / 76% Shaded  <b>Spotting Distance:</b> up to 0.5 mile (short range)  Values below use <b>40% slope</b> and assume upslope spread.</p> <table border="1" style="width: 100%; border-collapse: collapse;"> <thead> <tr> <th rowspan="2">Fuel Model</th> <th colspan="2">Day</th> <th colspan="3">Night</th> </tr> <tr> <th>FL (Ft.)</th> <th>ROS (Ch/Hr)</th> <th>Fuel Model</th> <th>FL (Ft.)</th> <th>ROS (Ch/Hr)</th> </tr> </thead> <tbody> <tr> <td>Grass/Shrub</td> <td>5-21</td> <td>23-39</td> <td>GS2</td> <td>1-17</td> <td>1-39</td> </tr> <tr> <td>Timber</td> <td>1-10</td> <td>1-16</td> <td>TU5</td> <td>1-10</td> <td>1-16</td> </tr> </tbody> </table> <p>Live fuel moistures in shrubs and trees, having passed green-up phase.</p>	Fuel Model	Day		Night			FL (Ft.)	ROS (Ch/Hr)	Fuel Model	FL (Ft.)	ROS (Ch/Hr)	Grass/Shrub	5-21	23-39	GS2	1-17	1-39	Timber	1-10	1-16	TU5	1-10	1-16
<b>Grass/Shrub</b>	<b>GS2</b>	<b>Forecasted PSA04:</b> <b>NFDR (Y)</b> <b>ERC: 64 (NC)</b> <b>BI: 44 (NC)</b>  <b>*Note: FM %s in left column have been adjusted relative to Blue Ridge values.</b>																																						
<b>Timber</b>	<b>TU5</b>																																							
<b>FDPM (1hr)</b>	<b>3 % NC*</b>																																							
<b>10-hr (%)</b>	<b>4 % NC*</b>																																							
<b>100-hr (%)</b>	<b>5 % NC*</b>																																							
<b>1000-hr(%)</b>	<b>10 %*</b>																																							
<b>Live Fuels (Seasonal grasses)</b>	<b>¾ to fully cured</b>																																							
Fuel Model	Day		Night																																					
	FL (Ft.)	ROS (Ch/Hr)	Fuel Model	FL (Ft.)	ROS (Ch/Hr)																																			
Grass/Shrub	5-21	23-39	GS2	1-17	1-39																																			
Timber	1-10	1-16	TU5	1-10	1-16																																			

## FIRE BEHAVIOR

- GENERAL:**
- Another critical fire day: environmental conditions are in place that support large fire growth. Hot and dry daytime conditions with very low nighttime humidity recoveries and fuels where available will support active fire behavior (torching, short range spotting and crowning) and rapid rates of spread.
  - Stay alert for breaking smoke inversion today. If it does expect very active to extreme fire behavior and spread to follow well into the evening. Until smoke inversion lifts or breaks, it will keep a lid on the fire, but do not be fooled, active fire spread and growth is occurring, with potential for short range spotting due to fuel continuity, and hot and dry conditions.
  - Very poor night-time relative humidity (Rh) recoveries continue (see Fire Wx Forecast) and hot dry conditions will continue to dry out fuels.

**SPECIFIC:**

**DIVS A, B, C, D, E, F, G:** Active fire growth in the Kidder Creek and Babs Fork drainages and moving into Mill Creek (north) and Patterson Creek (south). Fuels continuity and composition of live (shrub and forest vegetation) and dead fuels (1, 10, 100hr size class) will see active growth through surface fire spread, spotting, and torching. Primary fire growth will be driven by fuel continuity, with daytime diurnal winds, and afternoon local ridgetop winds (W-NW to NE).

**DIVS T:** Fire activity is being moderated by smoke inversion and sparse fuels from the 2017 Wallow fire, expect areas with jackpot of heavier concentrations of dead & down fuels to be resistant to suppression. On steep slopes these will be potential source of rollout on steep slopes and uphill runs.

**AIR OPERATIONS:**

Inversion in the morning, air operations impacted by smoke.  
Sunrise: 5:47am, Sunset: 8:46pm, Daylength: 14 hours, 59 minutes, 31 seconds (-1:07min)

**SAFETY:**

Large fire growth is expected today. Don't be surprised! Have your safety zones and/or escape routes pre-identified and timed.





# SAFETY MESSAGE



*Fire fighter safety comes first on every fire, every time*

We are **ALL** accountable for **SAFE** behaviors  
For Day/Night Operations: **July 9, 2024**

## Parking vehicles on or near wildfire incidents:

- What do you look for in a fireline parking spot? Look up, look down, look all around.
  - Look for cold black, bare soil, sparsely vegetated areas, plowed fields, or other natural or human made barriers. Be careful to not get stuck in soft soils.
  - Complete a walk around looking for ash pits, penetrating stobs, unburned adjacent fuel, snags, or other hazards that may damage the apparatus.
  - Do not block the access or egress of others. Be careful to not block dozer lines, safety zones, or helispots. Back in and face your danger when turning around. Chock your tires.
- What types of situations may require you to park your vehicle in unburned fuels?
- What should be considered when leaving an individual with a fire vehicle?

***The following mental checklist and flowchart can be used to ensure the safety of yourself and your equipment.***

*Is your truck S.E.C.U.R.E.?*

- Set parking brake
- Environmental hazards mitigated
- Chock the wheels
- Under carriage inspected
- Roll up windows
- Ensure equipment is safe to leave



### \*\*\*Driving Caution\*\*\*

- Please use caution when traveling between Yreka and Etna. Highway 3 near the Forest Summit between Ft. Jones and Etna has had numerous fatalities this year. Both Caltrans and the KNF have expressed concern for both the public and firefighters.



# ASSIGNMENT LIST (ICS 204 WF)

CONTROLLED UNCLASSIFIED  
INFORMATION//BASIC

<b>1. Incident Name:</b> <p style="text-align: center; font-size: 1.2em;"><b>SHELLY</b></p>	<b>2. Operational Period:</b> Date From: 07/09/24    Date To: 07/10/24 Time From: 0700    Time To: 0700	<b>3. Branch</b> <b>Division</b> <p style="text-align: center; font-size: 1.5em;"><b>X</b>            <b>A</b></p>
--	---	---

<b>4. Operations Personnel:</b> Operations Section Chief: <b>J. Owings/S. Lauderdale/J. Flores(T)</b> Branch Director: <b>J. Walton (12 hr), J. Vickers (T)</b> Division/Group Supervisor: <b>G. Lowdermilk/S. Rushing(T)</b>	Night Ops: <b>R. Szczepanek</b> Branch Safety: Air Attack:
--	--

5. Resources Assigned:	** Resources Below in Bold are 12 Hour **							
Resource Identifier	ALS	LWD	Leader	Personnel	Request #	Hours	Reporting Location	
HC1 TALLAC		7/17	<b>Betty</b>	19	C-3	0700-1900		
HC2IA SHASTA LAKE		7/17	<b>Bogdan</b>	20	C-2	0700-1900		
FMOD HOMELAND		7/21	<b>Ingersoll</b>	2	O-46	0700-1900		
FMOD WEST COAST CUTTING 1		7/21	<b>Ancel ANGEL</b>	2	O-157	0700-1900		
FMOD RED FLAG FIRE PROT.		7/21	<b>Smith</b>	2	O-159	0700-1900		
TFLD HAUPT		7/19	<b>Haupt</b>	1	O-50	0700-1900		
SOFR BRYANT			<b>Bryant</b>	1	O-147	0700-1900		
REMS 1	X		<b>Walker</b>	4	O-54	0700-1900		
EMPF OWEN	X	7/21	<b>Bryan</b>	1	O-92	0700-1900		
EMTF NICHOLS		7/21	<b>Nichols</b>	1	O-87	0700-1900		
ENG 3 ALPINE 7			<b>VIGEL</b>	3	O-128			
ENG 3 ALPINE 8			<b>NUVEZ</b>	3	O-129			
ENG 6 FIRE SOLUTIONS			<b>MESTROWIC</b>		E-94			
ENG 6 ROCKY POINT			<b>SOARES</b>		E-95			
ENG 6 BUFFDAVE 0694			<b>REGUSA</b>	3	E-149			
DOZ 2 O & C LOGAN			<b>SMILEY</b>		E-81			
WTT2 CASH TT266			<b>EASON</b>	2	E-178			
FMOD RED FLAG			<b>FULLERTON</b>	2	O-186			

**6. Work Assignments:** TFLD NESS 0-234    EMPF BANKS 0-202  
 Task: Scout for opportunities and establish control lines from the A/B division break west towards DIV T.  
 Purpose: Keep the fire in the smallest footprint possible to protect natural and cultural resources.  
 End State: Completed control lines safely, with the best chance of success to contain the fire.

**7. Special Instructions:**  
 Identify potential landing zones, sling sites, and spike camps.

8. Communications								
Name	Ch	Function	Rx Freq	Rx Tone	Tx Freq	Tx Tone	Mode	Notes
KNF Salmon	1	COMMAND	172.4000		164.1250		A	Use Tone 6
NIFC T1	3	TACTICAL	168.0500	0.0	168.0500	0.0	A	
A/G TAC	14	A/G TAC	168.3750	0.0	168.3750	0.0	A	Overhead use only
CALCORD	15	TACTICAL	156.0750	(T6) 156.7	156.0750	(T6) 156.7	A	
AIRGUARD	16	A/G	168.6250	0.0	168.6250	(T1) 110.9	A	

**9. Prepared by: Name:** M. Yeun/R. Resnick/T.Hullquist(T)    RESL  
 Signature: *M. Yeun*  
 Date/Time: 7/8/2024    2200    Personnel Count: 53



# ASSIGNMENT LIST (ICS 204 WF)

CONTROLLED UNCLASSIFIED  
INFORMATION/BASIC

<b>1. Incident Name:</b> <b>SHELLY</b>	<b>2. Operational Period:</b> Date From: 07/09/24    Date To: 07/10/24 Time From: 0700    Time To: 0700	<b>3. Branch</b> <b>Division</b> <b>X</b> <b>B</b> <b>Page 1 of 1</b> <b>Bravo</b>
---	---	--

<b>4. Operations Personnel:</b> Operations Section Chief: <b>J. Owings/S. Lauderdale/J. Flores(T)</b> Branch Director: <b>J. Walton (12 hr), J. Vickers (T)</b> Division/Group Supervisor: <b>C. Markey</b>		Night Ops: <b>R. Szczepanek</b> Branch Safety: Air Attack:
--	--	--

5. Resources Assigned:	** Resources Below in Bold are 12 Hour **							
Resource Identifier	ALS	LWD	Leader	Personnel	Request #	Hours	Reporting Location	
STC MEU 9111C			DAVIS, SCOTT MATTHEW	18 +/-	E-20016	0700-0700	S. Kidder Creek X HWY3	
STC TBD						0700-0700	S. Kidder Creek X HWY3	
STC TBD						0700-0700	S. Kidder Creek X HWY3	
STG MEU 9113G (FF1)			MCNULTY, JAY	33 +/-	C-20001	0700-0700	S. Kidder Creek X HWY3	
STG TGU 9274G (CDCR)			LEWANDOWSKI, STEVEN	33 +/-	C-10	0700-0700	S. Kidder Creek X HWY3	
STG TBD <b>TCW 9448G</b>						0700-0700	S. Kidder Creek X HWY3	
DOZ PVT E-20110 - ACT FAST					E-20110	0700-0700	S. Kidder Creek X HWY3	
W/T PVT E-20050 - FIVE STAR					E-20050	0700-0700	S. Kidder Creek X HWY3	
FALM TBD						0700-0700	S. Kidder Creek X HWY3	
<b>W/T E-20045</b>								
<b>W/T E-20046</b>								
<b>W/T E-20195</b>								

**6. Work Assignments:**  
Construct and improve control lines.

**7. Special Instructions:**

**8. Communications**

Name	Ch	Function	Rx Freq	Rx Tone	Tx Freq	Tx Tone	Mode	Notes
KNF Salmon	1	COMMAND	172.4000		164.1250		A	
NIFC T2	4	TACTICAL	168.2000	0.0	168.2000	0.0	A	Use Tone 6
A/G TAC	14	A/G TAC	168.3750	0.0	168.3750	0.0	A	
CALCORD	15	TACTICAL	156.0750	(T6) 156.7	156.0750	(T6) 156.7	A	Overhead use only
AIRGUARD	16	A/G	168.6250	0.0	168.6250	(T1) 110.9	A	

**9. Prepared by: Name:** M. Yeun/R. Resnick/T.Hullquist(T)    RESL

Signature: *M. Yeun*


ICS 204    Date/Time: 7/8/2024    2200    Personnel Count: 84

NIMS IAP

CONTROLLED UNCLASSIFIED INFORMATION/BASIC

# ASSIGNMENT LIST (ICS 204 WF)

CONTROLLED UNCLASSIFIED  
INFORMATION/BASIC

<b>1. Incident Name:</b>		<b>2. Operational Period:</b>				<b>3. Branch</b>		<b>Division</b>	
<b>SHELLY</b>		Date From: 07/09/24	Date To: 07/10/24			<b>X</b>		<b>C</b>	
		Time From: 0700	Time To: 0700			<b>Page 1 of 1</b>		<b>Charlie</b>	
<b>4. Operations Personnel:</b>									
Operations Section Chief: <b>J. Owings/S. Lauderdale/J. Flores(T)</b>					Night Ops: <b>R. Szczepanek</b>				
Branch Director: <b>J. Walton (12 hr), J. Vickers (T)</b>					Branch Safety:				
Division/Group Supervisor: <b>J. Jones</b>					Air Attack:				
<b>5. Resources Assigned:</b>									
<b>** Resources Below in Bold are 12 Hour **</b>									
Resource Identifier	ALS	LWD	Leader	Personnel	Request #	Hours	Reporting Location		
STC HUU 9122C			MCLAUGHLIN, RON	18 +/-	E-20015	0700-0700	S. Kidder Creek X HWY3		
STC TBD <b>CBU 9171C</b>						0700-0700	S. Kidder Creek X HWY3		
STC TBD						0700-0700	S. Kidder Creek X HWY3		
STG LMU 9220G (FF1)			TENNYSON, GREG MARTIN	33 +/-	C-20003	0700-0700	S. Kidder Creek X HWY3		
<del>STG LMU 9226G (GDGR)</del>	<del>TO D</del>	<del></del>	<del>CRAWFORD, BRIAN S</del>	<del>33 +/-</del>	<del>C-20006</del>	<del>0700-0700</del>	<del>S. Kidder Creek X HWY3</del>		
STG TBD <b>SKU 9262G FROM D</b>						0700-0700	S. Kidder Creek X HWY3		
STL LMU 9222 L			NEEDLER, TRAVIS		E-20023	0700-0700	S. Kidder Creek X HWY3		
DZR2 SKU 2640						0700-0700	S. Kidder Creek X HWY3		
DOZ PVT E-20029 BACKW			Owen		E-20029	0700-0700	S. Kidder Creek X HWY3		
DOZ PVT E-20072 MATAN			Melendez		E-20072	0700-0700	S. Kidder Creek X HWY3		
DOZ PVT E-20075 EASLE			Easley		E-20075	0700-0700	S. Kidder Creek X HWY3		
DOZ PVT E-20079 SPRAT			Spratt		E-20079	0700-0700	S. Kidder Creek X HWY3		
WT PVT E-20010			Kelly		E-20010	0700-0700	S. Kidder Creek X HWY3		
W/T PVT E-20011 - BURKE			McGary		E-20011	0700-0700	S. Kidder Creek X HWY3		
W/T PVT E-20012 - HD FIR			Atkins		E-20012	0700-0700	S. Kidder Creek X HWY3		
W/T PVT E-20044 - QUAR			Selvage		E-20044	0700-0700	S. Kidder Creek X HWY3		
W/T PVT E-20047 - DOUB			Hanna		E-20047	0700-0700	S. Kidder Creek X HWY3		
W/T PVT E-20048 - DOUB			Casley		E-20048	0700-0700	S. Kidder Creek X HWY3		
FALM TBD <b>LIBERTY LUMBERJACK</b>					<b>0-20145</b>	0700-0700	S. Kidder Creek X HWY3		
<b>ENG 6 675</b>			<b>ROGGENKAM</b>	<b>4</b>	<b>E-64</b>	<b>0700-1900</b>			
<b>6. Work Assignments:</b> <b>W/T PVT E-20043</b>									
Construct and improve control lines.									
<b>7. Special Instructions:</b>									
Only use water from metered hydrant in Fort Jones unless conducting direct suppression around residential areas.									
<b>8. Communications</b>									
Name	Ch	Function	Rx Freq	Rx Tone	Tx Freq	Tx Tone	Mode	Notes	
KNF Salmon	1	COMMAND	172.4000		164.1250		A	Use Tone 6	
NIFC T4	6	TACTICAL	166.7250	0.0	166.7250	0.0	A		
AIRGUARD	16	A/G	168.6250	0.0	168.6250	(T1) 110.9	A	Emergency Use Only	
CALCORD	15	TACTICAL	156.0750	(T6) 156.7	156.0750	(T6) 156.7	A		
AIRGUARD	16	A/G	168.6250	0.0	168.6250	(T1) 110.9	A		
<b>9. Prepared by: Name:</b> M. Yeun/R. Resnick/T.Hullquist(T) RESL									
						Signature: 			
<b>ICS 204</b>		Date/Time: 7/8/2024 2200				Personnel Count: 84			

# ASSIGNMENT LIST (ICS 204 WF)

CONTROLLED UNCLASSIFIED  
INFORMATION/BASIC

<b>1. Incident Name:</b> <b>SHELLY</b>	<b>2. Operational Period:</b> Date From: 07/09/24    Date To: 07/10/24 Time From: 0700    Time To: 0700	<b>3. Branch</b> <b>X</b>	<b>Division</b> <b>D</b>
<b>4. Operations Personnel:</b>		<b>Page 1 of 1</b>	<b>Delta</b>

Operations Section Chief: **J. Owings/S. Lauderdale/J. Flores(T)**  
 Branch Director: **J. Walton (12 hr), J. Vickers (T)**  
 Division/Group Supervisor: **J. Duncan**

Night Ops: **R. Szczepanek**  
 Branch Safety:  
 Air Attack:

5. Resources Assigned:		** Resources Below in Bold are 12 Hour **					
Resource Identifier	ALS	LWD	Leader	Personnel	Request #	Hours	Reporting Location
STC SHU 9243C			PESCATORE, ANTHONY J	18 +/-	E-20017	0700-0700	Fort Jones CalFire Stn
STC TBD						0700-0700	Fort Jones CalFire Stn
STC TBD						0700-0700	Fort Jones CalFire Stn
<del>STG SKU 9262G (FF4)</del>	<del>T D C</del>			<del>33 +/-</del>	<del>C-41</del>	<del>0700-0700</del>	<del>Fort Jones CalFire Stn</del>
STG TBD LMU 9226G	From C					0700-0700	Fort Jones CalFire Stn
FALM TBD						0700-0700	Fort Jones CalFire Stn
STG 9227G							
WIT E-20098							
WIT E-20192							
WIT E-20193							
WIT E-20200							

**6. Work Assignments:**  
 Construct and improve control lines.

**7. Special Instructions:**  
 Only use water from metered hydrant in Fort Jones unless conducting direct suppression around residential areas.

**8. Communications**

Name	Ch	Function	Rx Freq	Rx Tone	Tx Freq	Tx Tone	Mode	Notes
KNF Salmon	1	COMMAND	172.4000		164.1250		A	
NIFC T3	5	TACTICAL	168.6000	0.0	168.6000	0.0	A	Use Tone 6
A/G TAC	14	A/G TAC	168.3750	0.0	168.3750	0.0	A	
CALCORD	15	TACTICAL	156.0750	(T6) 156.7	156.0750	(T6) 156.7	A	Overhead use only
AIRGUARD	16	A/G	168.6250	0.0	168.6250	(T1) 110.9	A	

**9. Prepared by: Name:** M. Yeun/R. Resnick/T.Hullquist(T)    RESL

Signature:

ICS 204    Date/Time: 7/8/2024    2200    Personnel Count: 51

NIMS IAP

CONTROLLED UNCLASSIFIED INFORMATION/BASIC

# ASSIGNMENT LIST (ICS 204 WF)

CONTROLLED UNCLASSIFIED  
INFORMATION/BASIC

<b>1. Incident Name:</b> <p style="text-align: center; font-size: 1.2em;">SHELLY</p>	<b>2. Operational Period:</b> Date From: 07/09/24    Date To: 07/10/24 Time From: 0700    Time To: 0700	<b>3. Branch</b> <b>Division</b> <p style="text-align: center; font-size: 1.5em;">XX            E</p> <p style="text-align: center;">Page 1 of 1    Echo</p>
---	---	---

<b>4. Operations Personnel:</b>	
Operations Section Chief: <b>J. Owings/S. Lauderdale/J. Flores(T)</b> Branch Director: <b>M. Khazaal, T Richter (T) (12 hr)</b> Division/Group Supervisor: <b>C. Martinelli / A. CHOLICO(T)</b>	Night Ops: <b>R. Szczepanek</b> Branch Safety: Air Attack:

5. Resources Assigned:	** Resources Below in Bold are 12 Hour **							
Resource Identifier	ALS	LWD	Leader	Personnel	Request #	Hours	Reporting Location	
STC SKU 9260C			MAPES, KEITH	18 +/-	E-20014	0700-0700	Fort Jones CalFire Stn	
STC TBD						0700-0700	Fort Jones CalFire Stn	
STC TBD						0700-0700	Fort Jones CalFire Stn	
STG SHU 9241G (FF1)			HAGAN, JEFFREY O	33 +/-	C-20007	0700-0700	Fort Jones CalFire Stn	
STG TBD						0700-0700	Fort Jones CalFire Stn	
STL MEU 9118L			WADDINGTON		E-20028	0700-0700	Fort Jones CalFire Stn	
STL LNU 9142L			MADDOCKS, JEFF		E-20009	0700-0700	Fort Jones CalFire Stn	
STL TGU 9250L			WILBANKS, CLIFF		E-20008	0700-0700	Fort Jones CalFire Stn	
DZR2 PVT E-20022 JOHNSON					E-20022	0700-0700	Fort Jones CalFire Stn	
DOZ PVT E-20031 DVBE INC.			Tucker		E-20031	0700-0700	Fort Jones CalFire Stn	
DOZ PVT E-20032 MATANDY			Harkness		E-20032	0700-0700	Fort Jones CalFire Stn	
DOZ PVT E-20073 SKINNERS			Skinner		E-20073	0700-0700	Fort Jones CalFire Stn	
DOZ PVT E-20074 ERICKSON			Erickson		E-20074	0700-0700	Fort Jones CalFire Stn	
DOZ PVT E-20076 R & H			Seabourn		E-20076	0700-0700	Fort Jones CalFire Stn	
DOZ PVT E-20077			Archibald		E-20077	0700-0700	Fort Jones CalFire Stn	
W/T PVT E-20013 - AMERIVET					E-20013	0700-0700	Fort Jones CalFire Stn	
W/T PVT E-20109 - TRINITY			Taylor		E-20109	0700-0700	Fort Jones CalFire Stn	
FALM TBD <b>CAMPBELL CORP</b>					<b>E-20144</b>	0700-0700	Fort Jones CalFire Stn	
<b>DOZ E-20080</b>								

**6. Work Assignments:** **DOZ E-20081    W/T E-20196    W/T E-20201    HGRB SASSER**  
 Construct and improve control lines.

**7. Special Instructions:**

8. Communications								
Name	Ch	Function	Rx Freq	Rx Tone	Tx Freq	Tx Tone	Mode	Notes
KNF Salmon	1	COMMAND	172.4000		164.1250		A	Use Tone 6
NIFC T5	7	TACTICAL	166.7750	0.0	166.7750	0.0	A	
CALCORD	15	TACTICAL	156.0750	(T6) 156.7	156.0750	(T6) 156.7	A	Medical Evac Tone 6
CALCORD	15	TACTICAL	156.0750	(T6) 156.7	156.0750	(T6) 156.7	A	
AIRGUARD	16	A/G	168.6250	0.0	168.6250	(T1) 110.9	A	

<b>9. Prepared by: Name:</b>	M. Yeun/R. Resnick/T.Hullquist(T)	RESL	Signature:
ICS 204	Date/Time: 7/8/2024	2200	Personnel Count: 51

# ASSIGNMENT LIST (ICS 204 WF)

CONTROLLED UNCLASSIFIED  
INFORMATION/BASIC

<b>1. Incident Name:</b> <b>SHELLY</b>	<b>2. Operational Period:</b> Date From: 07/09/24    Date To: 07/10/24 Time From: 0700    Time To: 0700	<b>3. Branch</b> <b>Division</b> <b>XX</b> <b>F</b>
---	---	--

<b>4. Operations Personnel:</b> Operations Section Chief: <b>J. Owings/S. Lauderdale/J. Flores(T)</b> Branch Director: <b>M. Khazaal, T Richter (T) (12 hr)</b> Division/Group Supervisor: <b>D. Helgeson</b>		Night Ops: <b>R. Szczepanek</b> Branch Safety: Air Attack:
--	--	--

Page 1 of 1    **Foxtrot**

5. Resources Assigned:		** Resources Below in Bold are 12 Hour **					Hours	Reporting Location
Resource Identifier	ALS	LWD	Leader	Personnel	Request #			
STG LAC 1176G			<b>Souder</b>		<b>C-45 46</b>	0700-1900		
DOZ2 PVT JIM JOHNSON		7/22	<b>Horne</b>	2	<b>E-214</b>	0700-1900		
HEQB GAILEY		7/22	<b>Gailey</b>	1	<b>O-228</b>	0700-1900		
HEQB(T) ROAM		7/22	<b>Roam</b>	1	<b>O-244</b>	0700-1900		
EMPF GARCIA		7/22	<b>Garcia</b>	1	<b>O-195</b>	0700-1900		
SOFR PFISTER		7/22	<b>Pfister</b>	1	<b>O-146</b>	0700-1900		
<b>STG 1183G</b>		<b>7/22</b>	<b>MONTROYA</b>	<b>31</b>	<b>C-45</b>			
<b>ENG3 KETCHUM 101</b>			<b>LEE</b>	<b>4</b>	<b>E-127</b>			
<b>DOZ2 BAR-G 1</b>			<b>HUMLE</b>	<b>2</b>	<b>E-85</b>			
<b>DOZ2 BAR-G 2</b>			<b>SIMONIS</b>	<b>2</b>	<b>E-86</b>			
<b>POBS SCHEID</b>			<b>SCHEID</b>	<b>1</b>	<b>O-128</b>			
<b>POB KARUBAS</b>			<b>KARUBAS</b>	<b>1</b>	<b>O-169</b>			
<b>EMPF SIEMANN</b>			<b>SIEMANN</b>	<b>1</b>	<b>O-273</b>			

**6. Work Assignments:**  
 Task: Scout, identify, and establish control lines from DIV E/F break west towards Etna Summit and PCT to tie in with DIV G.  
 Purpose: Keep the fire in the smallest footprint possible to protect structures in the French Creek area, private timber lands, cultural and natural resources.  
 End State: Completed control lines safely, with the best chance of success to contain the fire.

**7. Special Instructions:**  
 Only use water from metered hydrant in Fort Jones unless conducting direct suppression around residential areas.

**8. Communications**

Name	Ch	Function	Rx Freq	Rx Tone	Tx Freq	Tx Tone	Mode	Notes
KNF Salmon	1	COMMAND	172.4000		164.1250		A	
NIFC T1	3	TACTICAL	168.0500	0.0	168.0500	0.0	A	Use Tone 6
A/G TAC	14	A/G TAC	168.3750	0.0	168.3750	0.0	A	
CALCORD	15	TACTICAL	156.0750	(T6) 156.7	156.0750	(T6) 156.7	A	Overhead use only
AIRGUARD	16	A/G	168.6250	0.0	168.6250	(T1) 110.9	A	

<b>9. Prepared by: Name:</b>	M. Yeun/R. Resnick/T.Hullquist(T)	RESL	Signature: <i>M. Yeun</i>
ICS 204	Date/Time: 7/8/2024	2200	Personnel Count: 6

NIMS IAP

CONTROLLED UNCLASSIFIED INFORMATION/BASIC



# ASSIGNMENT LIST (ICS 204 WF)

CONTROLLED UNCLASSIFIED  
INFORMATION//BASIC

<b>1. Incident Name:</b> <p style="text-align: center; font-size: 1.2em;">SHELLY</p>		<b>2. Operational Period:</b> Date From: 07/09/24    Date To: 07/10/24 Time From: 0700    Time To: 0700				<b>3. Branch</b> <p style="text-align: center; font-size: 1.5em;">XX</p>		<b>Division</b> <p style="text-align: center; font-size: 1.5em;">G</p>		
<b>4. Operations Personnel:</b>						Page 1 of 1		Golf		
Operations Section Chief: <b>J. Owings/S. Lauderdale/J. Flores(T)</b> Branch Director: <b>M. Khazaal, T Richter (T) (12 hr)</b> Division/Group Supervisor: <b>A. Luna/R. Flitt(T)</b>					Night Ops: <b>R. Szczepanek</b> Branch Safety: Air Attack:					
<b>5. Resources Assigned:</b>		<b>** Resources Below in Bold are 12 Hour **</b>								
Resource Identifier	ALS	LWD	Leader	Personnel	Request #	Hours	Reporting Location			
HC1 MAD RIVER		7/18	Esquirel	21	C-13	0700-1900				
<del>REDDING SMOKEJUMPERS</del> <i>TO T</i>		<del>7/17</del>	<del>Johnson</del>	<del>8</del>	<del>C-13</del>	<del>0700-1900</del>				
HC2IA MODOC		7/17	Hendricks	19	C-1	0700-1900				
HC2IA HAPPY CAMP 2		7/21	Goodwin	20	C-27	0700-1900				
DOZ2 HANSEN		7/22	Cisneiros	2	E-84	0700-1900				
FMOD AFT		7/19	Smith	2	O-45	0700-1900				
FMOD C&K WILDLAND 1		7/21	Schuyler	2	O-155	0700-1900				
FMOD C&K WILDLAND 2		7/21	Pederson	2	O-156	0700-1900				
FMOD WEST COAST CUTTING 2		7/20	Agee	2	O-158	0700-1900				
FMOD PACIFIC RIDGELINE		7/21	Miller	2	C-161	0700-1900				
FMOD NORTH ZONE FALLERS 1		7/21	Hall	2	O-187	0700-1900				
FELB SKUSTAD		7/21	Skustad	1	O-47	0700-1900				
SOFR CHUNG		7/21	Chung	1	O-39	0700-1900				
EMPF SIMPSON		7/21	Simpson	1	O-90	0700-1900				
EMTF MARTING		7/22	Marting	1	O-89	0700-1900				
<i>WTSZ KENT JOHNSON</i>			<i>BROWN</i>	<i>1</i>	<i>E-92</i>					
<b>6. Work Assignments:</b>										
Task: Scout for opportunities and establish control lines from Etna Summit utilizing geographical features and historical control lines. Purpose: Keep the fire in the smallest footprint possible to protect structures in the music creek drainage, cultural and natural resources. End State: Completed control lines safely, with the best chance of success to contain the fire.										
<b>7. Special Instructions:</b>										
24-hour resources contact Night Ops for any issues or direction after 1900. DIVS and DIVS(T) will spike on Div G. Backhaul trash and excess equipment to helibase daily. Identify potential landing zones, sling sites, and spike camps.										
<b>8. Communications</b>										
Name	Ch	Function	Rx Freq	Rx Tone	Tx Freq	Tx Tone	Mode	Notes		
KNF Salmon	1	COMMAND	172.4000		164.1250		A	Use Tone 6		
NIFC T2	4	TACTICAL	168.2000	0.0	168.2000	0.0	A			
A/G TAC	14	A/G TAC	168.3750	0.0	168.3750	0.0	A	Overhead use only		
CALCORD	15	TACTICAL	156.0750	(T6) 156.7	156.0750	(T6) 156.7	A			
AIRGUARD	16	A/G	168.6250	0.0	168.6250	(T1) 110.9	A			
<b>9. Prepared by: Name:</b>			M. Yeun/R. Resnick/T.Hullquist(T)			RESL				
Signature: <i>M. Resnick</i>			Date/Time: 7/8/2024 2200			Personnel Count: 86				

ICS 204

NBMS IAP

CONTROLLED UNCLASSIFIED INFORMATION//BASIC







# ASSIGNMENT LIST (ICS 204 WF)

CONTROLLED UNCLASSIFIED  
INFORMATION//BASIC

<b>1. Incident Name:</b> <p style="text-align: center; font-size: 1.2em;">SHELLY</p>		<b>2. Operational Period:</b> Date From: 07/09/24    Date To: 07/10/24 Time From: 0700    Time To: 0700				<b>3. Branch</b> <b>Division</b>  Contingency <b>North</b>		
<b>4. Operations Personnel:</b> Operations Section Chief: <b>J. Owings/S. Lauderdale/J. Flores(T)</b> Branch Director: Division/Group Supervisor: <b>S. Kovacs/L. Wright</b>		Night Ops: <b>R. Szczepanek</b> Branch Safety: Air Attack:				Page 1 of 2		
<b>5. Resources Assigned:</b>		<b>** Resources Below in Bold are 12 Hour **</b>						
Resource Identifier	ALS	LWD	Leader	Personnel	Request #	Hours	Reporting Location	
HC1 REDMOND IHC		7/19	<b>Varon</b>	20	<b>C-42</b>	0700-1900	ICP	
HC2IA JACKSON IHC		7/15	<b>Stone</b>	21	<b>C-23</b>	0700-1900	ICP	
HC2IA PACIFIC OASIS 14A		7/21	<b>Langberg</b>	20	<b>C-26</b>	0700-1900	ICP	
HC2IA ARDEN SOLUTIONS		7/21	<b>Harrison</b>	20	<b>C-30</b>	0700-1900	ICP	
HC2IA DEVILS CANYON		7/22	<b>Merritt</b>	20	<b>C-31</b>	0700-1900	ICP	
HC2IA BILLINGS		7/11	<b>Lissick</b>	20	<b>C-32</b>	0700-1900	ICP	
ENG6 RYAN FLORES		7/21	<b>Aldrich</b>	4	<b>E-62</b>	0700-1900	ICP	
ENG6 THOMAS CAMPBELL		7/21	<b>Hoover</b>	3	<b>E-63</b>	0700-1900	ICP	
DOZ2 LET-ER-BUCK TRUCKIN		7/21	<b>Lassen</b>	1	<b>E-76</b>	0700-1900	ICP	
DOZ2 DAVIS CONSTRUCTION		7/21	<b>Deister</b>	2	<b>E-79</b>	0700-1900	ICP	
WTS2 WHITE		7/21	<b>White</b>	1	<b>E-48</b>	0700-1900	ICP	
WTS2 MATT JOHNSON		7/20	<b>Nichols</b>	1	<b>E-49</b>	0700-1900	ICP	
WTS2 OVERWATCH		7/21		2	<b>E-50</b>	0700-1900	ICP	
WTS2 CATTLE LACK 1		7/22	<b>Enlow</b>	1	<b>E-90</b>	0700-1900	ICP	
WTS2 CATTLE LACK 2		7/22	<b>Shapp</b>	1	<b>E-91</b>	0700-1900	ICP	
MAST SMOKY MOUNTAIN		7/21	<b>Tomlins</b>	2	<b>E-59</b>	0700-1900	ICP	
CHP2 NORTH ZONE 1		7/21	<b>Demery</b>	3	<b>E-56</b>	0700-1900	ICP	
CHP2 NORTH ZONE 2		7/21	<b>Ingram</b>	3	<b>E-57</b>	0700-1900	ICP	
<b>6. Work Assignments:</b> Task: Scout locations and construct contingency control lines. Use historic dozer lines where possible. Brush roads, pile, chip, and scatter debris. Purpose: Establish primary and secondary control lines to protect values at risk including timber, cultural, and communities to include Kidder Creek, Scotts Valley, Hamburg, and Happy Camp. End State: Established contingency control lines are in place in the event that fire crosses primary lines.								
<b>7. Special Instructions:</b> Only use water from metered hydrant in Fort Jones unless conducting direct suppression around residential areas. Do not use old wooden bridge on Kidder Creek Rd. Use road guards when working along the road.								
<b>8. Communications</b>								
Name	Ch	Function	Rx Freq	Rx Tone	Tx Freq	Tx Tone	Mode	Notes
KNF Salmon	1	COMMAND	172.4000		164.1250		A	Use Tone 6
NIFC T6	8	TACTICAL	168.2500	0.0	168.2500	0.0	A	
A/G TAC	14	A/G TAC	168.3750	0.0	168.3750	0.0	A	Overhead use only
CALCORD	15	TACTICAL	156.0750	(T6) 156.7	156.0750	(T6) 156.7	A	
AIRGUARD	16	A/G	168.6250	0.0	168.6250	(T1) 110.9	A	
<b>9. Prepared by: Name:</b> M. Yeun/R. Resnick/T.Hullquist(T)    RESL								
ICS 204		Date/Time: 7/8/2024    2200		Signature: <i>M. Yeun</i>		Personnel Count: 145		

NIMS IAP

CONTROLLED UNCLASSIFIED INFORMATION//BASIC

# ASSIGNMENT LIST (ICS 204 WF)

CONTROLLED UNCLASSIFIED  
INFORMATION/BASIC

<b>1. Incident Name:</b> <b>SHELLY</b>	<b>2. Operational Period:</b> Date From: 07/09/24    Date To: 07/10/24 Time From: 0700    Time To: 0700	<b>3. Branch</b> <b>Division</b>  Contingency <b>North</b>
<b>4. Operations Personnel:</b>		Page 2 of 2

Operations Section Chief: <b>J. Owings/S. Lauderdale/J. Flores(T)</b>	Night Ops: <b>R. Szczepanek</b>
Branch Director:	Branch Safety:
Division/Group Supervisor: <b>S. Kovacs/L-Wright J. STITT (T)</b>	Air Attack:

5. Resources Assigned:		** Resources Below in Bold are 12 Hour **					
Resource Identifier	ALS	LWD	Leader	Personnel	Request #	Hours	Reporting Location
FMOD TOMS TIMBER		7/20	Josh	2	O-154	0700-1900	ICP
FMOD LONG GROUND		7/21	Bokish	2	O-160	0700-1900	ICP
FMOD GOD & COUNTRY 1		7/21	Barny	2	O-162	0700-1900	ICP
FMOD GOD & COUNTRY 2		7/20	Robbins	2	O-163	0700-1900	ICP
TFLD PERRAULT		7/21	Perrault	1	O-165	0700-1900	ICP
TFLD(T) DAWSON		7/21	Dawson	1	O-164	0700-1900	ICP
HEQB RABLIN		7/21	Rablin	1	O-176	0700-1900	ICP
HEQB STEVENS		7/21	Stevens	1	O-226	0700-1900	ICP
FOBS BRICKEY		7/14	Brickey	1	O-130	0700-1900	ICP
FOBS MILLER		7/15	Miller	1	O-131	0700-1900	ICP
SOFC GRANT		7/16	Grant	1	O-5	0700-1900	ICP
SOFR(T) GRAY		7/17	Gray	1	O-7.6	0700-1900	ICP
EMPF CORRAL		7/22	Corral	1	O-197	0700-1900	ICP
EMTF CARROL			Carrol	1	O-52	0700-1900	ICP
REAF MACIEL		7/20	Maciel	1	O-65	0700-1900	ICP
REAF MASON		7/19	Mason	1	O-13	0700-1900	ICP
STC 3600C			LECKWISS	29	E-227		
ENG3 STEAMBOAT FGT				4	E-117		

**6. Work Assignments:** **ENG3 LB FIRE BRADFORD E-123    ENG6 MADISON FD BELKS 4 E-151**  
 Task: Scout locations and construct contingency control lines. Use historic dozer lines where possible. Brush roads, pile, chip, and scatter debris. **ENG6 WOODS FIRE E-154    ENG6 MITCHELLS 6775 GILBERT E-159    ENG6 BUTTE 1 E-160**  
 Purpose: Establish primary and secondary control lines to protect values at risk including timber, cultural, and communities to include Kidder Creek, Scotts Valley, Hamburg, and Happy Camp. **ENG6 PROMETHEUS STENGHEIZ 3 E-166**  
 End State: Established contingency control lines are in place in the event that fire crosses primary lines.  
**POZZ ABLE SERVICES 2 E-77    MAST STEVEN WELLS E-58    TFLD DELASANTUS O-232**

**7. Special Instructions:** **HEQB3 CORDERO O-227    REAF STEENWARTS O-178**  
 Only use water from metered hydrant in Fort Jones unless conducting direct suppression around residential areas.  
 Do not use old wooden bridge on Kidder Creek Rd.  
 Use road guards when working along the road.

8. Communications								
Name	Ch	Function	Rx Freq	Rx Tone	Tx Freq	Tx Tone	Mode	Notes
KNF Salmon	1	COMMAND	172.4000		164.1250		A	Use Tone 6
NIFC T6	8	TACTICAL	168.2500	0.0	168.2500	0.0	A	
A/G TAC	14	A/G TAC	168.3750	0.0	168.3750	0.0	A	Overhead use only
CALCORD	15	TACTICAL	156.0750	(T6) 156.7	156.0750	(T6) 156.7	A	
AIRGUARD	16	A/G	168.6250	0.0	168.6250	(T1) 110.9	A	

<b>9. Prepared by: Name:</b> M. Yeun/R. Resnick/T.Hullquist(T)	RESL	Signature:
<b>ICS 204</b>	Date/Time: 7/8/2024    2200	Personnel Count: 20

# ASSIGNMENT LIST (ICS 204 WF)

CONTROLLED UNCLASSIFIED  
INFORMATION/BASIC

<b>1. Incident Name:</b> <p style="text-align: center; font-weight: bold;">SHELLY</p>	<b>2. Operational Period:</b> Date From: 07/09/24    Date To: 07/10/24 Time From: 0700    Time To: 0700	<b>3. Branch</b> <b>Division</b>  Contingency <b>South</b>
<b>4. Operations Personnel:</b> Operations Section Chief: <b>J. Owings/S. Lauderdale/J. Flores(T)</b> Branch Director: Division/Group Supervisor: <b>R. DeCamp</b>		Night Ops: <b>R. Szczepanek</b> Branch Safety: Air Attack:

Page 1 of 1

5. Resources Assigned:	** Resources Below in Bold are 12 Hour **						
Resource Identifier	ALS	LWD	Leader	Personnel	Request #	Hours	Reporting Location
HC1 SALMON RIVER		7/11	Keoki	24	C-18	0700-1900	ICP
HC1 TRINITY IHC		7/21	Dias	22	C-25	0700-1900	ICP
HC1 KLAMATH IHC		7/21	Owensbey	23	C-28	0700-1900	ICP
HC2IA BLACK MESA	X	7/17	Ellis	23	C-16	0700-1900	ICP
HC2IA UKONOM			Peters	21	C-24	0700-1900	ICP
HC2IA GRAYBACK FORESTRY		7/21	Rhinehart	20	C-29	0700-1900	ICP
HC2IA NORTH IDAHO		7/22	Kearn	20	C-48	0700-1900	ICP
DOZ2 KNF 1		7/16	Grotting	4		0700-1900	ICP
DOZ2 JOHNSON		7/21	Maxwell	2	E-78	0700-1900	ICP
DOZ2 JUNGWIRTH		7/21	Jungwirth	2	E-80	0700-1900	ICP
DOZ2 EVANS BROTHERS		7/21	Evans	2	E-87	0700-1900	ICP
WTS2 JOHN SEMPLE 1		7/21	Johnston	1	E-51	0700-1900	ICP
FMOD AXE CONTRACTING		7/21	Goodwin	2	O-185	0700-1900	ICP
TFLD SCHUSTER		7/21	Schuster	1	O-48	0700-1900	ICP
TFLD COOK		7/22	Cook	1	O-51	0700-1900	ICP
HEQB CRUM			Crum	1	O-175	0700-1900	ICP
SOFR SMITH			Smith	1	O-215	0700-1900	ICP
EMPF HORVATH		7/22	Horvath	1	O-93	0700-1900	ICP
EMTF SOTO		7/21	Soto	1	O-53	0700-1900	ICP

**6. Work Assignments:** *ENG3 OUTBACK 1 TERRY E-130    ENG3 OUTBACK 2 REAN E-131*  
 Task: Scout and construct contingency control lines from the PCT to Patterson Creek. *ENG6 ROARING FORK E-148*  
 Purpose: Establish secondary control lines to protect values at risk including timber, cultural, and communities to include Etna, Foster, Sawyers Bar, and Forks of the Salmon. *ENG6 MESA 621714 BENNETT E-150    ENG6 NATIONAL FIRE E-153*  
 End State: Established contingency control lines are in place in the event that fire crosses primary lines.  
*DOZ2 JUNGWIRTH E-220*

**7. Special Instructions:**  
 Only use water from metered hydrant in Fort Jones unless conducting direct suppression around residential areas.  
 Use road guards when working along the road.

**8. Communications**

Name	Ch	Function	Rx Freq	Rx Tone	Tx Freq	Tx Tone	Mode	Notes
KNF Salmon	1	COMMAND	172.4000		164.1250		A	Use Tone 6
NIFC T6	8	TACTICAL	168.2500	0.0	168.2500	0.0	A	
A/G TAC	14	A/G TAC	168.3750	0.0	168.3750	0.0	A	Overhead use only
CALCORD	15	TACTICAL	156.0750	(T6) 156.7	156.0750	(T6) 156.7	A	
AIRGUARD	16	A/G	168.6250	0.0	168.6250	(T1) 110.9	A	

**9. Prepared by: Name:** M. Yeun/R. Resnick/T.Hullquist(T)    RESL

Signature: *[Handwritten Signature]*

ICS 204    Date/Time: 7/8/2024    2200    Personnel Count: 171

CONTROLLED UNCLASSIFIED  
INFORMATION/BASIC











# ICS 205 - INCIDENT RADIO COMMUNICATIONS PLAN

<b>1. Incident Name:</b> SHELLY		<b>2. Date/Time Prepared</b> Date: 07/08/2024 Time: 1930		<b>3. Operational Period:</b> Date From: 07/09/24 Time From: 0700		Date To: 07/10/24 Time To: 0700	
<b>Incident Channels</b>							

4. Communications									
Ch#	Function	Name	Assigned To	Rx Freq	Rx Tone	Tx Freq	Tx Tone	Mode	Notes
1	COMMAND	KNF Salmon	ALL DIVS	172.4000		164.1250		A	Use Tone 6
2	COMMAND	KNF River	ALL DIVS	172.2500		165.0750		A	Use Tone 7
3	TACTICAL	NIFC T1	DIV A/F	168.0500	0.0	168.0500	0.0	A	
4	TACTICAL	NIFC T2	DIV B/G	168.2000	0.0	168.2000	0.0	A	
5	TACTICAL	NIFC T3	DIV T/D	168.6000	0.0	168.6000	0.0	A	
6	TACTICAL	NIFC T4	DIV C	166.7250	0.0	166.7250	0.0	A	
7	TACTICAL	NIFC T5	DIV E	166.7750	0.0	166.7750	0.0	A	
8	TACTICAL	NIFC T6	N/S CONTINGENCY	168.2500	0.0	168.2500	0.0	A	
9	TACTICAL	CDF T14	EAST CONTINGENCY	159.3075	(T16) 192.8	159.3075	(T16) 192.8	A	
10	TACTICAL	CDF T15	STRUCTURE GROUP	151.1825	(T16) 192.8	151.1825	(T16) 192.8	A	
11	DISPATCH	FS KNF	Back up Net	171.5250	0.0	165.4125	OST	A	Yreka Dispatch
12									
13	A/G CMD	A/G CMD	ALL DIVS	166.6000	0.0	166.6000	0.0	A	
14	A/G TAC	A/G TAC	ALL DIVS	168.3750		168.3750	0.0	A	Overhead use only
15	TACTICAL	CALCORD	ALL DIVS	156.0750	(T6) 156.7	156.0750	(T6) 156.7	A	Medical Evac Tone 6
16	A/G	AIRGUARD	ALL DIVS	168.6250	0.0	168.6250	(T1) 110.9	A	Emergency Use Only
17									
18									
19									
20	A/G	AIRGUARD	ALL DIVS	168.6250	0.0	168.6250	(T1) 110.9	A	

<b>5. Special Instructions</b>							

<b>6. Prepared by (Communications Unit Leader): Name: C.Perry</b>			Signature: 	
ICS 205 - CONTROLLED UNCLASSIFIED INFORMATION//BASIC			Date/Time: 07/08/24 1930	


# ICS 205 - INCIDENT RADIO COMMUNICATIONS PLAN

CONTROLLED UNCLASSIFIED INFORMATION//BASIC

<b>1. Incident Name:</b> Shelly IA Page 2	<b>2. Date/Time Prepared</b> Date: 07/08/2024 Time: 1930	<b>3. Operational Period:</b> Date To: 07/10/24 Time To: 0700
---	--	---

4. Communications									
Ch#	Function	Name	Assigned To	Rx Freq	Rx Tone	Tx Freq	Tx Tone	Mode	Notes
1	DISPATCH	FS KNF	Dispatch	171.5250	0.0	165.4125	OST	A	Dispatch
2	COMMAND	KNF Salmon	IA COMMAND	172.4000		164.1250	OST	A	
3	COMMAND	KNF River	IA COMMAND	172.2500		165.0750	OST	A	
4	TACTICAL	R5 T4	IA TACTICAL	166.5500	0.0	166.5500	0.0	A	
5	A/G	AG-43	IA AG	167.6000	0.0	167.6000	0.0	A	
6	DISPATCH	SKU L	IA COMMAND	151.3250	(T6) 156.7	159.3600	OST	A	
7	TACTICAL	CDF T9	IA TACTICAL	151.3850	(T16) 192.8	151.3850	(T16) 192.8	A	
8	TACTICAL	CDF T10	IA TACTICAL	151.4000	(T16) 192.8	151.4000	(T16) 192.8	A	
9	A/G	CDF A/G1	IA AG	151.2200	(T16) 192.8	151.2200	(T16) 192.8	A	
10									
11									
12									
13									
14									
15	TACTICAL	CALCORD	ALL DIVS	156.0750	(T6) 156.7	156.0750	(T6) 156.7	A	
16	A/G	AIRGUARD	EMERGENCY	168.6250	0.0	168.6250	(T1) 110.9	A	
17									
18									
19	TACTICAL	CALCORD	MEDICAL	156.0750	(T6) 156.7	156.0750	(T6) 156.7	A	Medical Evac Tone 6
20	A/G	AIRGUARD	Emergency	168.6250	0.0	168.6250	(T1) 110.9	A	Emergency Use Only

**5. Special Instructions**

**6. Prepared by (Communications Unit Leader):** Name: C. Perry  
 Signature:   
 Date/Time: 07/08/24  
 NIMS IAP Date/Time: 07/08/24  
 1930

# AIR OPERATIONS SUMMARY ICS-220

Incident Name / Number: SHELLY  
 Sunrise: 0541 Sunset: 2048 Airport: A30 Pumpkin: 2030

General Remarks, Safety Notes, Hazards, Air Operations Special Equipment, etc.

- \*All Aircraft orders go to Scott Valley Helibase
- \*Be aware of retardant avoidance areas: 300ft away from waterways and bodies of water.
- \*Sanitize Buckets before changing water sources.
- \*Clear drop area/line before initiating drop sequence.
- \*Be cognizant of all overhead and environmental hazards while working with Aircraft.
- \*All GPS is to be collected in DD\* MM.MMM"
- \*ALL water and retardant picks/drops need to be tracked and recorded
- \*Aviation daily cost to: Scottvalleyhb2023@gmail.com

Time Prepared: 1700 Date Prepared: 7/18/24 Prepared By: Dakota Fuller ASGS  
 Shutdown: 2030 Operational Period - Date: 7/19/24 Operational Period - Time: 0730-2030  
 Helibase Information: Scott Valley Helibase A30  
 530-468-1294  
 41 33.395 N  
 122 51.208 W  
 Siskiyou Helibase SIY  
 41 46.530 N  
 122 28.330 W  
 Name: Short Haul  
 Krassel Helitack  
 Model: AS350B3E  
 Location: SVHB  
 Request Procedure for These Aircraft:  
 Communications/dispatch on Command,

Incident Frequencies	RX	Tone	TX	Tone	AM/FM	Position	Name	Phone	EQUIPMENT/SUPPLIES
TFR Victor	120.5250		120.5250		AM	AOBD	Kyle Beinschroth	760-617-9493	
AirTactics	164.7750		164.7750		FM	AOBD			
A/G CMD	166.6000		166.6000		FM	ASGS-T	Dakota Fulkus	530-736-2863	
A/G TAC	168.3750		168.3750		FM	HEBM-SVHB	Ray Wilson	707-472-8088	
						ABRO	Lauren Lucas	207-318-9697	
DECK	163.1000		163.1000		FM				
AIR GUARD	168.6250		168.6250	110.9	FM	HEBM-SIY	Dennis Cobb	530-526-8994	
CALCORD	156.0750		156.0750	156.7	FM				
						UAO	Tyler Detrick	530-925-9668	

HELICOPTERS - Siskiyou Helibase												
FAA #	TYPE	Make/Model	Helibase	Start	Avail	Remarks	TYPE	Make/Model	Airport	Start	Avail	Remarks
503	3	AS350B3E	SVHB	0800	0830	Recon, Bux, PSD, IA	3	AS350B3E	SIY	0800	0830	Recon
N353SH	3	AS350B3E	SVHB	0800	0830	Short Haul, Recon, Bux, PSD, IA	2	UH-1H	SIY	0800	0830	Bucket
532	2	Bell 205A++	SVHB	0800	0830	Bux, Troop transport, Recon	1	UH-60	SIY	0800	0830	Bucket
N357KA	1	Kmax	SVHB	0800	0830	Bux, Cargo	1	UH-60	SIY	0800	0830	Bucket
N6751H	1	Kmax	SVHB	0800	0830	Bux, Cargo	1	UH-60	SIY	0800	0830	Bucket
N39HX	1	Kmax	SVHB	0800	0830	Bux, Cargo	1	S-64	SIY	0800	0830	Tanked
N40HX	1	Kmax	SVHB	0800	0830	Bux, Cargo	1	UH-60	SIY	0800	0830	24 hour hoist

FIXED WING AA/HLCO												
FAA #	Call Sign	Make/Model	Base	Start	Avail	Remarks	TYPE	Make/Model	Airport	Start	Stop	Remarks
N32WS	AA05	AC990	SIY	0800	0830		3	Bell 429	SIY			HLCO
N14HX	507	Bell 407HP	SVHB	0800	0830	HLCO, IR	1	CH-47	SIY			
							1	S70i	SIY			



## FINANCE MESSAGE

<b>Fire Name:</b> Shelly Fire
<b>Fire Number:</b> CA-KNF-005159
<b>Accounting Code:</b> P5 R18J (0505)
<b>Email:</b> <a href="mailto:2024.shelly.finance@firenet.gov">2024.shelly.finance@firenet.gov</a>
<b>Incident Phone:</b> 530-536-0781

### Finance Documents Needed upon "Check In" (If Not Already Submitted):


Please email these documents or scan the QR Code below, attach & submit.			
<b>FED Equipment/ Crews:</b> <ul style="list-style-type: none"> <li>Manifest - showing employment type (GS or WG) or AD rates if applicable</li> </ul>	<b>Overhead:</b> <ul style="list-style-type: none"> <li>AD/Casual Hire Form</li> <li>If regular Agency please ensure "GS" or "WG" is written on your CTR</li> </ul>	<b>Contract Equipment/ Contract Crews:</b> <ul style="list-style-type: none"> <li>Agreement</li> <li>Manifest</li> <li>Resource Order</li> <li>Inspections</li> </ul>	<b>Cooperator:</b> <ul style="list-style-type: none"> <li>Cooperative Agreement</li> <li>Resource Order</li> </ul>

### When emailing finance:

- Overhead/FED: *subject line:* TIME, Resource #, Resource Name
- Equipment/Cooperator: *subject line:* EQTR, Resource #, Resource Name

**Prior to your demob date, please contact Finance via email to expedite the demob process. Upon submittal of your final CTR/Shift Tickets, Finance will email you copies of your pay documents for review and signature.**

**Local Government Resources & CalOES on CFAA also check-in here:**



**Rick Young CalOES AREP  
616-541-3165**

SHELLY INCIDENT JULY 9, 2024  
HUMAN RESOURCE INFORMATION



HRSP – ADAM ALVAREZ- 707-373-8715

NFFE Union Contact:  
Gay Baxter Title: Local 1865 Vice President  
E-mail: [gay.baxter@usda.gov](mailto:gay.baxter@usda.gov)  
Phone: Cell – (530) 598-6095

## EQUAL EMPLOYMENT OPPORTUNITY

If you believe you have been discriminated against on the basis of race, color, religion, national origin, sex, age (40+), physical or mental disability, reprisal (for prior EEO related activity), sexual orientation, genetic information, political beliefs, parental status, and/or marital status, EEO Counselors are available to assist you.

**Discrimination in employment is illegal**

You must contact an EEO Counselor within 45 calendar days of the alleged discriminatory event or within 45 days of the effective date of the personnel action.

USDA, Forest Service, Washington Office Civil Rights Staff  
Informal Complaints Management Branch  
1720 Peachtree Road, NW Room 1099-S  
Atlanta, GA 30367  
T. 404-347-1908

USDA is an equal opportunity employer

# DO WHAT'S RIGHT

**WE ALL HAVE A DUTY TO REPORT HARRASSMENT.**

WWW.NFFE.GOV

### Human Resource Message

#### Alcohol and Drug Free Incident

**Alcohol, Non-Prescription, and Federal-Illegal Drugs are Not Allowed on This or Any Incident!**

**NO**

**NO**

**MUTUAL RESPECT, YOU MAKE THE DIFFERENCE!**



If you would like to be part of our Cooperators Team, use this QR code to have your name on our mailing list and Cooperators Contact Sheet. You can get our meeting updates, agendas and IAP's.



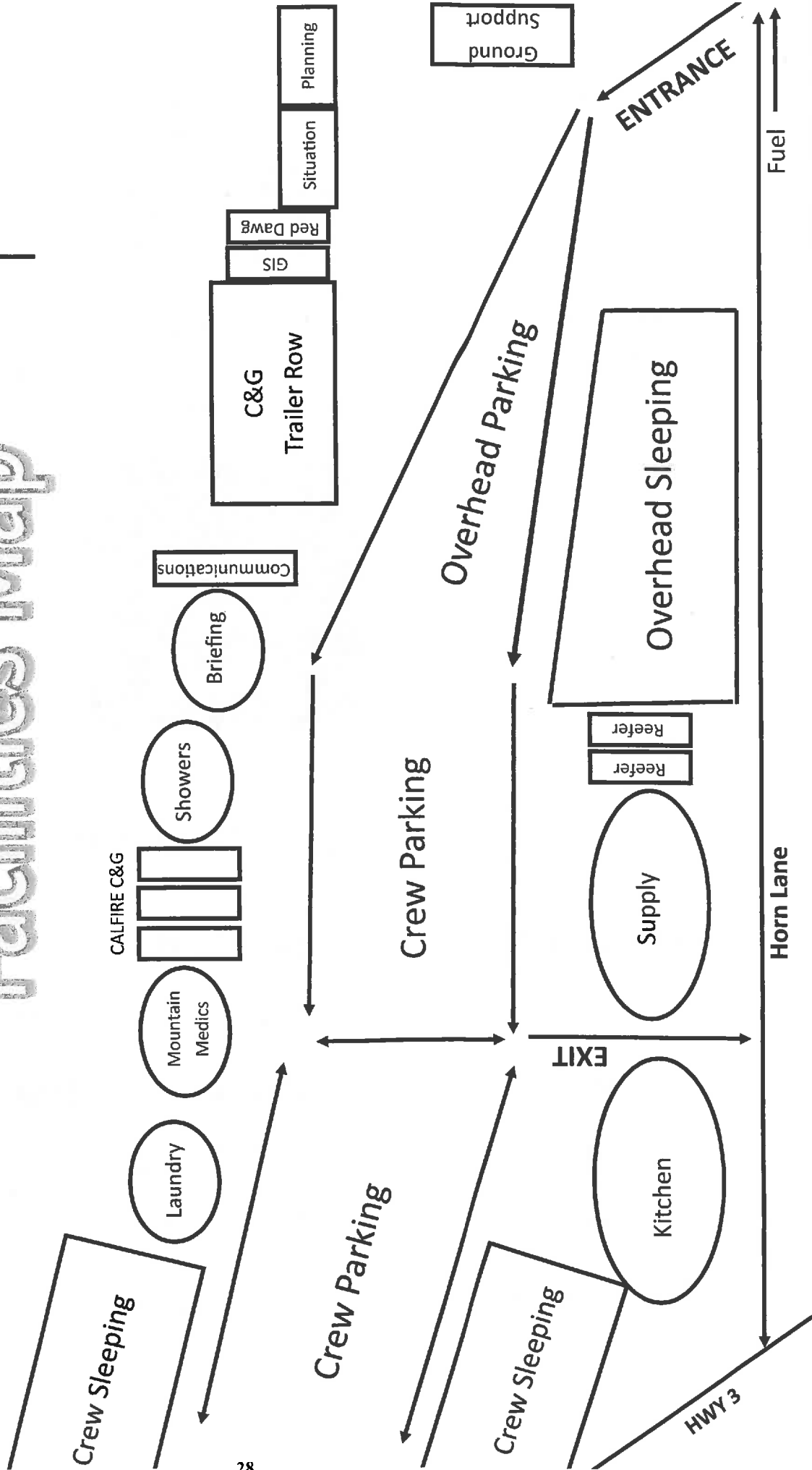
---

## **Logistics Hours**

<b>Caterer Hours:</b>	<b>Breakfast: 0600 - 0900</b>
	<b>Dinner: 1800 - 2130</b>
<b>Shower:</b>	<b>0500-1200, 1400 – 2300</b>
<b>Supply:</b>	<b>0700-2100</b>
<b>Laundry:</b>	<b>0500-2200</b>
<b>Fuel Tender</b>	<b>0600-1300, 1500-2200</b>

# Shelly Fire

## Facilities Map



# CIIMT 12 Line Order Worksheet



Date, Time, and From Who Order Was Placed:	Order Number:	Delivery Location and Time (Div, LZ, DP, Lat/Long, etc)	Delivery Mode (Delivery, Pickup, Helo, etc.):
Order received in Communications by: <b>Delivery by who &amp; time and/or date scheduled. Detailed instructions and notes if needed:</b>			
Item #	Description	Note: Items match reference cards carried by Team 12 operations personnel	Quantity Ordered
1	<b>Mark III Pump Kit:</b>		
	Contains frame and Alice Pack with Straps, 1ea 10' x 1.5" Hard Suction, Instructions, Tool Roll Kit, 1ea 35GPM Nozzle, 1ea 60GPM Nozzle, 1ea Twin Tip Nozzle 1", 1qt two cycle oil, Packsack-waterproof w/straps, Collapsible Bucket, Hand Primer, 1ea 10' x 20' Plastic Sheeting, 1ea 5 Gallon Fuel Can with Adapters, 1ea 1.5" Check and Bleeder Valve, 1ea 1.5" Foot Valve, 1ea 1.5" Pressure Relief Valve, 1ea 1.5" Gated Wye, 1ea Spanner Wrench, P-Cord		
2	<b>UNI-Engine (Klump Pump)</b>	Dimensions: 7" wide x 10' Long, 1000 Gallon Capacity, 13 HP, 90 GPM, @ 110 psi, Unleaded Fuel, 24' of 2" Hard Suction, 1000' of 1.5", 800' of 1", 400' 3/4" Hose, Self-leveling System with Manual Jacks, 1600 lbs. Fully Equipped w/Type-2 Helo Cables, 5 Gallons of Foam with proportioner	
3	<b>Norton Hose Kit</b>	1 1/2" Hose - 5000 Feet, 1" Hose - 2000 Feet, 3/4" Hose - 2000 Feet, 1/2" Gated Wye's - 25ea, 1 1/2" to 1" Reducers - 25 ea, 1" to 3/4" Reducers - 25 ea, 1" Combination Nozzles - 25 ea, 3/4" Nozzles - 25 ea, Hose Clamps - 3 ea, Class A Foam - 25 Gallons, 1 1/2" Combo Nozzles - 5 ea, 3/4" Wye's - 25 ea	
4	<b>Half-Norton Hose Kit</b>	1 1/2" Hose, 2500 Feet, 1" Hose, 1000 Feet, 3/4" Hose, 1000 Feet, 1/2" Gated Wye's, 12ea, 1 1/2" to 1" Reducers, 12ea, 1" to 3/4" Reducers, 12ea, 1" Combo Nozzles, 12 ea, 3/4" Nozzles, 12ea, Hose Clamps - 3 ea, Class A Foam - 10 Gallons, 1 1/2" Combo Nozzles - 2 ea, 3/4" Wye's - 12 ea	
5	<b>Coyote Package (For a 20 Person Crew - Approx 785lbs)</b>	50 gal Water - 12 cases, 25 gal Gatorade - 6 cases, 3 Cases of MRE's, 40ea Sack Lunches, 1 case - AA Batteries, 5 Rolls Toilet Paper, 20 Gl Gasoline, 4 Gl Bar and Chain Oil, 1/2 Box Trash Bags, 25ea Bath-In-A-Bags, 25ea Towel, Cleansing 12" x 30", 2 to 4ea Gold Bond, 40oz. 2-Cycle Mix.	
6	<b>1000 foot hose lay kit includes the following:</b>	10ea 100' x 1 1/2" Hose, 10ea 100' x 1" Hose, 10ea 1 1/2" Gated Wyes, 10ea 1 1/2" to 1" Reducers, 10ea 1" Nozzles	
7	<b>2000 foot hose lay kit includes the following:</b>	20ea 100' x 1 1/2" Hose, 20ea 100' x 1" Hose, 20ea 1 1/2" Gated Wyes, 20ea 1 1/2" to 1" Reducers, 20ea 1" Nozzles	
8	<b>3000 foot hose lay kit includes the following:</b>	30ea 100' x 1 1/2" Hose, 30ea 100' x 1" Hose, 30ea 1 1/2" Gated Wyes, 30ea 1 1/2" to 1" Reducers, 30ea 1" Nozzles	

Item #	Description	NFES #	Quantity Requested	Item #	Description	NFES #	Quantity Requested
9	Hose (50') Garden, 3/4"	1016		34	Gas Unleaded (Gallons)		
10	Hose (100'), 1"	0966		35	Oil 2 Cycle (Pints)	0344	
11	Hose (100'), 1 1/2"	0967		36	Bar oil (Qts)	1869	
12	Nozzle, Garden, 3/4"	0136		37	Drip torch - ea	0241	
13	Nozzle, Forester, 1"	0024		38	Drip torch mix 3.5 : 1.5 (gallon)		
14	Nozzle, KK Type, 1"	1081		39	Fuses BX	0105	
15	Nozzle, KK Type, 1 1/2"	1082		40	Flare Gun Rounds (12/BX)	0687	
16	Wye, Gated, 3/4"	0739		41	Cartridge #6 purple (box)	0372	
17	Wye, Gated, 1"	0839		42	Batteries "AA" Pkg, (24/PKG)/BX	0030	
18	Wye, Gated, 1 1/2"	0883		43	Ribbon, Flagging (Specify Color)		
19	Inline Tee, 1" x 1" x 3/4"	1809		44	Water, Cubes		
20	Inline Tee 1" x 1" x 1"	2240		45	Water, Bottled, Cases		
21	Inline Tee 1 1/2" X 1"	0731		46	Gatorade		
22	Reducer 1" X 3/4"	0733		47	MRE's (12/BX)	1842	
23	Reducer 1 1/2" to 1"	0009		48	Heavy Mill Plastic	0283	
24	Increaser, 3/4" X 1"	2235		49	Washcloth, waterless, Cleansing	0206	
25	Increaser, 1" X 1 1/2"	0416		50	Wrap, Structure 54" x 300'	0881	
26	Foam 5 gal	1145		51	Sprinkler Kit		
27	Foam 4 oz (For Backpack Pump)	3400		52	Mark 3 Pump		
28	Backpack Pump	1197		53	Mark 3 Pump Kit w/10 gal Mix Fuel		
29	Pumpkin (Gallons?)			54	Chainsaw Kit	0340	
30	Porta-Tank (gallons?)			55	Mop-Up Kit, 3-wand	0772	
31	Shovel	170		56	Pump Kit, Lightweight, 2-Cycle	0670	
32	Combi Tool	146		57	Gas, raw and 2 qts 2-Cycle Oil, ea		
33	McCloud	296		58	Lightweight Pump Kit - Cache w/5 gal fuel		
				59	Gas, raw, 1 gallon w/ 1qt 2-cycle oil, ea		

Notes:







# MEDICAL PLAN (ICS 206 WF) CIIMT 12

<b>1. Incident Name</b>				<b>2. Operational Period</b>				
<b>SHELLY INCIDENT CA-KNF-005159</b>				Date/Time: <b>07/09/2024 – 07/10/2024 0700-0700</b>				
<b>3. EMS / Ambulance Services/Aid Stations</b>								
Name	Location	Frequency/Phone		Advanced Life Support (ALS)				
				Yes	No			
MT. SHASTA AMBULANCE	YREKA, CA	FORESTNET or 530-841-4600		X				
ETNA AMBULANCE	ETNA, CA	FORESTNET or 530-841-4600		X				
MT. MEDICS	ICP	530-859-2799		X				
<b>4. Air Rescue / Air Ambulance Services</b>								
Name	Phone	Type of Aircraft & Capability						
KRASSEL (N353SH)	FORESTNET or 530-841-4600	SHORT HAUL BLS						
MERCY AIR	FORESTNET or 530-841-4600	AIR AMBULANCE, 24 HR ALS, NO HOIST						
PHI	FORESTNET or 530-841-4600	AIR AMBULANCE, 24 HR ALS, NO HOIST						
REACH AIR	FORESTNET or 530-841-4600	AIR AMBULANCE, 24 HR ALS, NO HOIST						
CHP	FORESTNET or 530-841-4600	0600-0230, ALS, DAY HOIST ONLY, NO SHORT HAUL						
COAST GUARD	FORESTNET or 530-841-4600	24 HR HOIST, BLS ONLY						
National Guard	FORESTNET or 530-841-4600	24 HR HOIST, BLS ONLY						
<b>5. Hospitals (all times estimated from incident location)</b>								
Name & Level	GPS Datum – WGS 84 Degrees Decimal Minutes		Travel Time Air    Gnd		Phone	Helipad Yes    No		Address
UC DAVIS MEDICAL CENTER LEVEL 1 TRAUMA	Lat:	33°33.292'N	1.5hr	6hr	916-734-3636	X		2315 Stockton Blvd. Sacramento, CA 95817
	Long:	121°27.326'W						
MERCY MEDICAL CENTER LEVEL 2 TRAUMA	Lat:	40°34.325'N	40m	3hr	530-225-7200	X		2175 Roseline Ave. Redding, CA 96001
	Long:	122°23.700'W						
ASANTE ROGUE REGIONALMEDICAL CENTER-LEVEL 2	Lat:	42°19.07'N	20m	2hr	541-789-7100	X		2825 E. Barnette Rd. Medford, OR 97504
	Lat:	122°49.90'W						
MERCY MEDICAL CENTER LEVEL 3 TRAUMA	Lat:	41°19.111'N	30m	2hr	530-926-6111	X		914 Pine St. Mt. Shasta. CA 96067
	Long:	122°19.200'W						
FAIRCHILD MEDICAL CENTER LEVEL 4 TRAUMA	Lat:	41°43.181'N	20m	1.5h	530-842-4121	X		444 Bruce St. Yreka, CA 96097
	Long:	122°38.757'W						
<b>6. Division / Crew Emergency Pre-Plan</b>								<i>Update and discuss with assigned resources daily.</i>
Fireline EMT / Medic's Division / Branch Location								
Air Hoist site location site: Lat: / Long: / Elevation:								
Helispot: Lat: / Long: / Elevation:								
<b>7. Prepared By (Medical Unit Leader)</b>			<b>8. Date/Time</b>		<b>9. Reviewed By (Safety Officer)</b>		<b>10. Date/Time</b>	
<i>Ron Sandler</i> MEDL			07/08/2024 1500		<i>Michael Seymour</i> SOFC		07/08/2024 1500	

# MEDICAL PLAN (ICS 206 WF) CIIMT 12

Medical Incident Report					
<b>FOR A NON-EMERGENCY INCIDENT, WORK THROUGH CHAIN OF COMMAND TO REPORT AND TRANSPORT INJURED PERSONNEL AS NECESSARY.</b>					
<b>FOR A MEDICAL EMERGENCY: IDENTIFY ON SCENE INCIDENT COMMANDER BY NAME AND POSITION AND ANNOUNCE "MEDICAL EMERGENCY" TO INITIATE RESPONSE FROM IMT COMMUNICATIONS/DISPATCH.</b>					
<b>Use the following items to communicate situation to communications/dispatch.</b>					
<b>1. CONTACT COMMUNICATIONS / DISPATCH</b> (Verify correct frequency prior to starting report) <i>Ex: "Communications, Div. Alpha. Stand-by for Emergency Traffic."</i>					
<b>2. INCIDENT STATUS:</b> Provide incident summary (including number of patients) and command structure. <i>Ex: "Communications, I have a Red priority patient, unconscious, struck by a falling tree. Requesting air ambulance to Forest Road 1 at (Lat./Long.) This will be the Trout Meadow Medical, IC is TFLD Jones. EMT Smith is providing medical care."</i>					
Severity of Emergency / Transport Priority	<input type="checkbox"/> <b>RED / PRIORITY 1 Life or limb threatening injury or illness. Evacuation need is IMMEDIATE</b> <i>Ex: Unconscious, difficulty breathing, bleeding severely, 2° - 3° burns more than 4 palm sizes, heat stroke, disoriented.</i> <input type="checkbox"/> <b>YELLOW / PRIORITY 2 Serious Injury or illness. Evacuation may be DELAYED if necessary.</b> <i>Ex: Significant trauma, unable to walk, 2° - 3° burns not more than 1-3 palm sizes.</i> <input type="checkbox"/> <b>GREEN / PRIORITY 3 Minor Injury or illness. Non-Emergency transport</b> <i>Ex: Sprains, strains, minor heat-related illness.</i>				
Nature of Injury or Illness & Mechanism of Injury			Brief Summary of Injury or Illness <i>(Ex: Unconscious, Struck by Falling Tree)</i>		
Transport Request			Air Ambulance / Short Haul/Hoist Ground Ambulance / Other		
Patient Location			Descriptive Location & Lat. / Long. <i>(WGS84)</i>		
Incident Name			Geographic Name + "Medical" <i>(Ex: Trout Meadow Medical)</i>		
On-Scene Incident Commander			Name of on-scene IC of Incident within an Incident <i>(Ex: TFLD Jones)</i>		
Patient Care			Name of Care Provider <i>(Ex: EMT Smith)</i>		
<b>3. INITIAL PATIENT ASSESSMENT:</b> Complete this section for each patient as applicable (start with the most severe patient)					
Patient Assessment: See IRPG PAGE 106					
Treatment:					
<b>4. TRANSPORT PLAN:</b>					
Evacuation Location (if different): <i>(Descriptive Location (drop point, intersection, etc.) or Lat. / Long.)</i> Patient's ETA to Evacuation Location:					
Helispot / Extraction Site Size and Hazards:					
<b>5. ADDITIONAL RESOURCES / EQUIPMENT NEEDS:</b>					
<i>Example: Paramedic/EMT, Crews, Immobilization Devices, AED, Oxygen, Trauma Bag, IV/Fluid(s), Splints, Rope rescue, Wheeled litter, HAZMAT, Extrication :</i>					
<b>6. COMMUNICATIONS: Identify State Air/Ground EMS Frequencies and Hospital Contacts as applicable</b>					
Function	Channel Name/Number	Receive (RX)	Tone/NAC *	Transmit (TX)	Tone/NAC *
COMMAND					
AIR-TO-GRND					
TACTICAL					
<b>7. CONTINGENCY: Considerations:</b> If primary options fail, what actions can be implemented in conjunction with primary evacuation method? Be thinking ahead. .					
<b>8. ADDITIONAL INFORMATION:</b> Updates/Changes, etc. .					
<b>REMEMBER:</b> Confirm ETA's of resources ordered. Act according to your level of training. Be Alert. Keep Calm. Think Clearly. Act Decisively. .					