

***** CORRECTED *****

INCIDENT ACTION PLAN

SHELLY INCIDENT

CA-KNF-005159

P5 R18J (0505)



Friday

Friday




OPERATIONAL PERIOD

7/12/2024 0700

to

7/13/2024 0700



Check-In, IAP, Maps,
Demob, Briefing

***** CORRECTED *****

THIS PAGE INTENTIONALLY LEFT BLANK

INCIDENT OBJECTIVES (ICS 202)

1. Incident Name: <p style="text-align: center; margin-top: 10px;">SHELLY</p>	2. Operational Period: <table style="width: 100%; border: none;"> <tr> <td style="padding-right: 20px;">Date From:</td> <td style="padding-right: 20px;">7/12/2024</td> <td style="padding-right: 20px;">Date To:</td> <td>7/13/2024</td> </tr> <tr> <td>Time From:</td> <td>0700</td> <td>Time To:</td> <td>0700</td> </tr> </table>	Date From:	7/12/2024	Date To:	7/13/2024	Time From:	0700	Time To:	0700
Date From:	7/12/2024	Date To:	7/13/2024						
Time From:	0700	Time To:	0700						

3. Objective(s):

Leaders Intent

- Implement a full suppression strategy on the Shelly Fire. Values at risk include human safety, private timberlands, communities, cultural, and wilderness areas. Apply tactics that offer the highest probability of success.
- All incident assigned personnel should be prepared to take appropriate actions regarding:
 - Personal safety and the safety of others, including driving slowly and defensively.
 - Professional behavior, conduct, and timely / effective communication.
 - Manage fatigue by taking breaks and maintaining work / rest cycles.
 - Provide the highest level of customer service to all involved with or impacted by the Shelly Fire.

Management Objectives

- Provide for firefighter and public safety through hazard recognition and application of the risk management process.
- Coordinate all public information to provide timely and continuous information to affected agency partners, cooperators, and to the public.
- Coordinate suppression activities with assigned incident resource advisors to minimize impacts on natural and cultural resources.
- Maintain relationships with partner agencies, elected officials, organizations, tribes, neighboring landowners, and community groups and members.

Control Objectives

- To limit fire growth and to prevent the fire from spreading to private property, surrounding communities and values at risk, keep the Shelly Fire:
 - North of Sawyer's Bar Road
 - South of Scott River Road
 - East of Ukonom Ranger District
 - West of Highway 3

5. Site Safety Plan Required? Yes No

Approved Site Safety Plan(s) Located at:

6. Incident Action Plan

<input checked="" type="checkbox"/> ICS 203	<input type="checkbox"/> ICS 215A	<input type="checkbox"/> ICS 205 A	<input type="checkbox"/>
<input checked="" type="checkbox"/> ICS 204	<input checked="" type="checkbox"/> ICS 220	<input checked="" type="checkbox"/> Training Message	<input type="checkbox"/>
<input checked="" type="checkbox"/> ICS 205	<input checked="" type="checkbox"/> Facility Maps	<input checked="" type="checkbox"/> Travel Map	<input type="checkbox"/>
<input checked="" type="checkbox"/> ICS 206	<input checked="" type="checkbox"/> Weather Forecast	<input type="checkbox"/> Demob Plan	<input type="checkbox"/> County Health Message
<input checked="" type="checkbox"/> ICS 208	<input checked="" type="checkbox"/> Fire Behavior	<input checked="" type="checkbox"/> Finance Message	<input checked="" type="checkbox"/> ICS 214

7. Prepared By: *for* B. Vergne/G. Ozard Position/Title: PSC Signature:

8. Approved by Incident Commander: M. Conklin/K. Cunningham Signature:

ICS 202 NIMS IAP

ORGANIZATION ASSIGNMENT LIST (ICS 203)

1. Incident Name: SHELLY		2. Operational Period: Date From: 7/12/2024 Time From: 0700		Date To: 7/13/2024 Time To: 0700	
3. Incident Commander(s) and Command Staff:			7. Operation Section:		
IC/UC's	M. Conklin/K. Cunningham	Operations	J. Owings/S. Lauderdale/J. Flores(T)		
Deputy	N. Johnny/P. Russell(T)	Deputy Operations	K. Litz/J. Chester(T)/A. Schultze(T)		
Safety Officer	M. Seymour/M. Lipson	Night Ops	R. Szczepanek/K.Bohall		
Information Officer	L. Sieliet/S. Bishop/D. McMillin(T)	Strategic Ops	E. Zannotto/J. Sohr(T)		
Liaison Officer	J. Martinez/J. Neumann(T)/T. Gonzalez(T)	Branch	X	J. Walton (12), R. Wettstein (T)	
		Division/Group	A	G. Lowdermilk/S. Rushing (T)	
4. Agency/Organization Representatives:		Division/Group	B	C. Markey(12)/M. Brunton(9270G)	
Agency/Organization	Name	Division/Group	C	R. Valles	
USFS	C. Christofferson/N. Kelly(T)/D. Carlson(T)	Division/Group	D	S. Chapman (9247C), A. CHOLIZO (T)	
CALFIRE	M. Smith	Division/Group			
CDCR	J. Leventon	Branch	XX	T. Pederson, T. Richter (12)	
Timber Industries	D. Quigley	Division/Group	E	S. Pindell (12) /E. Mattson(T)	
Karuk Tribe	G. Moon	Division/Group	F	D. Helgeson, B. BOATMAN (T)	
READ	M. Meneks/C. Maciel(T)	Division/Group	G	A. Luna/R. Flitt(T)	
Cultural Specialist	M. Sanchez	Division/Group	T	R. Noxon/J. Bird(T)	
BIA	G. Perry	Division/Group	Night	TBD	
		Division/Group			
		Branch	Contingency	L. Wright	
		Division/Group	North	S. Kovacs/J. Stitt(T)	
		Division/Group	South	R. DeCamp	
		Division/Group	East	M. Milojevich(12)/S. Clement(12)(T)	
		Division/Group			
		Branch	Structure	J. Howard (12)	
		Division/Group	Etna	R. West(12)	
		Division/Group	Quartz Valley	J. Manning(4226C) (12)	
		Division/Group	Greenview	C. Reginatto (12)	
5. Planning Section:		Division/Group			
Chief	B. Vergne/G. Ozard/ R. Verdie(T)/ J. Saiz(T)	Division/Group			
Deputy	S. Anderson	Division/Group			
Resource Unit	M. Yeun/S. Frank(T)/T.Hullquist(T)	Branch			
Situation Unit	R. Rook/R. Toby/R. Resnick(T)	Division/Group			
Documentation Unit	RIST	Division/Group			
Demobilization Unit	J. Grisedale	Division/Group			
GISS	R. Gonzalez/B. Hurtado	Division/Group			
FBAN	P. Doyle	Division/Group			
IMET	J. Ruthford/J. O'Brien(T)	Air Operations Branch		Director:	K. Beinschroth
Training	J. Fakehany	Air Support Group Supervisor		D. Fulks(T)	
HRSP	A. Alvarez	Air Tactical Group Supervisor			
6. Logistics Section		Siskiyou County Helibase Manager		D. Cobb	
Chief	S. Ashbach/S. Irvine/D. Alicea/J. Fox(T)				
Supply Unit	M. Keck	8. Finance/Administration Section:			
Facilities Unit	A. Curley/E. Jensen(T)	Chief	R. Lang/L. Wilson/M. White/D. Dukart(V)		
Ground Support Unit	C. Syler/J. Lantello(T)	Time Unit	C. Scott/A. Van Atta		
Communications Unit	C. Perry	Procurement Unit	P. Wood/R. Smith/R. Kirtland(T)		
Medical Unit	B. Bennewate	Comp/Claims Unit	D. McClure		
Food Unit	S. Katanich	Cost Unit	E. Molina(T)		
Prepared By: Name: B. Vergne/G. Ozard Position/Title: PSC		Signature:			
ICS 203		Date/Time: 7/11/2024 2300 hours			

FIRE WEATHER FORECAST

FORECAST NO. 7

NAME OF INCIDENT: Shelly

PREDICTION FOR: Friday July 12, 2024

UNIT: Klamath National Forest

TIME AND DATE

SIGNED: Jonathan O'Brien/Julia E. Ruthford

FORECAST ISSUED: 1900 Thursday 7/11/24

Jonathan O'Brien Julia Ruthford - (530) 440-4898
Incident Meteorologist (t) Incident Meteorologist

WEATHER DISCUSSION: Upper level ridging will continue to bring hot, dry and unstable conditions. Conditions are expected to be warmer and drier versus the past couple of days. Expect lower min RHs and notably poorer RH recoveries tonight. Due to some limited moisture aloft, there will remain potential for PyroCumulus to develop on top of the column if the fire produces enough heat. A continued onshore pressure gradient will bring another round of gusty SW-NW ridge level and down-canyon winds this afternoon & evening. Winds overall will follow similar trends to recent days but stronger SW transport flow aloft may yield better and faster smoke clearing.

FRIDAY:

WEATHER: Hot, dry & unstable. Sunny but smoky with afternoon cumulus build-ups along the Mtns.

MAXIMUM TEMPERATURE: Highs ranging from near 90 along ridges to low 100s valleys.

MINIMUM RELATIVE HUMIDITY: 10-15% in valleys and 15-19% along ridges.

20 FOOT WINDS:

SW of the PCT – Up-slope winds of 3-5 mph developing late morning will become SW-W up-canyon 8-12 mph early afternoon with gusts of 15-18 mph possible mid to late afternoon.

NE of the PCT – Up-slope winds of 2-4 mph becoming SE to NE up-canyon 4-7 mph winds early afternoon then reversing to SW to NW winds around 1400 and increasing to 14-18 mph with localized gusts to 25 mph late afternoon through the evening along ridges and down-canyon winds of 5 to 7 mph drainage bottoms.

Scott Valley – E-SE winds 3-5 mph in the morning becoming S-SW 5-7 mph around 1200 and increasing to 10-15 mph with gusts to 20 mph mid afternoon and continuing into the evening, turning more W by evening.

STABILITY: Smoky valley inversions lifting by late morning. Greater clearing potential today due to stronger transport flow aloft but some hazy smoke will remain over the area. Deep vertical mixing likely mid to late afternoon with enhanced potential for column growth due to mid level moisture supporting PyroCumulus development.

CHANCE OF RAIN: 0% **LAL:** 1 **SMOKE TRANSPORT WIND:** S 5-10 mph becoming SW 15-25 mph

FRIDAY NIGHT:

WEATHER: Warm and notably drier with strong mid slope thermal belts and poor RH recoveries.

MINIMUM TEMPERATURE: Low to mid 70s along slopes & ridges and in the 60s in valleys.

MAXIMUM RELATIVE HUMIDITY: Around 20-28% slopes & ridges and 40-45% valleys.

20 FOOT WINDS: SW to NW 12-18 mph diminishing around 2100 then becoming N-NE 7-12 mph along ridges with downslope/down-valley 2-4 mph elsewhere.

STABILITY: Some smoke likely to settle into valleys including Scott Valley, but may be less than prior nights.

CHANCE OF RAIN: 0% **LAL:** 1 **SMOKE TRANSPORT WIND:** S-SW 10-15 mph.

SATURDAY: Similarly hot to Friday. High temps ranging from upper 80s along ridges to near 100 in the valleys. Min RHs in the low to mid teens with poor overnight recoveries around 25% along slopes and ridges, and around 40-45% valleys. Terrain driven up-slope and up-canyon winds will continue but be a little lighter with NW down-canyon winds of 10-15 mph locally gusting to 20 mph late afternoon into the evening. Isolated dry thunderstorms possible in the vicinity of the fire and eastward after 1500 and through the evening.

OUTLOOK FOR SUNDAY AND MONDAY: The potential for isolated dry thunderstorm activity to continue into Sunday has increased. Depending on the timing of an upper level disturbance offshore, there may be a round of fast moving nocturnal or morning thunderstorms Sunday morning. Another round of isolated thunderstorms is likely Sunday afternoon. Breezy SW to NW afternoon & evening winds along ridges and through channeled terrain will continue, similar to recent days with no major changes in wind. Min RHs will be in the mid teens to 20% and overnight recoveries remain poor along slopes and ridges Sunday night. Some moderation in both daytime and nighttime RH is possible by Monday or Tuesday.

Please email weather observations to julia.ruthford@usda.gov or text them to 530-440-4898. Thanks!

FIRE BEHAVIOR FORECAST

FORECAST NUMBER: 06	TYPE OF FIRE: Wildfire
FIRE NAME: Shelly	OPERATIONAL PERIOD: 07/12 Day/Night
DATE ISSUED: July 11, 2024	TIME ISSUED: 1830
UNIT: CA-KNF	SIGNED: /s/ Patrick Doyle, FBAN 530-310-3552

WEATHER SUMMARY (See Fire Wx Forecast)

TOPOGRAPHY: Elevations: 3900'-6,700' Slopes: 0%-100+% (0°-68°degrees)

FUELS: Key Fuel Models, Fuel Moistures, FDR

Grass/Shrub	GS2	Forecasted PSA04: NFDR (Y) ERC: 62 (up 2) BI: 42 (up 1) *Note: FM %s in left column have been adjusted relative to Blue Ridge values.
Timber	TU5	
FDPM (1hr)	4 % NC*	
10-hr (%)	5 % NC*	
100-hr (%)	6 % NC*	
1000-hr(%)	<10 %*	
Live Fuels (Seasonal grasses)	¾ to fully cured	

Blue Ridge – KNF (40203) / Predictive Service Area: NC04 - Northwestern Mtn.
 NC=No change, ▲up, ▼down

Fire Behavior (for new starts or unburned areas)

Probability of Ignition: 92% Unshaded / 76% Shaded
Spotting Distance: up to 0.5 mile (short range)
 Values below use **40% slope** and assume upslope spread.

Fuel Model	Day		Night		
	FL (Ft.)	ROS (Ch/Hr)	Fuel Model	FL (Ft.)	ROS (Ch/Hr)
Grass/Shrub	5-21	23-39	GS2	1-17	1-39
Timber	1-10	1-16	TU5	1-10	1-16

Live fuel moistures in shrubs and trees, having passed green-up phase.

FIRE BEHAVIOR

GENERAL:

- Fire activity will be similar to yesterday, but little dryer and windier conditions in the afternoon. In the morning— primarily diurnal; with transition in the afternoon to a W-SW to W-NW ridge-level influence until late evening. Take this into consideration for any torching and spotting.
- Fuels are very dry and receptive. Concern is for torching, spotting, or slope-reversals can lead to uphill runs, torching, or crown runs. In addition, potential for rapid rates of spread for those areas where fire is in alignment with slope, fuels, and wind.
- Very low Rhs at above 6000' and thermal belts will be most active overnight, and first to come into play during daytime burn period.
- Watch out for when the smoke inversion breaks. If it does expect fire activity increase with potential for extreme fire behavior and spread to follow well into the evening. Until smoke inversion lifts or breaks, it will likely keep a lid on the fire, even though it will still be active.

SPECIFIC:

DIVS A, B, C, D, E, F, G: Active fire growth on the east & west flanks of the fire in Kidder Creek drainage. Potential for very active fire behavior in the Patterson Creek drainage. Fire will be spreading thru active surface spread, backing, flanking, with occasional single- and group- tree torching and spotting.

DIVS T: Expect fire behavior to remain active in area NW of Shelly Lake. Continuing to spread laterally and making uphill runs over the PCT into the Upper Kidder drainage. Fire is established in Upper Kidder. Areas below 4-5000' inversion layer, fire activity will be moderated by smoke inversion and sparse fuels from the 2017 Wallow fire. Fire spread will be dictated by fuels concentration, connectivity and thru spotting or roll-out into receptive fuels.

AIR OPERATIONS:

Inversion in the morning, air operations impacted by smoke.
 Sunrise: 5:49am, Sunset: 8:45pm, Daylength: 14 hours, 55 minutes, 50 seconds (-1:16min)

SAFETY:

Limited visibility due to smoke, vegetation or topography from fire may give you a false sense of security. Use LCES to ensure you know what the fires are doing around you.



SAFETY MESSAGE



Fire fighter safety comes first on every fire, every time

We are **ALL** accountable for **SAFE** behaviors
For Day/Night Operations: **July 12, 2024**



• CHAIN SAW OPERATIONS

- Follow "Hazard Tree Safety" guidelines, IRPG page 20.
- Look up, Look down, Look all around for hazard tree indicators.
- Only fell and buck trees within your expertise and training.
- Follow "Procedural Felling Operations" on page 84 in IRPG.
- Do not fall trees during high wind events or night operations.
- Ensure proper use of all required PPE.

What to do if a bee stings you?

If there is a stinger remove it Apply hydrocortisone cream or calamine lotion to ease redness, itching or swelling. If itching or swelling is bothersome, take an oral antihistamine that contains diphenhydramine (Benadryl) or chlorpheniramine. Avoid scratching the sting area. This will worsen itching and swelling and increase your risk of infection.

Treatment for moderate reactions

1. If you can, remove the stinger as soon as possible, such as by scraping it off with a fingernail. ...
2. Wash the affected area with soap and water.
3. Apply a cold compress.
4. Take an over-the-counter pain reliever as needed. ...
5. If the sting is on an arm or leg, elevate it.



Rapid Extraction Module Support (REMS)

- Its purpose is to provide the incident with a safety measure to extract personnel on the fireline with illnesses or injuries unable to walk out on their own.
- A team trained in advanced technical rope rescue for over-the-side rescues.
- Equipped with wheeled stokes to transport personnel to a ground or air transport.
- Some teams are equipped with Advance Life Support (ALS) equipment. Inquire with Division.

Its origins come from having a form of rescue entity in the event air resources would not be able to access or fly because of weather, smoke, inversion layer, or the risk was too high.



ASSIGNMENT LIST (ICS 204 WF)

CONTROLLED UNCLASSIFIED
INFORMATION//BASIC

1. Incident Name: <p style="text-align: center; font-size: 1.2em;">SHELLY</p>	2. Operational Period: Date From: 07/12/24 Date To: 07/13/24 Time From: 0700 Time To: 0700	3. Branch Division <p style="text-align: center; font-size: 1.5em;">X A</p>
4. Operations Personnel:		Page 1 of 1 Alpha

Operations Section Chief: J. Owings/S. Lauderdale/J. Flores(T) Branch Director: J. Walton (12), R. Wettstein (T) Division/Group Supervisor: G. Lowdermilk/S. Rushing (T)	Night Ops: R. Szczepanek/K.Bohall Branch Safety: Air Attack:
---	---

5. Resources Assigned:	** Resources Below in Bold are 12 Hour **							
Resource Identifier	ALS	LWD	Leader	Personnel	Request #	Hours	Reporting Location	
HC1 TALLAC		7/14	Betty	19	C-3	0700-1900	Etna ICP	
HC2IA SHASTA LAKE		7/16	Bogdan	22	C-2	0700-1900	Etna ICP	
S/T ENG3 KNF 3600C		7/20	Leckness	29	E-227	0700-1900	Etna ICP	
DO22 DEAN SMILEY		7/21	Smiley	2	E-81	1900-0700	Etna ICP	
FMOD HOMELAND		7/21	Ingersoll	2	O-46	0700-1900	Etna ICP	
FMOD WEST COAST CUTTING 1		7/21	Ancel	2	O-157	0700-1900	Etna ICP	
FMOD RED FLAG FIRE PROT.		7/21	Smith	2	O-159	0700-1900	Etna ICP	
FMOD RED FLAG		7/22	Fullerton	2	O-186	0700-1900	Etna ICP	
TFLD HAUPT		7/19	Haupt	1	O-50	0700-1900	Etna ICP	
PACK ROOS TO T		7/24	Roos	1	O-101	0700-1900	Etna ICP	
SOFR BRYANT		7/22	Bryant	1	O-147	0700-1900	Etna ICP	
REMS 1	X		Walker	4	O-54	0700-1900	Etna ICP	
EMPF OWEN	X	7/19	Bryan	1	O-92	0700-1900	Etna ICP	
EMPF BANKS	X	7/23	Banks	1	O-202	0700-1900	Etna ICP	
EMPF SELLERS	X	7/23	Sellers	1	O-268	0700-1900	Etna ICP	
EMTF(T) NICHOLS		7/20	Nichols	1	O-87	0700-1900	Etna ICP	
REAF STEINWACHS TO NORTH		7/20	Steinwachs	1	O-178	0700-1900	Etna ICP	
REAF CANN TO NORTH		7/23	Cann	1	O-283	0700-1900	Etna ICP	

6. Work Assignments:
 Construct direct control line from HS7 to DP1 to limit northern fire progression.
 Identify potential indirect lines to be utilized as secondary control lines.

7. Special Instructions:
 Identify potential drop points, landing zones, sling site and spike camp locations.
 24-hour resources contact Night Ops directly for direction after 1900.

8. Communications								
Name	Ch	Function	Rx Freq	Rx Tone	Tx Freq	Tx Tone	Mode	Notes
NIFC C10	2	COMMAND	170.4125	(T3) 131.8	165.9625	(T3) 131.8	A	Quartz Lookout
CDF T14	P3.5	TACTICAL	159.3075	(T16) 192.8	159.3075	(T16) 192.8	A	
A/G TAC	14	A/G TAC	168.3750	0.0	168.3750	0.0	A	Overhead use only
CALCORD	15	TACTICAL	156.0750	(T6) 156.7	156.0750	(T6) 156.7	A	
AIRGUARD	16	A/G	168.6250	0.0	168.6250	(T1) 110.9	A	

9. Prepared by: Name:	M. Yeun/S. Frank(T)/T.Hullquist(T)	RESL	Signature:
ICS 204	Date/Time: 7/11/2024 2200	Personnel Count: 92	

ASSIGNMENT LIST (ICS 204 WF)

CONTROLLED UNCLASSIFIED
INFORMATION//BASIC

1. Incident Name: <p style="text-align: center; font-size: 1.2em;">SHELLY</p>	2. Operational Period: Date From: 07/12/24 Date To: 07/13/24 Time From: 0700 Time To: 0700	3. Branch Division <p style="text-align: center; font-size: 1.5em;">X B</p>
4. Operations Personnel:		Page 1 of 2 Bravo

Operations Section Chief: **J. Owings/S. Lauderdale/J. Flores(T)** Night Ops: **R. Szczepanek/K.Bohall**
 Branch Director: **J. Walton (12), R. Wettstein (T)** Branch Safety:
 Division/Group Supervisor: **C. Markey(12)/M. Brunton(9270G)** Air Attack:

5. Resources Assigned:		** Resources Below in Bold are 12 Hour **					
Resource Identifier	ALS	LWD	Leader	Personnel	Request #	Hours	Reporting Location
STC SHU 9242C			SMITH, MARCUS	18	E-20132	0700-0700	DP 9
STC XCZ 2325C	X		LOFRANCO, ANDREW	22	E-20187	0700-0700	DP 9
STG HUU 9126G (CDCR)			FRANKLIN, JOSH	33	C-20002	0700-0700	DP 9
STG BTU 9270G (FF)			BRUNTON, MARK	33	C-20018	0700-0700	DP 9
CRW2 TBD						0700-0700	DP 9
STL LNU 9142L			MADDOCKS, JEFF		E-20009	0700-0700	DP 9
DOZ PVT E-20063 LENA			LOWREY, PAUL		E-20063	0700-0700	DP 9
DOZ PVT E-20076 R&H			SEABOURN, JERRY	2	E-20076	0700-0700	DP 9
DOZ PVT E-20077			ARCHIBALD, DAKOTA		E-20077	0700-0700	DP 9
DOZ PVT E-20111 - TOM			MARCUZ, JACK		E-20111	0700-0700	DP 9
W/T PVT E-20046 - HURL					E-20046	0700-0700	DP 9
W/T PVT E-20050 - FIVE			BENNETT, ASA		E-20050	0700-0700	DP 9
W/T PVT E-20195 - CULP					E-20195	0700-0700	DP 9
W/T PVT E-20196 - BLACK					E-20196	0700-0700	DP 9
GDR PVT E-20272 - DARRAH					E-20272	0700-1900	DP 9
FALM PVT O-20147 - BUNDY'S					O-20147	0700-1900	DP 9
HEQB TBD						0700-0700	DP 9
HEQB ADAMS					O-20138	0700-1900	

6. Work Assignments:
 Construct control line as direct as possible.
 Plan Secondary control lines, begin if possible.
 Prepare for Firing Operations.

HEQB ULVEVADET O-20214 0700-0700

7. Special Instructions:
 DP9 located at Mill Creek Road and Emigrant Creek Road.

8. Communications

Name	Ch	Function	Rx Freq	Rx Tone	Tx Freq	Tx Tone	Mode	Notes
NIFC C10	2	COMMAND	170.4125	(T3) 131.8	165.9625	(T3) 131.8	A	
CDF T15	P3.6	TACTICAL	151.1825	(T16) 192.8	151.1825	(T16) 192.8	A	Quartz Lookout
A/G TAC	14	A/G TAC	168.3750	0.0	168.3750	0.0	A	
CALCORD	15	TACTICAL	156.0750	(T6) 156.7	156.0750	(T6) 156.7	A	Overhead use only
AIRGUARD	16	A/G	168.6250	0.0	168.6250	(T1) 110.9	A	

9. Prepared by: Name: M. Yeun/S. Frank(T)/T.Hullquist(T) RESL

Signature: *M. Yeun*

ICS 204 Date/Time: 7/11/2024 2200 Personnel Count: 108

ASSIGNMENT LIST (ICS 204 WF)

CONTROLLED UNCLASSIFIED
INFORMATION//BASIC

1. Incident Name:	2. Operational Period:	3. Branch	Division
SHELLY	Date From: 07/12/24 Date To: 07/13/24 Time From: 0700 Time To: 0700	X	B

4. Operations Personnel: Page 2 of 2 **Bravo**

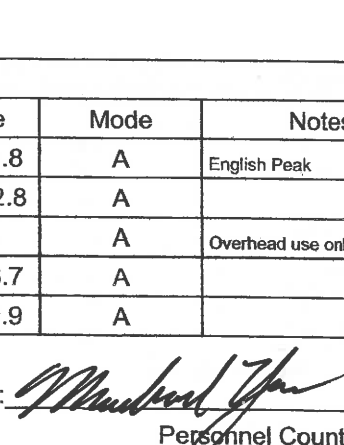
Operations Section Chief: J. Owings/S. Lauderdale/J. Flores(T)	Night Ops: R. Szczepanek/K.Bohall
Branch Director: J. Walton (12), R. Wettstein (T)	Branch Safety:
Division/Group Supervisor: C. Markey(12)/M. Brunton(9270G)	Air Attack:

5. Resources Assigned:	** Resources Below in Bold are 12 Hour **					Hours	Reporting Location
Resource Identifier	ALS	LWD	Leader	Personnel	Request #		
EMPF LIST	X	7/24	List	1	O-20178	0700-1900	Mill Cr Rd X Emigrant Cr Rd
EMPF DAVID	X	7/24	David	1	O-20172	0700-1900	Mill Cr Rd X Emigrant Cr Rd
EMPF ORTIZ	X		Ortiz	1	O-20173	0700-1900	Mill Cr Rd X Emigrant Cr Rd

6. Work Assignments:
Construct Contingency line from Mill Creek to Scott River.
Plan Secondary control lines, begin if possible.
Prepare for Firing Operations.

7. Special Instructions:

8. Communications								
Name	Ch	Function	Rx Freq	Rx Tone	Tx Freq	Tx Tone	Mode	Notes
NIFC C3	1	COMMAND	170.4250	(T3) 131.8	168.0750	(T3) 131.8	A	English Peak
CDF T15	P3.6	TACTICAL	151.1825	(T16) 192.8	151.1825	(T16) 192.8	A	
A/G TAC	14	A/G TAC	168.3750	0.0	168.3750	0.0	A	Overhead use only
CALCORD	15	TACTICAL	156.0750	(T6) 156.7	156.0750	(T6) 156.7	A	
AIRGUARD	16	A/G	168.6250	0.0	168.6250	(T1) 110.9	A	

9. Prepared by: Name: M. Yeun/S. Frank(T)/T.Hullquist(T) RESL
Signature: 

ASSIGNMENT LIST (ICS 204 WF)

CONTROLLED UNCLASSIFIED
INFORMATION/BASIC

1. Incident Name: <p style="text-align: center; font-weight: bold;">SHELLY</p>	2. Operational Period: Date From: 07/12/24 Date To: 07/13/24 Time From: 0700 Time To: 0700	3. Branch <p style="text-align: center; font-size: 2em; font-weight: bold;">X</p>	Division <p style="text-align: center; font-size: 2em; font-weight: bold;">C</p>
4. Operations Personnel: Operations Section Chief: J. Owings/S. Lauderdale/J. Flores(T) Branch Director: J. Walton (12), R. Wettstein (T) Division/Group Supervisor: R. Valles		Night Ops: R. Szczepanek/K.Bohall Branch Safety: Air Attack:	
		Page 1 of 3	Charlie

5. Resources Assigned:		** Resources Below in Bold are 12 Hour **					
Resource Identifier	ALS	LWD	Leader	Personnel	Request #	Hours	Reporting Location
STC LNU 9143C			MILISOVICH, STEVE	18 +/-	E-20007	0700-0700	DP8
STC SHU 9244C			KEOWN, JACOB	18 +/-	E-20055	0700-0700	DP8
STC XSN 2391C	X		PIERCE, JEREMY	20	E-20185	0700-0700	DP8
ENG6 BNP E675		7/21	Roggenkam	4	E-64	0700-1900	DP8
STG SCU 9163G (FF, CMD)			HOFFMAN, ERIK	33 +/-	C-20005	0700-0700	DP8
STG SHU 9245G (CNA)			RACKLEY, D	33 +/-	C-20004	0700-0700	DP8
STG TGU 9258G (FF1)			ZUCKERMAN, ANDY	37	C-20000	0700-0700	DP8
STG TBD						0700-0700	DP8
STL LMU 9222L			NEEDLER, TRAVIS	7	E-20023	0700-0700	DP8
STL TBD						0700-0700	DP8
DOZ SKU 2640			REUSZE, MICHAEL		E-20235	0700-0700	DP8
DOZ SKU 2643			HEAD, ERIC		E-20232	0700-0700	DP8
DOZ PVT E-20029 BACK			Owen		E-20029	0700-0700	DP8
DOZ PVT E-20030 WD			WELCH, RYAN	2	E-20030	0700-0700	DP8
DOZ PVT E-20072 MATANDY			MELENDEZ, ANTONIO		E-20072	0700-0700	DP8
DOZ PVT E-20075 EASLE			EASLEY, KENNY	2	E-20075	0700-0700	DP8
DOZ PVT E-20079 SPRAT			Spratt		E-20079	0700-0700	DP8
DOZ PVT E-20081 INDEP			PACKWOOD, SCOTT		E-20081	0700-0700	DP8
DOZ PVT E-20110 - ACT					E-20110	0700-0700	DP8


6. Work Assignments:
 Construct Direct Line.
 Identify and construct primary control line.
 Identify and construct Contingency Line.
 Fall hazard trees and trees that threaten control lines.
 Hold and improve control lines.

7. Special Instructions:
 Only use water from metered hydrant in Fort Jones unless conducting direct suppression around residential areas.
 DP8 located at Meyers Road and North Kidder Creek Road.

8. Communications

Name	Ch	Function	Rx Freq	Rx Tone	Tx Freq	Tx Tone	Mode	Notes
NIFC C10	2	COMMAND	170.4125	(T3) 131.8	165.9625	(T3) 131.8	A	Quartz Lookout
CDF T24	P3.7	TACTICAL	151.3325	(T16) 192.8	151.3325	(T16) 192.8	A	
AIRGUARD	16	A/G	168.6250	0.0	168.6250	(T1) 110.9	A	Emergency Use Only
CALCORD	15	TACTICAL	156.0750	(T6) 156.7	156.0750	(T6) 156.7	A	
AIRGUARD	16	A/G	168.6250	0.0	168.6250	(T1) 110.9	A	

9. Prepared by: Name: M. Yeun/S. Frank(T)/T.Hullquist(T) RESL

Signature: 
 Date/Time: 7/11/2024 2200 Personnel Count: 174

ICS 204
NIMS IAP

CONTROLLED UNCLASSIFIED INFORMATION/BASIC

ASSIGNMENT LIST (ICS 204 WF)

CONTROLLED UNCLASSIFIED
INFORMATION//BASIC

1. Incident Name: SHELLY	2. Operational Period: Date From: 07/12/24 Date To: 07/13/24 Time From: 0700 Time To: 0700	3. Branch X	Division C
4. Operations Personnel:		Page 2 of 3	Charlie

Operations Section Chief: J. Owings/S. Lauderdale/J. Flores(T) Branch Director: J. Walton (12), R. Wettstein (T) Division/Group Supervisor: R. Valles	Night Ops: R. Szczepanek/K.Bohall Branch Safety: Air Attack:
--	---

5. Resources Assigned:	** Resources Below in Bold are 12 Hour **						
Resource Identifier	ALS	LWD	Leader	Personnel	Request #	Hours	Reporting Location
WT PVT E-20010			ZUARBIER, JOHN		E-20010	0700-0700	DP8
W/T PVT E-20011 - BURKE			KELLY, KEN		E-20011	0700-0700	DP8
W/T PVT E-20012 - HD			HOWELL, DERRIN		E-20012	0700-0700	DP8
W/T PVT E-20043 - JOHN			Johnson		E-20043	0700-0700	DP8
W/T PVT E-20044 - QUART			Selvage		E-20044	0700-0700	DP8
W/T PVT E-20045 - HURL					E-20045	0700-0700	DP8
W/T PVT E-20248 - ALAN			NYBERG, TYLER	2	E-20248	0700-0700	DP8
W/T TBD						0700-0700	DP8
MAST PVT E-20236 WRIGHT			WRIGHT, JEREMY	1	E-20236	0700-1900	DP8
MAST PVT E-20260 - EVANS			HUDMAN, JAMES		E-20260	0700-1900	DP8
FEL PVT E-20121 - ALL			COE, RYAN		E-20121	0700-1900	DP8
FELB TBD						0700-0700	DP8
GDR PVT E-20273 - OILERS			WHITE, JAMES	1	E-20273	0700-1900	DP8
GDR PVTE-20274 - OILERS			McDOW, STAN		E-20274	0700-1900	DP8
MAST TBD						0700-0700	DP8
SKD PVT E-20115 - ALL PHASE			PEPPLE, JUSTIN		E-20115	0700-0700	DP8

6. Work Assignments:
 Construct Direct Line.
 Identify and construct primary control line.
 Identify and construct Contingency Line.
 Fall hazard trees and trees that threaten control lines.
 Hold and improve control lines.

7. Special Instructions:
 Only use water from metered hydrant in Fort Jones unless conducting direct suppression around residential areas.
 DP8 located at Meyers Road and North Kidder Creek Road.

8. Communications

Name	Ch	Function	Rx Freq	Rx Tone	Tx Freq	Tx Tone	Mode	Notes
NIFC C10	2	COMMAND	170.4125	(T3) 131.8	165.9625	(T3) 131.8	A	Quartz Lookout
CDF T24	P3.7	TACTICAL	151.3325	(T16) 192.8	151.3325	(T16) 192.8	A	
AIRGUARD	16	A/G	168.6250	0.0	168.6250	(T1) 110.9	A	Emergency Use Only
CALCORD	15	TACTICAL	156.0750	(T6) 156.7	156.0750	(T6) 156.7	A	
AIRGUARD	16	A/G	168.6250	0.0	168.6250	(T1) 110.9	A	

9. Prepared by: Name: M. Yeun/S. Frank(T)/T.Hullquist(T) RESL Signature:

ICS 204 Date/Time: 7/11/2024 2200 Personnel Count: 4

ASSIGNMENT LIST (ICS 204 WF)

CONTROLLED UNCLASSIFIED
INFORMATION//BASIC

1. Incident Name: <p style="text-align: center; font-size: 1.2em;">SHELLY</p>	2. Operational Period: Date From: 07/12/24 Date To: 07/13/24 Time From: 0700 Time To: 0700	3. Branch Division <p style="text-align: center; font-size: 1.5em;">X C</p>
---	---	---

4. Operations Personnel: Operations Section Chief: J. Owings/S. Lauderdale/J. Flores(T) Branch Director: J. Walton (12), R. Wettstein (T) Division/Group Supervisor: R. Valles		Night Ops: R. Szczepanek/K.Bohall Branch Safety: Air Attack:
---	--	---

5. Resources Assigned:		** Resources Below in Bold are 12 Hour **					
Resource Identifier	ALS	LWD	Leader	Personnel	Request #	Hours	Reporting Location
FALM PVT O-20145 - LIB			SCHROEDER, BRANDON		O-20145	0700-1900	DP8
FALM PVT O-20146 - LONE PIN					O-20146	0700-1900	DP8
FALM PVT O-20220 - NORTH			LEE, MIKE	2	O-20220	0700-1900	DP8
HEQB TBD						0700-0700	DP8
HEQB TBD						0700-0700	DP8
REMS 8		7/25	Gale	4	O-20192	0700-1900	DP8
AMBO 20	X		Johansen		E-20221	0700-0700	DP8
HC1 KLAMATH IHC		7/21	Owensbey	23	C-28	0700-1900	DP8
HCI TRINITY IHC (FROM SOUTH) DEAS				22	C-25		
STC XED 4075C (FROM GREENVIEW)					E-20053	0700-1900	
HEQB BETTS					O-20143		
HERB(T) GAENEY					O-20035		

6. Work Assignments:
 Construct Direct Line.
 Identify and construct primary control line.
 Identify and construct Contingency Line.
 Fall hazard trees and trees that threaten control lines.
 Hold and improve control lines.

7. Special Instructions:
 Only use water from metered hydrant in Fort Jones unless conducting direct suppression around residential areas.
 DP8 located at Meyers Road and North Kidder Creek Road.

8. Communications

Name	Ch	Function	Rx Freq	Rx Tone	Tx Freq	Tx Tone	Mode	Notes
NIFC C10	2	COMMAND	170.4125	(T3) 131.8	165.9625	(T3) 131.8	A	Quartz Lookout
CDF T24	P3.7	TACTICAL	151.3325	(T16) 192.8	151.3325	(T16) 192.8	A	
AIRGUARD	16	A/G	168.6250	0.0	168.6250	(T1) 110.9	A	Emergency Use Only
CALCORD	15	TACTICAL	156.0750	(T6) 156.7	156.0750	(T6) 156.7	A	
AIRGUARD	16	A/G	168.6250	0.0	168.6250	(T1) 110.9	A	

9. Prepared by: Name: M. Yeun/S. Frank(T)/T.Hullquist(T) RESL

Signature: *M. Yeun*
 Date/Time: 7/11/2024 2200
 Personnel Count: 29

ICS 204
NIMS IAP

CONTROLLED UNCLASSIFIED INFORMATION//BASIC

ASSIGNMENT LIST (ICS 204 WF)

CONTROLLED UNCLASSIFIED
INFORMATION//BASIC

1. Incident Name: <p style="text-align: center; font-size: 1.2em;">SHELLY</p>		2. Operational Period: Date From: 07/12/24 Date To: 07/13/24 Time From: 0700 Time To: 0700				3. Branch <p style="text-align: center; font-size: 1.5em;">X</p>		Division <p style="text-align: center; font-size: 1.5em;">D</p>	
4. Operations Personnel:						Page 1 of 2		Delta	
Operations Section Chief: J. Owings/S. Lauderdale/J. Flores(T) Branch Director: J. Walton (12), R. Wettstein (T) Division/Group Supervisor: S. Chapman (9247C), A. Cholico (T)				Night Ops: R. Szczepanek/K.Bohall Branch Safety: Air Attack:					
5. Resources Assigned:		** Resources Below in Bold are 12 Hour **							
Resource Identifier	ALS	LWD	Leader	Personnel	Request #	Hours	Reporting Location		
STC LMU 9223C			URRUTIA, CASEY	18	E-20004	0700-0700	DP7		
STC SHU 9247C			CHAPMAN, STEVEN	18	E-20051	0700-0700	DP7		
STC SKU 9264C				18 +/-	E-20018	0700-0700	DP7		
STC 4807C		7/23	Scofield	21	E-258	0700-1900	DP7		
STF 2861F		1/19	Lax		E-255	0700-1900	DP7		
STG TGU 9257G (FF1)			SMITH, ED	37	C-20008	0700-0700	DP7		
STG SKU 9263G (CDCR)			HOFFMANN, JEFF	33 +/-	C-11	0700-0700	DP7		
STG AEU 9271G (FF1)					E	0700-0700	DP7		
STG TBD						0700-0700	DP7		
DOZ PVT E-20059 BLACK			WILSON, THOMAS	2	E-20059	0700-0700	DP7		
DOZ PVT E-20060 MCGOW			EPPERSON, JERRY		E-20060	0700-0700	DP7		
DOZ PVT E-20065 MARIAH					E-20065	0700-0700	DP7		
DOZ PVT E-20074 ERICK			Erickson		E-20074	0700-0700	DP7		
DOZ PVT E-20078 ADAMS					E-20078	0700-0700	DP7		
DOZ PVT E-20080 HIGH			HENSON, MIKE	2	E-20080	0700-0700	DP7		
6. Work Assignments: Construct control lines as direct as possible. Hold and improve control lines. Prepare structures for defensive actions.									
7. Special Instructions: Only use water from metered hydrant in Fort Jones unless conducting direct suppression around residential areas. DP7 located at South Kidder Creek Road and HWY 3.									
8. Communications									
Name	Ch	Function	Rx Freq	Rx Tone	Tx Freq	Tx Tone	Mode	Notes	
NIFC C10	2	COMMAND	170.4125	(T3) 131.8	165.9625	(T3) 131.8	A	Quartz Lookout	
CDF T35	P3.8	TACTICAL	151.4675	(T17) 67.0	151.4675	(T17) 67.0	A		
A/G TAC	14	A/G TAC	168.3750	0.0	168.3750	0.0	A	Overhead use only	
CALCORD	15	TACTICAL	156.0750	(T6) 156.7	156.0750	(T6) 156.7	A		
AIRGUARD	16	A/G	168.6250	0.0	168.6250	(T1) 110.9	A		
9. Prepared by: Name: M. Yeun/S. Frank(T)/T.Hullquist(T) RESL									
						Signature:			
ICS 204		Date/Time: 7/11/2024 2200				Personnel Count: 149			

ASSIGNMENT LIST (ICS 204 WF)

CONTROLLED UNCLASSIFIED
INFORMATION/BASIC

1. Incident Name: <p style="text-align: center; font-size: 1.2em;">SHELLY</p>	2. Operational Period: Date From: 07/12/24 Date To: 07/13/24 Time From: 0700 Time To: 0700	3. Branch Division <p style="text-align: center; font-size: 1.5em;">X D</p> <p style="text-align: center;">Page 2 of 2 Delta</p>
---	---	---

4. Operations Personnel:

Operations Section Chief: J. Owings/S. Lauderdale/J. Flores(T)	Night Ops: R. Szczepanek/K.Bohall
Branch Director: J. Walton (12), R. Wettstein (T)	Branch Safety:
Division/Group Supervisor: S. Chapman (9247C), A. CHOLECO (T)	Air Attack:

5. Resources Assigned: **** Resources Below in Bold are 12 Hour ****

Resource Identifier	ALS	LWD	Leader	Personnel	Request #	Hours	Reporting Location
W/T PVT E-20088 - T & S					E-20088	0700-0700	DP7
W/T PVT E-20192 - CON			SCHEEPS, STEVEN	2	E-20192	0700-0700	DP7
W/T PVT E-20193			RICH		E-20193	0700-0700	DP7
W/T PVT E-20198 - LENA			SPURLOCK, HANK		E-20198	0700-0700	DP7
W/T PVT E-20200 - FIRE			TROEDEL, BRIAN		E-20200	0700-0700	DP7
W/T PVT E-20245 - STOREY			STORY, LANE	2	E-20245	0700-0700	DP7
FALM PVT O-20223 - NORTH				2	O-20223	0700-1900	DP7
HEQB TBD						0700-0700	DP7
SOF2 BARNHART		7/22	Jeffrey Barnhart	1	O-284	0700-1900	DP7
EMPF HARTMAN		7/24	Hartman	1	O-20167	0700-1900	DP7
EMPF PHELPS	X	7/24	Phelps	1	O-20175	0700-1900	DP7
EMPF GARCIA	X	7/22	Garcia	1	O-195	0700-1900	DP7
STF OES 4804F (FROM QUARTZ VALLEY)					E-20210	0700-1900	
ENG3 S ARKANSAS					E-120		

6. Work Assignments:

Construct control lines as direct as possible.
Hold and improve control lines.
Prepare structures for defensive actions.

7. Special Instructions:

Only use water from metered hydrant in Fort Jones unless conducting direct suppression around residential areas.
DP7 located at South Kidder Creek Road and HWY 3.

8. Communications

Name	Ch	Function	Rx Freq	Rx Tone	Tx Freq	Tx Tone	Mode	Notes
NIFC C10	2	COMMAND	170.4125	(T3) 131.8	165.9625	(T3) 131.8	A	Quartz Lookout
CDF T35	P3.8	TACTICAL	151.4675	(T17) 67.0	151.4675	(T17) 67.0	A	
A/G TAC	14	A/G TAC	168.3750	0.0	168.3750	0.0	A	Overhead use only
CALCORD	15	TACTICAL	156.0750	(T6) 156.7	156.0750	(T6) 156.7	A	
AIRGUARD	16	A/G	168.6250	0.0	168.6250	(T1) 110.9	A	

9. Prepared by: Name: M. Yeun/S. Frank(T)/T.Hullquist(T) RESL


ICS 204	Date/Time: 7/11/2024 2200	Signature:	Personnel Count: 10
----------------	---------------------------	------------	---------------------

NIMS IAP

CONTROLLED UNCLASSIFIED INFORMATION/BASIC

ASSIGNMENT LIST (ICS 204 WF)

CONTROLLED UNCLASSIFIED
INFORMATION/BASIC

1. Incident Name:		2. Operational Period:				3. Branch		Division	
SHELLY		Date From: 07/12/24		Date To: 07/13/24		XX		E	
		Time From: 0700		Time To: 0700					
4. Operations Personnel:						Page 1 of 2		Echo	
Operations Section Chief: J. Owings/S. Lauderdale/J. Flores(T)					Night Ops: R. Szczepanek/K.Bohall				
Branch Director: T. Pederson, T. Richter (12)					Branch Safety:				
Division/Group Supervisor: S. Pindell (12) /E. Mattson(T)					Air Attack:				
5. Resources Assigned:		** Resources Below in Bold are 12 Hour **							
Resource Identifier	ALS	LWD	Leader	Personnel	Request #	Hours	Reporting Location		
STC LNU 9141C			LEE, THOMAS	18 +/-	E-20006	0700-0700	DP6		
STC CZU 9170C			BONFANTE, DAN	21	E-20005	0700-0700	DP6		
T/F XSN 2392TF			PETERSEN, LARRY	20	E-20178	0700-0700	DP6		
T/F XST 4202 (3,3,6,6,WT)			WILLIAMS, TRENT	18	E-20188	0700-1900	DP6		
HC1 HIGH ROCK 1		7/18	Fluet	15	C-14	0700-0700	DP6		
HC1 HIGH ROCK 2		7/18	McElwain	15	C-15	0700-0700	DP6		
CRW2 TBD						0700-0700	DP6		
CRW2 TBD						0700-0700	DP6		
STL MEU 9118L			TAGLIO, KEN	7	E-20028	0700-0700	DP6		
STL TGU 9250L			WILBANKS, CLIFF	7	E-20008	0700-0700	DP6		
DOZ PVT E-20022 JOHNSON					E-20022	0700-0700	DP6		
DOZ PVT E-20031 DVBE			Tucker		E-20031	0700-0700	DP6		
DOZ PVT E-20032 MATANDY			Harkness		E-20032	0700-0700	DP6		
DOZ PVT E-20058 BLACK			WUNSCH, ALEX	2	E-20058	0700-0700	DP6		
DOZ PVT E-20073 SKINNERS			Skinner		E-20073	0700-0700	DP6		
W/T PVT E-20013 - AMERI			MARTINEZ, RUBEN	2	E-20013	0700-0700	DP6		
W/T PVT E-20109 - TRINITY			TAYLOR, JOSHUA	2	E-20109	0700-0700	DP6		
W/T PVT E-20201 - DIAMOND					E-20201	0700-0700	DP6		
W/T PVT E-20243 - H2O			CUSALICH, NATHAN	2	E-20243	0700-0700	DP6		
6. Work Assignments:									
Contract direct line from Whisky Butte to Section 13. Identify and construct primary control line from Whisky Butte south to Sawyers Bar. Prepare to implement a firing plan.									
7. Special Instructions:									
8. Communications									
Name	Ch	Function	Rx Freq	Rx Tone	Tx Freq	Tx Tone	Mode	Notes	
NIFC C11	3	COMMAND	170.6875	(T3) 131.8	166.5750	(T3) 131.8	A	Whiskey Butte	
NIFC T1	5	TACTICAL	168.0500	(T3) 131.8	168.0500	(T3) 131.8	A		
CALCORD	15	TACTICAL	156.0750	(T6) 156.7	156.0750	(T6) 156.7	A	Medical Evac Tone 6	
CALCORD	15	TACTICAL	156.0750	(T6) 156.7	156.0750	(T6) 156.7	A		
AIRGUARD	16	A/G	168.6250	0.0	168.6250	(T1) 110.9	A		
9. Prepared by: Name:			M. Yeun/S. Frank(T)/T.Hullquist(T)			RESL			
						Signature: 			
ICS 204		Date/Time: 7/11/2024		2200		Personnel Count: 127			

ASSIGNMENT LIST (ICS 204 WF)

CONTROLLED UNCLASSIFIED
INFORMATION/BASIC

1. Incident Name: SHELLY	2. Operational Period: Date From: 07/12/24 Date To: 07/13/24 Time From: 0700 Time To: 0700	3. Branch XX	Division E
---	---	-------------------------------	-----------------------------

4. Operations Personnel: Operations Section Chief: J. Owings/S. Lauderdale/J. Flores(T) Branch Director: T. Pederson, T. Richter (12) Division/Group Supervisor: S. Pindell (12) /E. Mattson(T)		Night Ops: R. Szczepanek/K.Bohall Branch Safety: Air Attack:
--	--	---

Page 2 of 2 Echo

5. Resources Assigned:		** Resources Below in Bold are 12 Hour **					
Resource Identifier	ALS	LWD	Leader	Personnel	Request #	Hours	Reporting Location
EXC PVT E-20276 - EVANS			STOEDARD, DAVID	1	E-20276	0700-1900	DP6
EXC PVT E-20277 - TWO			CLARK, STEVE		E-20277	0700-1900	DP6
FALM PVT O-20144 - CAMP					O-20144	0700-1900	DP6
FALM PVT O-20222 - NORTH			CRAWFORD, NORMAN	2	O-20222	0700-1900	DP6
HEQB TBD						0700-0700	DP6
SOFR FORMAN			Forman		O-20040	0700-0700	DP6
SOFR(T) GRASSKA			Grasska		O-20030	0700-0700	DP6
REMS 9			Fitch		O-20193	0700-0700	DP6
EMPF PERLSTEIN	X	7/23	Perlstein	1	O-20166	0700-1900	DP6
EMTF JONES		7/23	Jones	1	O-20184	0700-1900	DP6
W/T PVT E-20238 (FROM BTNA)							

6. Work Assignments:
Contract direct line from Whisky Butte to Section 13.
Identify and construct primary control line from Whisky Butte south to Sawyers Bar.
Prepare to implement a firing plan.

7. Special Instructions:

8. Communications								
Name	Ch	Function	Rx Freq	Rx Tone	Tx Freq	Tx Tone	Mode	Notes
NIFC C11	3	COMMAND	170.6875	(T3) 131.8	166.5750	(T3) 131.8	A	Whiskey Butte
NIFC T1	5	TACTICAL	168.0500	(T3) 131.8	168.0500	(T3) 131.8	A	
CALCORD	15	TACTICAL	156.0750	(T6) 156.7	156.0750	(T6) 156.7	A	Medical Evac Tone 6
CALCORD	15	TACTICAL	156.0750	(T6) 156.7	156.0750	(T6) 156.7	A	
AIRGUARD	16	A/G	168.6250	0.0	168.6250	(T1) 110.9	A	

9. Prepared by: Name: M. Yeun/S. Frank(T)/T.Hullquist(T) RESL

ICS 204 Date/Time: 7/11/2024 2200 Signature: *[Handwritten Signature]* Personnel Count: 5

ASSIGNMENT LIST (ICS 204 WF)

CONTROLLED UNCLASSIFIED
INFORMATION//BASIC

1. Incident Name: <p style="text-align: center; font-size: 1.2em;">SHELLY</p>	2. Operational Period: Date From: 07/12/24 Date To: 07/13/24 Time From: 0700 Time To: 0700	3. Branch Division <p style="text-align: center; font-size: 1.5em;">XX F</p> <p style="text-align: center;">Page 1 of 1 Foxtrot</p>
--	---	---

4. Operations Personnel: Operations Section Chief: J. Owings/S. Lauderdale/J. Flores(T) Branch Director: T. Pederson, T. Richter (12) Division/Group Supervisor: D. Helgeson, B. BOATMAN (T)	Night Ops: R. Szczepanek/K.Bohall Branch Safety: Air Attack:
---	---

5. Resources Assigned:		** Resources Below in Bold are 12 Hour **					
Resource Identifier	ALS	LWD	Leader	Personnel	Request #	Hours	Reporting Location
HC1 MAD RIVER		7/18	Esquirel	21	C-13	0700-1900	Etna ICP
HC2IA JACKSON IHC		7/15	Stone	21	C-23	0700-1900	Etna ICP
ENG3 KETCHUM E101		7/22	Lee	4	E-127	0700-1900	Etna ICP
SOFR CIRONE		7/22	Cirone	1	O-210	0700-1900	Etna ICP
REMS 6	X	7/23	Schall	4	O-250	0700-1900	Etna ICP
EMPF GARCIA	X	7/22	Garcia	1	O-195	0700-1900	Etna ICP
EMPF SCHROTH	X	7/22	Schroth	1	O-270	0700-1900	Etna ICP
EMTF GENEVICZ		7/23	Genevicz	1	O-255	0700-1900	Etna ICP
EMTF SIEMANN		7/22	Siemann	1	O-273	0700-1900	Etna ICP
REAF MASON		7/19	Mason	1	O-13	0700-1900	Etna ICP
ARCH STUBBS		7/24	Stubbs	1	O-291	0700-1900	Etna ICP
FMOD AET (FROM G1)					O-45		

6. Work Assignments:
 Construct indirect control line from Whisky Butte to HS3 to limit southern fire progression.
 Construct indirect control line from E/F break to HS8 to be utilized as a secondary control line.
 Identify additional potential indirect lines to be utilized as secondary control lines.

7. Special Instructions:
 Only use water from metered hydrant in Fort Jones unless conducting direct suppression around residential area.
 Identify potential drop points, landing zones, sling site and spike camp locations.
 24-hour resources contact Night Ops directly for direction after 1900.

8. Communications								
Name	Ch	Function	Rx Freq	Rx Tone	Tx Freq	Tx Tone	Mode	Notes
NIFC C11	3	COMMAND	170.6875	(T3) 131.8	166.5750	(T3) 131.8	A	Whiskey Butte
NIFC T2	6	TACTICAL	168.2000	(T3) 131.8	168.2000	(T3) 131.8	A	
A/G TAC	14	A/G TAC	168.3750	0.0	168.3750	0.0	A	Overhead use only
CALCORD	15	TACTICAL	156.0750	(T6) 156.7	156.0750	(T6) 156.7	A	
AIRGUARD	16	A/G	168.6250	0.0	168.6250	(T1) 110.9	A	

9. Prepared by: Name:	M. Yeun/S. Frank(T)/T.Hullquist(T)	RESL	Signature:
ICS 204	Date/Time: 7/11/2024 2200	Personnel Count: 57	

ASSIGNMENT LIST (ICS 204 WF)

CONTROLLED UNCLASSIFIED
INFORMATION//BASIC

1. Incident Name: <p style="text-align: center; font-size: 1.2em;">SHELLY</p>	2. Operational Period: Date From: 07/12/24 Date To: 07/13/24 Time From: 0700 Time To: 0700	3. Branch Division <p style="text-align: center; font-size: 1.5em;">XX G</p> <p style="text-align: center;">Page 1 of 2 Golf</p>
--	---	--

4. Operations Personnel:

Operations Section Chief: J. Owings/S. Lauderdale/J. Flores(T) Branch Director: T. Pederson, T. Richter (12) Division/Group Supervisor: A. Luna/R. Flitt(T)	Night Ops: R. Szczepanek/K.Bohall Branch Safety: Air Attack:
--	---

5. Resources Assigned: **** Resources Below in Bold are 12 Hour ****

Resource Identifier	ALS	LWD	Leader	Personnel	Request #	Hours	Reporting Location
HC2IA MODOC		7/17	Hendricks	19	C-1	0700-1900	Whites Gulch
HC2IA HAPPY CAMP 2		7/21	Goodwin	20	C-27	0700-1900	Whites Gulch
ENG3 DURANGO		7/23	Kristiansen	5	E-118	0700-1900	Whites Gulch
ENG3 ALPINE 7		7/22	Vigil	3	E-128	0700-1900	Whites Gulch
ENG3 ALPINE 8		7/22	Nunez	3	E-129	0700-1900	Whites Gulch
ENG3 J3 CONTRACTING 5		7/23	Tenaglia	3	E-132	0700-1900	Whites Gulch
ENG6 FIRE SOLUTIONS		7/22	Mestrovic	3	E-94	0700-1900	Whites Gulch
ENG6 ROCKY POINT		7/22	Soares	3	E-95	0700-1900	Whites Gulch
ENG6 BLUFFDALE E694		7/22	Reglia	3	E-149	0700-1900	Whites Gulch
WTT2 SHF 266		7/22	Eason	2	E-178	0700-1900	Whites Gulch
WTS2 KENT JOHNSON		7/21	Brown	1	E-92	0700-1900	Whites Gulch
DOZ2 BAR-G 2		7/21	Simonis	1	E-86	0700-1900	Whites Gulch
DOZ2 JIM JOHNSON		7/22	Horne	2	E-214	0700-1900	Whites Gulch
HACKER CONSTRUCTION		7/24	Wes Babel	2	E-290	0700-1900	Whites Gulch
MAST HILL		7/21	Hill	2	E-58	0700-1900	Whites Gulch
MAST SMOKY MOUNTAIN <i>To South</i>		7/21	Tomlins	2	E-59	0700-1900	Whites Gulch
HEQB GAILEY		7/22	Gailey	1	O-228	0700-1900	Whites Gulch
HEQB(T) ROAM		7/22	Roam	1	O-244	0700-1900	Whites Gulch

6. Work Assignments:

Construct indirect control line from Sawyers Bar Rd north on Snoozer Ridge to the PCT to be utilized as a secondary control line. Identify potential indirect control lines to limit southern and fire progression.

7. Special Instructions:

Backhaul trash and excess equipment to helibase daily.
Identify potential drop points, landing zones, sling site and spike camp locations.
24-hour resources contact Night Ops directly for direction after 1900.

8. Communications

Name	Ch	Function	Rx Freq	Rx Tone	Tx Freq	Tx Tone	Mode	Notes
NIFC C11	3	COMMAND	170.6875	(T3) 131.8	166.5750	(T3) 131.8	A	Whiskey Butte
NIFC T3	7	TACTICAL	168.6000	(T3) 131.8	168.6000	(T3) 131.8	A	
A/G TAC	14	A/G TAC	168.3750	0.0	168.3750	0.0	A	Overhead use only
CALCORD	15	TACTICAL	156.0750	(T6) 156.7	156.0750	(T6) 156.7	A	
AIRGUARD	16	A/G	168.6250	0.0	168.6250	(T1) 110.9	A	

9. Prepared by: Name: M. Yeun/S. Frank(T)/T.Hullquist(T) RESL

Signature: *M. Yeun*

ICS 204 Date/Time: 7/11/2024 2200 Personnel Count: 76

ASSIGNMENT LIST (ICS 204 WF)

CONTROLLED UNCLASSIFIED
INFORMATION//BASIC

1. Incident Name: <p style="text-align: center; font-size: 1.2em;">SHELLY</p>	2. Operational Period: Date From: 07/12/24 Date To: 07/13/24 Time From: 0700 Time To: 0700	3. Branch <p style="text-align: center; font-size: 1.5em;">XX</p>	Division <p style="text-align: center; font-size: 1.5em;">G</p>
4. Operations Personnel:		Page 2 of 2	Golf

Operations Section Chief: J. Owings/S. Lauderdale/J. Flores(T) Branch Director: T. Pederson, T. Richter (12) Division/Group Supervisor: A. Luna/R. Flitt(T)	Night Ops: R. Szczepanek/K.Bohall Branch Safety: Air Attack:
--	---

5. Resources Assigned:	** Resources Below in Bold are 12 Hour **						Hours	Reporting Location
Resource Identifier	ALS	LWD	Leader	Personnel	Request #			
FMOD AFT To F		7/19	Smith	2	O-45	0700-1900	Whites Gulch	
FMOD C&K WILDLAND 1		7/21	Schuyler	2	O-155	0700-1900	Whites Gulch	
FMOD C&K WILDLAND 2		7/21	Pederson	2	O-156	0700-1900	Whites Gulch	
FMOD WEST COAST CUTTING 2		7/20	Agee	2	O-158	0700-1900	Whites Gulch	
FMOD PACIFIC RIDGELINE		7/21	Miller	2	O-161	0700-1900	Whites Gulch	
FMOD NORTH ZONE FALLERS 1		7/21	Hall	2	O-187	0700-1900	Whites Gulch	
TFLD NESS JR		7/22	Ness Jr	1	O-234	0700-1900	Whites Gulch	
FELB SKUSTAD		7/21	Skustad	1	O-47	0700-1900	Whites Gulch	
SOFR CHUNG		7/21	Chung	1	O-39	0700-1900	Whites Gulch	
REMS 5	X		Sepulveda	4	O-251	0700-1900	Whites Gulch	
EMPF SIMPSON	X	7/21	Simpson	1	O-90	0700-1900	Whites Gulch	
EMTF MARTING		7/22	Marting	1	O-89	0700-1900	Whites Gulch	
AMBJ 4 (FROM G1)					B-210			

6. Work Assignments:
 Construct indirect control line from Sawyers Bar Rd north on Snoozer Ridge to the PCT to be utilized as a secondary control line. Identify potential indirect control lines to limit southern and fire progression.

7. Special Instructions:
 Backhaul trash and excess equipment to helibase daily.
 Identify potential drop points, landing zones, sling site and spike camp locations.
 24-hour resources contact Night Ops directly for direction after 1900.

8. Communications

Name	Ch	Function	Rx Freq	Rx Tone	Tx Freq	Tx Tone	Mode	Notes
NIFC C11	3	COMMAND	170.6875	(T3) 131.8	166.5750	(T3) 131.8	A	Whiskey Butte
NIFC T3	7	TACTICAL	168.6000	(T3) 131.8	168.6000	(T3) 131.8	A	
A/G TAC	14	A/G TAC	168.3750	0.0	168.3750	0.0	A	Overhead use only
CALCORD	15	TACTICAL	156.0750	(T6) 156.7	156.0750	(T6) 156.7	A	
AIRGUARD	16	A/G	168.6250	0.0	168.6250	(T1) 110.9	A	

9. Prepared by: Name: M. Yeun/S. Frank(T)/T.Hullquist(T) RESL

Signature:

ICS 204 Date/Time: 7/11/2024 2200 Personnel Count: 21

ASSIGNMENT LIST (ICS 204 WF)

CONTROLLED UNCLASSIFIED
INFORMATION/BASIC

1. Incident Name: <p style="text-align: center; font-size: 1.2em;">SHELLY</p>	2. Operational Period: Date From: 07/12/24 Date To: 07/13/24 Time From: 0700 Time To: 0700	3. Branch Division <p style="text-align: center; font-size: 1.5em;">XX T</p> <p style="text-align: center;">Page 1 of 2 Tango</p>
---	---	--

4. Operations Personnel:

Operations Section Chief: J. Owings/S. Lauderdale/J. Flores(T)	Night Ops: R. Szczepanek/K.Bohall
Branch Director: T. Pederson, T. Richter (12)	Branch Safety:
Division/Group Supervisor: R. Noxon/J. Bird(T)	Air Attack:

5. Resources Assigned: **** Resources Below in Bold are 12 Hour ****

Resource Identifier	ALS	LWD	Leader	Personnel	Request #	Hours	Reporting Location
REDDING SMOKEJUMPERS DEMOB		7/17	Johnson	8		0700-1900	Whites Gulch
HC2IA FIRESTORM 5B To TBD		7/19	Foster	20	C-5	0700-1900	Whites Gulch
HC2IA SANTA FE		7/18	Simpson	21	C-19	0700-1900	Whites Gulch
HC2IA UKONOM		7/21	Peters	21	C-24	0700-1900	Whites Gulch
HC2 TORRES CONTRACTING		7/24	Lopez	20	C-7	0700-1900	Whites Gulch
HC2 NORTH PACIFIC		7/25	Perez	20	C-72	0700-1900	Whites Gulch
ENG3 J3 CONTRACTING 1		7/20	McAndrew	3	E-112	0700-1900	Whites Gulch
ENG3 SABINO		7/23	Beeley	3	E-114	0700-1900	Whites Gulch
ENG3 KS JOX E81		7/23	Neis	3	E-121	0700-1900	Whites Gulch
ENG6 BROCKWAY		7/23	Colton	3	E-155	0700-1900	Whites Gulch
ENG6 AAA FORESTRY		7/24	Martin	3	E-157	0700-1900	Whites Gulch
DO22 BAR-G 1		7/21	Hummel	2	E-85	0700-1900	Whites Gulch
DO22 LET-ER-BUCK 2		7/24	Cummings	2	E-216	0700-1900	Whites Gulch
MAST DAVIS CORPORATION		7/23	Stafford	2	E-292	0700-1900	Whites Gulch
FELB DEWEY TFLD		7/24	Dewey	1	O-294	0700-1900	Whites Gulch
HEQB PALACIOS		7/23	Palacios	1	O-230	0700-1900	Whites Gulch
PACK ANDREWS			Andrews			0700-1900	Whites Gulch
PACK SPRIK		7/24	Sprik	1	O-101	0700-1900	Whites Gulch

6. Work Assignments:
Identify potential indirect control lines to limit southern and western fire progression.

7. Special Instructions:
Identify potential drop points, landing zones, sling site and spike camp locations.
24-hour resources contact Night Ops directly for direction after 1900.

8. Communications

Name	Ch	Function	Rx Freq	Rx Tone	Tx Freq	Tx Tone	Mode	Notes
NIFC C3	1	COMMAND	170.4250	(T3) 131.8	168.0750	(T3) 131.8	A	English Peak
NIFC T4	8	TACTICAL	166.7250	(T3) 131.8	166.7250	(T3) 131.8	A	
A/G TAC	14	A/G TAC	168.3750	0.0	168.3750	0.0	A	Overhead use only
CALCORD	15	TACTICAL	156.0750	(T6) 156.7	156.0750	(T6) 156.7	A	
AIRGUARD	16	A/G	168.6250	0.0	168.6250	(T1) 110.9	A	

9. Prepared by: Name: M. Yeun/S. Frank(T)/T.Hullquist(T) RESL

Signature:

ICS 204 Date/Time: 7/11/2024 2200

ASSIGNMENT LIST (ICS 204 WF)

CONTROLLED UNCLASSIFIED
INFORMATION/BASIC

1. Incident Name: <p style="text-align: center; font-weight: bold;">SHELLY</p>	2. Operational Period: Date From: 07/12/24 Date To: 07/13/24 Time From: 0700 Time To: 0700	3. Branch Division <p style="text-align: center; font-size: 2em; font-weight: bold;">XX T</p>
--	---	---

4. Operations Personnel:		Page 2 of 2 Tango
Operations Section Chief: J. Owings/S. Lauderdale/J. Flores(T) Branch Director: T. Pederson, T. Richter (12) Division/Group Supervisor: R. Noxon/J. Bird(T)	Night Ops: R. Szczepanek/K.Bohall Branch Safety: Air Attack:	

5. Resources Assigned:		** Resources Below in Bold are 12 Hour **					
Resource Identifier	ALS	LWD	Leader	Personnel	Request #	Hours	Reporting Location
SOFR PFISTER		7/22	Pfister	1	O-146	0700-1900	Whites Gulch
SOFR(T) SELLERS		7/23	Sellers	1	O-211	0700-1900	Whites Gulch
EMPF SINCLAIR	X	7/20	Sinclair	1	O-91	0700-1900	Whites Gulch
EMPF CRUMPACKER	X	7/22	Crumpacker	1	O-199	0700-1900	Whites Gulch
EMTF FARRER		7/22	Farrer	1	O-86	0700-1900	Whites Gulch
EMTF WOOTEN		7/21	Wooten	1	O-88	0700-1900	Whites Gulch
REAF LUDT		7/22	Ludt	1	O-177	0700-1900	Whites Gulch
REAF DIAZ		7/22	Diaz	1	O-246	0700-1900	Whites Gulch
<i>TFLD(T) WEBER</i>					<i>O-323</i>		
<i>HEAB(T) SKINNER</i>		<i>7/14</i>			<i>O-23</i>		
<i>HEAB(T) MAYFIELD</i>					<i>O-244</i>		
<i>SMKS ZWING</i>					<i>O-24</i>		
<i>PACK ROOS (FROM A)</i>					<i>O-121</i>		

6. Work Assignments:
Identify potential indirect control lines to limit southern and western fire progression.

7. Special Instructions:
Identify potential drop points, landing zones, sling site and spike camp locations.
24-hour resources contact Night Ops directly for direction after 1900.

8. Communications								
Name	Ch	Function	Rx Freq	Rx Tone	Tx Freq	Tx Tone	Mode	Notes
NIFC C3	1	COMMAND	170.4250	(T3) 131.8	168.0750	(T3) 131.8	A	English Peak
NIFC T4	8	TACTICAL	166.7250	(T3) 131.8	166.7250	(T3) 131.8	A	
A/G TAC	14	A/G TAC	168.3750	0.0	168.3750	0.0	A	Overhead use only
CALCORD	15	TACTICAL	156.0750	(T6) 156.7	156.0750	(T6) 156.7	A	
AIRGUARD	16	A/G	168.6250	0.0	168.6250	(T1) 110.9	A	

9. Prepared by: Name:	M. Yeun/S. Frank(T)/T.Hullquist(T)	RESL	Signature: <i>M. Yeun</i>
ICS 204	Date/Time: 7/11/2024 2200	Personnel Count: 8	

ASSIGNMENT LIST (ICS 204 WF)

CONTROLLED UNCLASSIFIED
INFORMATION//BASIC

1. Incident Name: <p style="text-align: center; font-size: 1.2em;">SHELLY</p>	2. Operational Period: Date From: 07/12/24 Date To: 07/13/24 Time From: 0700 Time To: 0700	3. Branch Division <p style="text-align: center; font-size: 1.5em;">XX Night</p>
---	---	--

Page 1 of 1

4. Operations Personnel: Operations Section Chief: J. Owings/S. Lauderdale/J. Flores(T) Branch Director: T. Pederson, T. Richter (12) Division/Group Supervisor: TBD	Night Ops: R. Szczepanek/K.Bohall Branch Safety: Air Attack:
---	---

5. Resources Assigned:		** Resources Below in Bold are 12 Hour **					
Resource Identifier	ALS	LWD	Leader	Personnel	Request #	Hours	Reporting Location
HC1 DIAMOND MOUNTAIN		7/18	Dobyns	20	C-12	1900-0700	Etna ICP
ENG6 NORTH LAKE B16		7/22		3	E-161	1900-0700	Etna ICP
ENG6 LCFA WILDLAND 741		7/23	Dustin Brown	3	E-163	0700-1900	Etna ICP
WTS2 JOHN SEMPLE 2		7/21	Horn	1	E-88	1900-0700	Etna ICP
WTS2 JOHN SEMPLE 3		7/21	Goldie	2	E-89	1900-0700	Etna ICP
DOZ2 NORTHSTATE 1		7/21	Poe	2	E-83	1900-0700	Etna ICP
DOZ2 DARRAH LOGGING 1		7/22	Derra	2	E-221	1900-0700	Etna ICP
DOZ2 DARRAH LOGGING 2		7/22	Waterman	2	E-222	1900-0700	Etna ICP
SOFR HABECK		7/22	Habeck	1	O-212	1900-0700	Etna ICP
SOFR(T) AULD		7/22	Auld	1	O-209	1900-0700	Etna ICP
REMS 7	X	7/23	Kastelic	4	O-267	0700-1900	Etna ICP
EMTF MATLOCK		7/23	Matlock	1	O-204	1900-0700	Etna ICP
EMPF HARDINA	X	7/23	Hardina	1	O-253	1900-0700	Etna ICP
AMBO 2	X	7/21	Jensen	3	E-209	1900-0700	Etna ICP

6. Work Assignments:
Continue to construct direct and indirect control lines established by day shift to limit the fire progression.

7. Special Instructions:

8. Communications

Name	Ch	Function	Rx Freq	Rx Tone	Tx Freq	Tx Tone	Mode	Notes
Use appropriate Command for Division assigned to								
Use appropriate Tactical for Division assigned to								
A/G TAC	14	A/G TAC	168.3750	0.0	168.3750	0.0	A	Overhead use only
CALCORD	15	TACTICAL	156.0750	(T6) 156.7	156.0750	(T6) 156.7	A	
AIRGUARD	16	A/G	168.6250	0.0	168.6250	(T1) 110.9	A	

9. Prepared by: Name: M. Yeun/S. Frank(T)/T.Hullquist(T) RESL

ICS 204 Date/Time: 7/11/2024 2200 Signature: Personnel Count: 46

ASSIGNMENT LIST (ICS 204 WF)

CONTROLLED UNCLASSIFIED
INFORMATION//BASIC

1. Incident Name:	2. Operational Period:	3. Branch	Division
SHELLY	Date From: 07/12/24 Date To: 07/13/24 Time From: 0700 Time To: 0700	Contingency	North
4. Operations Personnel:		Page 1 of 3	

Operations Section Chief: J. Owings/S. Lauderdale/J. Flores(T) Branch Director: L. Wright Division/Group Supervisor: S. Kovacs/J. Stitt(T)	Night Ops: R. Szczepanek/K.Bohall Branch Safety: Air Attack:
---	---

5. Resources Assigned:	** Resources Below in Bold are 12 Hour **							
Resource Identifier	ALS	LWD	Leader	Personnel	Request #	Hours	Reporting Location	
HC1 REDMOND IHC		7/18	Varon	20	C-42	0700-1900	Etna ICP	
HC2IA PACIFIC OASIS 14A		7/21	Langberg	20	C-26	0700-1900	Etna ICP	
HC2IA ARDEN SOLUTIONS		7/21	Harrison	20	C-30	0700-1900	Etna ICP	
HC2IA DEVILS CANYON		7/22	Merritt	20	C-31	0700-1900	Etna ICP	
ENG3 J3 CONTRACTING 4		7/23	Nahee	3	E-116	0700-1900	Etna ICP	
ENG3 STEAMBOAT SPRINGS		7/22	White	3	E-117	0700-1900	Etna ICP	
ENG3 NATIONAL WILDLAND FIRE		7/22	Baca	3	E-119	0700-1900	Etna ICP	
ENG3 CB FIRE		7/22	Bradford	3	E-123	0700-1900	Etna ICP	
ENG3 J3 CONTRACTING 6		7/23	West	3	E-133	0700-1900	Etna ICP	
ENG3 J3 CONTRACTING 7		7/23	Stark	3	E-134	0700-1900	Etna ICP	
ENG6 RYAN FLORES		7/21	Aldrich	4	E-62	0700-1900	Etna ICP	
ENG6 THOMAS CAMPBELL		7/21	Hoover	3	E-63	0700-1900	Etna ICP	
ENG6 MADISON FD #661		7/22	Ricks	4	E-151	0700-1900	Etna ICP	
ENG6 LOOMIS FIRE		7/22	Melendez	3	E-154	0700-1900	Etna ICP	
ENG6 MTCES E7175		7/22	Gilbert	3	E-159	0700-1900	Etna ICP	
ENG6 BUTTE 1		7/22	Secconb	2	E-160	0700-1900	Etna ICP	
ENG6 GRAND VALLEY 31		7/23	Oldright	3	E-165	0700-1900	Etna ICP	
ENG6 PROMETHUS		7/22	Stenger	3	E-166	0700-1900	Etna ICP	

6. Work Assignments:
 Identify and construct potential contingency lines to limit the fire progression.
 Improve Scott River Rd to limit northern fire progression.

7. Special Instructions:

8. Communications								
Name	Ch	Function	Rx Freq	Rx Tone	Tx Freq	Tx Tone	Mode	Notes
NIFC C10	2	COMMAND	170.4125	(T3) 131.8	165.9625	(T3) 131.8	A	Quartz Lookout
NIFC T5	9	TACTICAL	166.7750	(T3) 131.8	166.7750	(T3) 131.8	A	
A/G TAC	14	A/G TAC	168.3750	0.0	168.3750	0.0	A	Overhead use only
CALCORD	15	TACTICAL	156.0750	(T6) 156.7	156.0750	(T6) 156.7	A	
AIRGUARD	16	A/G	168.6250	0.0	168.6250	(T1) 110.9	A	

9. Prepared by: Name:	M. Yeun/S. Frank(T)/T.Hullquist(T)	RESL	Signature:
ICS 204	Date/Time: 7/11/2024 2200	Personnel Count: 123	

ASSIGNMENT LIST (ICS 204 WF)

CONTROLLED UNCLASSIFIED
INFORMATION//BASIC

1. Incident Name:	2. Operational Period:	3. Branch	Division
SHELLY	Date From: 07/12/24 Date To: 07/13/24 Time From: 0700 Time To: 0700		North
4. Operations Personnel:		Page 2 of 3	

Operations Section Chief: J. Owings/S. Lauderdale/J. Flores(T) Branch Director: L. Wright Division/Group Supervisor: S. Kovacs/J. Stitt(T)	Night Ops: R. Szczepanek/K.Bohall Branch Safety: Air Attack:
---	---

5. Resources Assigned:		** Resources Below in Bold are 12 Hour **					
Resource Identifier	ALS	LWD	Leader	Personnel	Request #	Hours	Reporting Location
WTS2 CATTLE LACK 1		7/22	Enlow	1	E-90	0700-1900	Etna ICP
WTS2 CATTLE LACK 2		7/22	Shapp	1	E-91	0700-1900	Etna ICP
DOZ2 DAVIS CONSTRUCTION		7/21	Deister	2	E-79	0700-1900	Etna ICP
DOZ2 LET-ER-BUCK 1		7/21	Lassen	1	E-76	0700-1900	Etna ICP
DOZ2 ABLE SERVICES		7/22	Gordon	2	E-77	0700-1900	Etna ICP
CHP2 NORTH ZONE 1		7/21	Demery	3	E-56	0700-1900	Etna ICP
CHP2 NORTH ZONE 2		7/21	Ingram	3	E-57	0700-1900	Etna ICP
FMOD TOMS TIMBER		7/21	Josh	2	O-154	0700-1900	Etna ICP
FMOD LONG GROUND		7/21	Bokish	2	O-160	0700-1900	Etna ICP
FMOD GOD & COUNTRY 1		7/21	Barny	2	O-162	0700-1900	Etna ICP
FMOD GOD & COUNTRY 2		7/21	Robbins	2	O-163	0700-1900	Etna ICP
FMOD NORTH ZONE FALLERS		7/21	Bennett	2	O-188	0700-1900	Etna ICP
TFLD PERRAULT		7/21	Perrault	1	O-165	0700-1900	Etna ICP
TFLD DELSANTOS		7/22	Delsantos	1	O-232	0700-1900	Etna ICP
TFLD LICHTER		7/22	Lichter	1	O-235	0700-1900	Etna ICP
TFLD NEUMAN		7/22	Neuman	1	O-248	0700-1900	Etna ICP
TFLD(T) DAWSON		7/21	Dawson	1	O-164	0700-1900	#REF!

6. Work Assignments:
 Identify and construct potential contingency lines to limit the fire progression.
 Improve Scott River Rd to limit northern fire progression.

7. Special Instructions:

8. Communications

Name	Ch	Function	Rx Freq	Rx Tone	Tx Freq	Tx Tone	Mode	Notes
NIFC C10	2	COMMAND	170.4125	(T3) 131.8	165.9625	(T3) 131.8	A	Quartz Lookout
NIFC T5	9	TACTICAL	166.7750	(T3) 131.8	166.7750	(T3) 131.8	A	
A/G TAC	14	A/G TAC	168.3750	0.0	168.3750	0.0	A	Overhead use only
CALCORD	15	TACTICAL	156.0750	(T6) 156.7	156.0750	(T6) 156.7	A	
AIRGUARD	16	A/G	168.6250	0.0	168.6250	(T1) 110.9	A	

9. Prepared by: Name: M. Yeun/S. Frank(T)/T.Hullquist(T) RESL

Signature:

ICS 204 Date/Time: 7/11/2024 2200 Personnel Count: 28

ASSIGNMENT LIST (ICS 204 WF)

CONTROLLED UNCLASSIFIED
INFORMATION//BASIC

1. Incident Name:	2. Operational Period:	3. Branch	Division
SHELLY	Date From: 07/12/24 Date To: 07/13/24 Time From: 0700 Time To: 0700	Contingency	North
4. Operations Personnel:		Page 3 of 3	

Operations Section Chief: J. Owings/S. Lauderdale/J. Flores(T) Branch Director: L. Wright Division/Group Supervisor: S. Kovacs/J. Stitt(T)	Night Ops: R. Szczepanek/K.Bohall Branch Safety: Air Attack:
---	---

5. Resources Assigned:	** Resources Below in Bold are 12 Hour **							
Resource Identifier	ALS	LWD	Leader	Personnel	Request #	Hours	Reporting Location	
HEQB RABLIN		7/21	Rablin	1	O-176	0700-1900	Etna ICP	
HEQB STEVENS		7/21	Stevens	1	O-226	0700-1900	Etna ICP	
HEQB EDMONDSON		7/24	Edmondson	1	O-229	0700-1900	Etna ICP	
HEQB CORDELL		7/22	Cordell	1	O-227	0700-1900	Etna ICP	
FOBS BRICKEY		7/13	Brickey	1	O-130	0700-1900	Etna ICP	
FOBS MILLER		7/14	Miller	1	O-131	0700-1900	Etna ICP	
SOFC GRANT		7/13	Grant	1	O-5	0700-1900	Etna ICP	
SOFR NORTH		7/22	North	1	O-213	0700-1900	Etna ICP	
SOFR(T) GRAY		7/17	Gray	1	O-7.6	0700-1900	Etna ICP	
EMPF CORRAL	X	7/22	Corral	1	O-197	0700-1900	Etna ICP	
EMPF DE JONG	X	7/22	DeJong	1	O-198	0700-1900	Etna ICP	
EMPF(T) BROWN	X	7/23	Brown	1	O-314	0700-1900	Etna ICP	
EMTF CARROL		7/19	Carrol	1	O-52	0700-1900	Etna ICP	
EMTF HARDIN		7/23	Hardin	1	O-271	0700-1900	Etna ICP	
AMBO 3	X	7/22	Gurtaray	3	E-228	0700-1900	Etna ICP	
HCLIA BILLINGS			LESSICK	20	C-32			
REAC STEINWACHS (FROM A)					O-178			
REAF CANW (FROM A)					O-283			

6. Work Assignments:
 Identify and construct potential contingency lines to limit the fire progression.
 Improve Scott River Rd to limit northern fire progression.

7. Special Instructions:

8. Communications

Name	Ch	Function	Rx Freq	Rx Tone	Tx Freq	Tx Tone	Mode	Notes
NIFC C10	2	COMMAND	170.4125	(T3) 131.8	165.9625	(T3) 131.8	A	Quartz Lookout
NIFC T5	9	TACTICAL	166.7750	(T3) 131.8	166.7750	(T3) 131.8	A	
A/G TAC	14	A/G TAC	168.3750	0.0	168.3750	0.0	A	Overhead use only
CALCORD	15	TACTICAL	156.0750	(T6) 156.7	156.0750	(T6) 156.7	A	
AIRGUARD	16	A/G	168.6250	0.0	168.6250	(T1) 110.9	A	

9. Prepared by: Name: M. Yeun/S. Frank(T)/T.Hullquist(T) RESL

Signature:

ICS 204 Date/Time: 7/11/2024 2200 Personnel Count: 17

ASSIGNMENT LIST (ICS 204 WF)

CONTROLLED UNCLASSIFIED
INFORMATION//BASIC

1. Incident Name: <p style="text-align: center; font-size: 1.2em;">SHELLY</p>	2. Operational Period: Date From: 07/12/24 Date To: 07/13/24 Time From: 0700 Time To: 0700	3. Branch Division Contingency South
---	---	--

4. Operations Personnel:

Operations Section Chief: J. Owings/S. Lauderdale/J. Flores(T)	Night Ops: R. Szczepanek/K.Bohall
Branch Director: L. Wright	Branch Safety:
Division/Group Supervisor: R. DeCamp	Air Attack:

Page 1 of 3

5. Resources Assigned: **** Resources Below in Bold are 12 Hour ****

Resource Identifier	ALS	LWD	Leader	Personnel	Request #	Hours	Reporting Location
HC1 TRINITY IHC TO C	X	7/21	Dias	22	C-25	0700-1900	Etna ICP
HC2IA BLACK MESA	X	7/17	Ellis	23	C-16	0700-1900	Etna ICP
HC2IA GRAYBACK FORESTRY		7/21	Rhinehart	20	C-29	0700-1900	Etna ICP
HC2IA NORTH IDAHO		7/22	Kearn	20	C-48	0700-1900	Etna ICP
ENG3 J3 CONTRACTING 2		7/23	Wallace	3	E-113	0700-1900	Etna ICP
ENG3 J3 CONTRACTING 3		7/23	Bariel	3	E-115	0700-1900	Etna ICP
ENG3 WILDFIRE RESOURCES		7/23	Fowler	3	E-124	0700-1900	Etna ICP
ENG3 THOMAS HAYNES		7/21	McCrea	3	E-125	0700-1900	Etna ICP
ENG3 ROCKY MOUNTAIN FIRE		7/23	Stanford	3	E-126	0700-1900	Etna ICP
ENG3 OUTBACK 1		7/22	Terry	3	E-130	0700-1900	Etna ICP
ENG3 OUTBACK 2		7/22	Beal	3	E-131	0700-1900	Etna ICP
ENG3 J3 CONTRACTING 8		7/23	Klotz	3	E-135	0700-1900	Etna ICP
ENG3 J3 CONTRACTING 9		7/23	Desrosier	3	E-136	0700-1900	Etna ICP
ENG6 ROARING FORK		7/15	Blangsted	4	E-148	0700-1900	Etna ICP
ENG6 MES 6217		7/13	Bennett	4	E-150	0700-1900	Etna ICP
ENG6 BLACK HAWK		7/22	Jansen	1	E-152	0700-1900	Etna ICP
ENG6 NATIONAL FIRE		7/23	Arenas	3	E-153	0700-1900	Etna ICP
ENG6 WOODPECKER		7/22	Imel	3	E-164	0700-1900	Etna ICP
WTS2 WHITE		7/21	White	1	E-48	0700-1900	Etna ICP

6. Work Assignments:

Identify and construct potential contingency lines to limit the fire progression.

Improve Sawyers Bar Rd from E/F break to the south to limit southern and eastern fire progression.

Improve the roads into the Ruffy Gap area to limit road breakdown and maintain usable surfaces.

7. Special Instructions:

Identify and establish water sources.

Do not use hydrants as water sources unless conducting direct suppression around residential area.

8. Communications

Name	Ch	Function	Rx Freq	Rx Tone	Tx Freq	Tx Tone	Mode	Notes
NIFC C3	1	COMMAND	170.4250	(T3) 131.8	168.0750	(T3) 131.8	A	English Peak
NIFC T6	10	TACTICAL	168.2500	(T3) 131.8	168.2500	(T3) 131.8	A	
A/G TAC	14	A/G TAC	168.3750	0.0	168.3750	0.0	A	Overhead use only
CALCORD	15	TACTICAL	156.0750	(T6) 156.7	156.0750	(T6) 156.7	A	
AIRGUARD	16	A/G	168.6250	0.0	168.6250	(T1) 110.9	A	

9. Prepared by: Name: M. Yeun/S. Frank(T)/T.Hullquist(T) RESL

ICS 204	Date/Time: 7/11/2024 2200	Signature:	Personnel Count: 127
----------------	------------------------------	------------	----------------------

ASSIGNMENT LIST (ICS 204 WF)

CONTROLLED UNCLASSIFIED
INFORMATION//BASIC

1. Incident Name: <p style="text-align: center;">SHELLY</p>	2. Operational Period: Date From: 07/12/24 Date To: 07/13/24 Time From: 0700 Time To: 0700	3. Branch Division Contingency South
--	---	--

Page 2 of 3

4. Operations Personnel: Operations Section Chief: J. Owings/S. Lauderdale/J. Flores(T) Branch Director: L. Wright Division/Group Supervisor: R. DeCamp		Night Ops: R. Szczepanek/K.Bohall Branch Safety: Air Attack:
--	--	---

5. Resources Assigned:	** Resources Below in Bold are 12 Hour **					Hours	Reporting Location
Resource Identifier	ALS	LWD	Leader	Personnel	Request #		
WTS2 MATT JOHNSON		7/20	Nichols	1	E-49	0700-1900	Etna ICP
WTS2 OVERWATCH		7/20	Krautheim	2	E-50	0700-1900	Etna ICP
DOZ2 KNF 1		7/16	Grotting	4	E-1	0700-1900	Etna ICP
DOZ2 JOHNSON		7/21	Maxwell	2	E-78	0700-1900	Etna ICP
DOZ2 JUNGWIRTH 1		7/21	Weese	2	E-80	0700-1900	Etna ICP
DOZ2 EVANS BROTHERS		7/21	Evans	2	E-87	0700-1900	Etna ICP
DOZ2 NORTHSTATE 2		7/23	Metz	1	E-213	0700-1900	Etna ICP
DOZ2 TYSON MORGAN		7/23	Ebejeoje	2	E-215	0700-1900	Etna ICP
DOZ2 PACIFIC RIDGELINE		7/23	Britt	2	E-218	0700-1900	Etna ICP
DOZ2 JUNGWIRTH 2		7/22	Hill	2	E-220	0700-1900	Etna ICP
MAST JIM JOHNSON		7/24	Downing	3	E-289	0700-1900	Etna ICP
MAST JUNGWIRTH		7/24	Jungwirth	1	E-291	0700-1900	Etna ICP
FMOD AXE CONTRACTING		7/21	Goodwin	2	O-185	0700-1900	Etna ICP
TFLD SCHUSTER		7/21	Schuster	1	O-48	0700-1900	Etna ICP
TFLD COOK		7/22	Cook	1	O-51	0700-1900	Etna ICP
HEQB CRUM		7/14	Crum	1	O-175	0700-1900	Etna ICP
HEQB CASTILLO		7/22	Castillo	1	O-296	0700-1900	Etna ICP
HEQB WILSON		7/22	Wilson		O-297	0700-1900	Etna ICP
HEQB TIDWELL			Tidwell	1	O-298	0700-1900	Etna ICP

6. Work Assignments:
Identify and construct potential contingency lines to limit the fire progression.
Improve Sawyers Bar Rd from E/F break to the south to limit southern and eastern fire progression.
Improve the roads into the Ruffy Gap area to limit road breakdown and maintain usable surfaces.

7. Special Instructions:
Identify and establish water sources.
Do not use hydrants as water sources unless conducting direct suppression around residential area.

8. Communications								
Name	Ch	Function	Rx Freq	Rx Tone	Tx Freq	Tx Tone	Mode	Notes
NIFC C3	1	COMMAND	170.4250	(T3) 131.8	168.0750	(T3) 131.8	A	English Peak
NIFC T6	10	TACTICAL	168.2500	(T3) 131.8	168.2500	(T3) 131.8	A	
A/G TAC	14	A/G TAC	168.3750	0.0	168.3750	0.0	A	Overhead use only
CALCORD	15	TACTICAL	156.0750	(T6) 156.7	156.0750	(T6) 156.7	A	
AIRGUARD	16	A/G	168.6250	0.0	168.6250	(T1) 110.9	A	

9. Prepared by: Name:	M. Yeun/S. Frank(T)/T.Hullquist(T)	RESL
Signature:		
ICS 204	Date/Time: 7/11/2024 2200	Personnel Count: 30

ASSIGNMENT LIST (ICS 204 WF)

CONTROLLED UNCLASSIFIED
INFORMATION/BASIC

1. Incident Name: <p style="text-align: center; font-size: 1.2em;">SHELLY</p>	2. Operational Period: Date From: 07/12/24 Date To: 07/13/24 Time From: 0700 Time To: 0700	3. Branch Division <p style="text-align: center; font-size: 1.2em;">Contingency South</p>
---	---	--

Page 3 of 3

4. Operations Personnel: Operations Section Chief: J. Owings/S. Lauderdale/J. Flores(T) Branch Director: L. Wright Division/Group Supervisor: R. DeCamp	Night Ops: R. Szczepanek/K.Bohall Branch Safety: Air Attack:
--	---

5. Resources Assigned:	** Resources Below in Bold are 12 Hour **					Hours	Reporting Location
Resource Identifier	ALS	LWD	Leader	Personnel	Request #		
HEQB KINDNESS			Kindness	1	O-317	0700-1900	Etna ICP
SOFR SMITH	X	7/22	Smith	1	O-215	0700-1900	Etna ICP
EMPF HORVATH	X	7/22	Horvath	1	O-93	0700-1900	Etna ICP
EMTF SOTO		7/21	Soto	1	O-53	0700-1900	Etna ICP
AMBO 4 To G	X	7/22	Hollis	3	E-210	0700-1900	Etna ICP
DOZZ ZANCO					E-82		
MAST SMOKEY MOUNTAIN (FROM G)					E-54		
CHP WELL EQUIPPED (FROM E)					B-20297		
TRFD SCATES					O-391		

6. Work Assignments:
 Identify and construct potential contingency lines to limit the fire progression.
 Improve Sawyers Bar Rd from E/F break to the south to limit southern and eastern fire progression.
 Improve the roads into the Ruffy Gap area to limit road breakdown and maintain usable surfaces.

7. Special Instructions:
 Identify and establish water sources.
 Do not use hydrants as water sources unless conducting direct suppression around residential area.

8. Communications

Name	Ch	Function	Rx Freq	Rx Tone	Tx Freq	Tx Tone	Mode	Notes
NIFC C3	1	COMMAND	170.4250	(T3) 131.8	168.0750	(T3) 131.8	A	English Peak
NIFC T6	10	TACTICAL	168.2500	(T3) 131.8	168.2500	(T3) 131.8	A	
A/G TAC	14	A/G TAC	168.3750	0.0	168.3750	0.0	A	Overhead use only
CALCORD	15	TACTICAL	156.0750	(T6) 156.7	156.0750	(T6) 156.7	A	
AIRGUARD	16	A/G	168.6250	0.0	168.6250	(T1) 110.9	A	

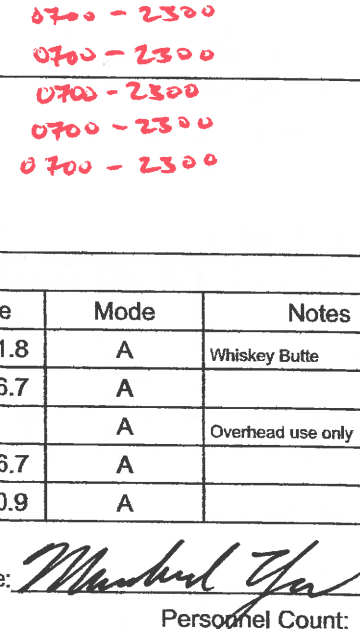
9. Prepared by: Name: M. Yeun/S. Frank(T)/T.Hullquist(T) RESL

Signature:

ICS 204 Date/Time: 7/11/2024 2200 Personnel Count: 7

ASSIGNMENT LIST (ICS 204 WF)

CONTROLLED UNCLASSIFIED
INFORMATION//BASIC

1. Incident Name: SHELLY			2. Operational Period: Date From: 07/12/24 Date To: 07/13/24 Time From: 0700 Time To: 0700				3. Branch Division Contingency East		
4. Operations Personnel: Operations Section Chief: J. Owings/S. Lauderdale/J. Flores(T) Branch Director: L. Wright Division/Group Supervisor: M. Milojevich(12)/S. Clement(12)(T)			Night Ops: R. Szczepanek/K.Bohall Branch Safety: Air Attack:					Page 1 of 1	
5. Resources Assigned:			** Resources Below in Bold are 12 Hour **						
Resource Identifier	ALS	LWD	Leader	Personnel	Request #	Hours	Reporting Location		
STF OES 1807F		7/23	Cory Fackiner	17	E-252	0700-1900	DP7		
CRW2 TBD						0700-0700	DP7		
CRW2 TBD						0700-0700	DP7		
DOZ PVT E-20061 LENA			CARLTON, ROD		E-20061	0700-0700	DP7		
DOZ PVT E-20062 LENA			MONTZ, JOHN	2	E-20062	0700-0700	DP7		
W/T PVT E-20246 - Foothill			KELLY, TOM		E-20246	0700-0700	DP7		
CHIP PVT E-20294 - SISK			LANGE, DENNIS	2	E-20294	0700-1900	DP7		
CHIP PVT E-20295 - BROWN			HAPTONSTALL, CHUCK	2	E-20295	0700-1900	DP7		
CHIP PVT E-20296 - BUNDY					E-20296	0700-1900	DP7		
CHIP PVT E-20297 - WELL To South			ADKINS, RONALD	2	E-20297	0700-1900	DP7		
FEL PVT E-20118 - JW			MORRISON, MATT		E-20118	0700-1900	DP7		
FEL PVT E-20119 - JW			MORRISON, MATT		E-20119	0700-1900	DP7		
FEL PVT E-20120 - RAY			RAYGOZA, AUSIN	1	E-20120	0700-1900	DP7		
SKD PVT E-20112 - LASS			LASSEN, STEVE		E-20112	0700-0700	DP7		
SKD PVT E-20114 - BUSH			BUSHY, ANDREW	1	E-20114	0700-0700	DP7		
SKD PVT E-20116 - RIDGE LOG			DIAZ, DAVY		E-20116	0700-0700	DP7		
SKD PVT E-20117 - RIDGE LOG			SLACK, JAMES		E-20117	0700-0700	DP7		
SKD PVT E-20206 - JW			ARMSTRONG, OLIVIA	2	E-20206	0700-0700	DP7		
HEQB TURNER			TURNER, CAMERON	1	O-20141	0700-1900	DP7		
6. Work Assignments: Identify and construct contingency line.			<p style="color: red;">CRW2 PVT C-20024 0700-2300</p> <p style="color: red;">CRW2 PVT C-20025 0700-2300</p> <p style="color: red;">CRW2 PVT C-20026 0700-2300</p> <p style="color: red;">CRW2 PVT C-20027 0700-2300</p> <p style="color: red;">CRW2 PVT C-20028 0700-2300</p>						
7. Special Instructions: DP7 located at South Kidder Creek Road and HWY 3.			<p style="color: red;">CRW2 PVT C-20029 0700-2300</p> <p style="color: red;">CRW2 PVT C-20030 0700-2300</p> <p style="color: red;">CRW2 PVT C-20031 0700-2300</p>						
8. Communications									
Name	Ch	Function	Rx Freq	Rx Tone	Tx Freq	Tx Tone	Mode	Notes	
NIFC C11	3	COMMAND	170.6875	(T3) 131.8	166.5750	(T3) 131.8	A	Whiskey Butte	
VTAC 12	11	TACTICAL	154.4525	(T6) 156.7	154.4525	(T6) 156.7	A		
A/G TAC	14	A/G TAC	168.3750	0.0	168.3750	0.0	A	Overhead use only	
CALCORD	15	TACTICAL	156.0750	(T6) 156.7	156.0750	(T6) 156.7	A		
AIRGUARD	16	A/G	168.6250	0.0	168.6250	(T1) 110.9	A		
9. Prepared by: Name:			M. Yeun/S. Frank(T)/T.Hullquist(T)			RESL			
Signature: 			Date/Time: 7/11/2024 2200			Personnel Count: 29			

ASSIGNMENT LIST (ICS 204 WF)

CONTROLLED UNCLASSIFIED
INFORMATION//BASIC

1. Incident Name: <p style="text-align: center; font-weight: bold;">SHELLY</p>	2. Operational Period: Date From: 07/12/24 Date To: 07/13/24 Time From: 0700 Time To: 0700	3. Branch Division Structure Etna
--	---	--

4. Operations Personnel: Operations Section Chief: J. Owings/S. Lauderdale/J. Flores(T) Branch Director: J. Howard (12) Division/Group Supervisor: R. West(12)		Night Ops: R. Szczepanek/K.Bohall Branch Safety: Air Attack:
---	--	---

Page 1 of 1

5. Resources Assigned:		** Resources Below in Bold are 12 Hour **					
Resource Identifier	ALS	LWD	Leader	Personnel	Request #	Hours	Reporting Location
STA OES 2805A			GIRARD, NATE	21	E-20176	0700-1900	HWY 3 X Howell Ave
STA OES 1360A		7/22	Alec Miller	1	E-253	0700-1900	HWY 3 X Howell Ave
STA XSM 2276A			THORNE, JEFF DAVID		E-20175	0700-1900	HWY 3 X Howell Ave
STA XSD 6410A			O'GORMAN, GREG	22	E-20186	0700-1900	HWY 3 X Howell Ave
STA XSD 6440A			BLUNT, ROD	17	E-20182	0700-1900	HWY 3 X Howell Ave
W/T PVT E-20194 - TWO			CLARK, STEVE		E-20194	0700-0700	HWY 3 X Howell Ave
W/T PVT E-20238 - AMERICA (TO E)			CHRISTENSON, REG	2	E-20238	0700-0700	HWY 3 X Howell Ave
W/T PVT E-20239 - TJ			EVANSON, WILLIAM	2	E-20239	0700-0700	HWY 3 X Howell Ave
W/T PVT E-20244 - MARIAH					E-20244	0700-0700	HWY 3 X Howell Ave

6. Work Assignments:
Develop and prepare to implement structure defense plan.

7. Special Instructions:

8. Communications								
Name	Ch	Function	Rx Freq	Rx Tone	Tx Freq	Tx Tone	Mode	Notes
NIFC C11	3	COMMAND	170.6875	(T3) 131.8	166.5750	(T3) 131.8	A	
CDF T36	P3.9	TACTICAL	159.3225	(T17) 67.0	159.3225	(T17) 67.0	A	Whiskey Butte
A/G TAC	14	A/G TAC	168.3750	0.0	168.3750	0.0	A	
CALCORD	15	TACTICAL	156.0750	(T6) 156.7	156.0750	(T6) 156.7	A	Overhead use only
AIRGUARD	16	A/G	168.6250	0.0	168.6250	(T1) 110.9	A	

9. Prepared by: Name:	M. Yeun/S. Frank(T)/T.Hullquist(T)	RESL	Signature: <i>M. Yeun</i>
ICS 204	Date/Time: 7/11/2024 2200	Personnel Count: 65	

NIMS IAP

CONTROLLED UNCLASSIFIED INFORMATION//BASIC

ASSIGNMENT LIST (ICS 204 WF)

CONTROLLED UNCLASSIFIED
INFORMATION//BASIC

1. Incident Name: <p style="text-align: center; font-weight: bold;">SHELLY</p>	2. Operational Period: Date From: 07/12/24 Date To: 07/13/24 Time From: 0700 Time To: 0700	3. Branch Division <p style="text-align: center; font-weight: bold;">Structure Quartz Valley</p>
--	---	--

4. Operations Personnel:		Page 1 of 1
Operations Section Chief: J. Owings/S. Lauderdale/J. Flores(T) Branch Director: J. Howard (12) Division/Group Supervisor: J. Manning(4226C) (12)	Night Ops: R. Szczepanek/K.Bohall Branch Safety: Air Attack:	

5. Resources Assigned:		** Resources Below in Bold are 12 Hour **					
Resource Identifier	ALS	LWD	Leader	Personnel	Request #	Hours	Reporting Location
S/T ENG1 OES 4806A		7/23	Graf		E-257	0700-1900	DP9
STA OES 1815A			BROWNE, PETER	21	E-20179	0700-1900	DP9
STC XTB 4226C			MANNING, JAY	18 +/-	E-20054	0700-1900	DP9
ENG3 FORT JONES 1311					E-20139	0700-1900	DP9
ENG3 SCOTT VLY 1518					E-20141	0700-1900	DP9
STF OES 4804F To D			MARONE, JOSH	16	E-20040	0700-1900	DP9
STG TBD						0700-0700	DP9
W/T SCOTT VLY 1534					E-20149	0700-1900	DP9
W/T PVT E-20047 - DOUBLE			Hanna		E-20047	0700-0700	DP9
YREKA STAGING							
EXC PVT E-20261							
MAST PVT E-20259							
MAST PVT E-20262							
MAST PVT E-20263							
GRD PVT E-20275							
FALM PVT O-20210							
FALM PVT O-20221							

6. Work Assignments: Develop and prepare to implement structure defense plan.	FORT JONES MRS W/T PVT E-20305 W/T PVT E-20306 W/T PVT E-20307
---	--

7. Special Instructions: DP9 located at Mill Creek Road and Emigrant Creek Road.	W/T PVT E-20308
--	-----------------

8. Communications								
Name	Ch	Function	Rx Freq	Rx Tone	Tx Freq	Tx Tone	Mode	Notes
NIFC C10	2	COMMAND	170.4125	(T3) 131.8	165.9625	(T3) 131.8	A	Quartz Lookout
CDF T37	P3.10	TACTICAL	151.1525	(T17) 67.0	151.1525	(T17) 67.0	A	
A/G TAC	14	A/G TAC	168.3750	0.0	168.3750	0.0	A	Overhead use only
CALCORD	15	TACTICAL	156.0750	(T6) 156.7	156.0750	(T6) 156.7	A	
AIRGUARD	16	A/G	168.6250	0.0	168.6250	(T1) 110.9	A	

9. Prepared by: Name:	M. Yeun/S. Frank(T)/T.Hullquist(T)	RESL	Signature:
ICS 204	Date/Time: 7/11/2024	2200	Personnel Count: 55

ASSIGNMENT LIST (ICS 204 WF)

CONTROLLED UNCLASSIFIED
INFORMATION/BASIC

1. Incident Name: SHELLY	2. Operational Period: Date From: 07/12/24 Date To: 07/13/24 Time From: 0700 Time To: 0700	3. Branch Division Structure Greenview
4. Operations Personnel: Operations Section Chief: J. Owings/S. Lauderdale/J. Flores(T) Branch Director: J. Howard (12) Division/Group Supervisor: C. Reginatto (12)		Night Ops: R. Szczepanek/K.Bohall Branch Safety: Air Attack:

Page 1 of 1

5. Resources Assigned:		** Resources Below in Bold are 12 Hour **						
Resource Identifier	ALS	LWD	Leader	Personnel	Request #	Hours	Reporting Location	
S/T ENG1 OES 2804A		7/22	Moss		E-249	0700-1900	DP7	
STA OES 2806A			ABELSON, JOEL	20	E-20174	0700-1900	DP7	
STA XLC 1202A			Nausha	22	E-251	0700-1900	DP7	
STA OES 6840A	X		MORA, SERGIO	22	E-20181	0700-1900	DP7	
STB OES 5802B			Coughran	19	E-254	0700-1900	DP7	
STC XED 4075C To C			HALL, DUSTIN	20	E-20053	0700-1900	DP7	
STC TBD						0700-0700	DP7	
T/F OES TF 2803		7/23	Schindler		E-256	0700-1900	DP7	
STG TBD						0700-0700	DP7	
STG TBD						0700-0700	DP7	
DOZ PVT E-20056 PRO			NORTON, TRACEY		E-20056	0700-0700	DP7	
DOZ PVT E-20057 PRO			NORTON, TRACEY		E-20057	0700-0700	DP7	
DOZ PVT E-20064 TREACH			KLAUER, CONNER	2	E-20064	0700-0700	DP7	
W/T PVT E-20048 - DOUBLE			GRASSMAN, LEAH		E-20048	0700-0700	DP7	
W/T PVT E-20199 - LENA			MONG, BRIAN		E-20199	0700-0700	DP7	
W/T PVT E-20240 - AMERICA			REALI, VINCENT	2	E-20240	0700-0700	DP7	
W/T PVT E-20242 - AMERICA			REALI, VINCENT	2	E-20242	0700-0700	DP7	
HEQB TBD						0700-0700	DP7	

6. Work Assignments:
Develop and prepare to implement structure defense plan.

7. Special Instructions:
DP7 located at South Kidder Creek Road and HWY 3.

8. Communications

Name	Ch	Function	Rx Freq	Rx Tone	Tx Freq	Tx Tone	Mode	Notes
NIFC C10	2	COMMAND	170.4125	(T3) 131.8	165.9625	(T3) 131.8	A	Quartz Lookout
VFIRE 25	P3.11	TACTICAL	154.2875	(T6) 156.7	154.2875	(T6) 156.7	A	
A/G TAC	14	A/G TAC	168.3750	0.0	168.3750	0.0	A	Overhead use only
CALCORD	15	TACTICAL	156.0750	(T6) 156.7	156.0750	(T6) 156.7	A	
AIRGUARD	16	A/G	168.6250	0.0	168.6250	(T1) 110.9	A	

9. Prepared by: Name: M. Yeun/S. Frank(T)/T.Hullquist(T) RESL

ICS 204 Date/Time: 7/11/2024 2200 Signature: *[Handwritten Signature]* Personnel Count: 109

NIMS IAP


CONTROLLED UNCLASSIFIED INFORMATION/BASIC

ICS 205 - INCIDENT RADIO COMMUNICATIONS PLAN

1. Incident Name: Shelly Branch XX / Contingency Incident Channels	2. Date/Time Prepared Date: 07/11/2024 Time: 1930	3. Operational Period: Date To: 07/13/24 Time To: 0700
---	--	---

4. Communications									
Ch#	Function	Name	Assigned To	Rx Freq	Rx Tone	Tx Freq	Tx Tone	Mode	Notes
1	COMMAND	NIFC C3	ALL DIVS	170.4250	(T3) 131.8	168.0750	(T3) 131.8	A	English Peak
2	COMMAND	NIFC C10	ALL DIVS	170.4125	(T3) 131.8	165.9625	(T3) 131.8	A	Quartz Lockout
3	COMMAND	NIFC C11	ALL DIVS	170.6875	(T3) 131.8	166.5750	(T3) 131.8	A	Whiskey Butte
4	COMMAND	NIFC C12	ALL DIVS	173.0375	(T3) 131.8	167.3250	(T3) 131.8	A	Helispot 5
5	TACTICAL	NIFC T1	DIVE	168.0500	(T3) 131.8	168.0500	(T3) 131.8	A	
6	TACTICAL	NIFC T2	DIV F	168.2000	(T3) 131.8	168.2000	(T3) 131.8	A	
7	TACTICAL	NIFC T3	DIV G	168.6000	(T3) 131.8	168.6000	(T3) 131.8	A	
8	TACTICAL	NIFC T4	DIV T	166.7250	(T3) 131.8	166.7250	(T3) 131.8	A	
9	TACTICAL	NIFC T5	NORTH CONTINGENCY	166.7750	(T3) 131.8	166.7750	(T3) 131.8	A	
10	TACTICAL	NIFC T6	SOUTH CONTINGENCY	168.2500	(T3) 131.8	168.2500	(T3) 131.8	A	
11	TACTICAL	VTAC 12	EAST CONTINGENCY	154.4525	(T6) 156.7	154.4525	(T6) 156.7	A	
12	TACTICAL	VTAC 13	UNASSIGNED	158.7375	(T6) 156.7	158.7375	(T6) 156.7	A	Unassigned
13	A/G CMD	A/G CMD	ALL DIVS	166.6000	0.0	166.6000	0.0	A	
14	A/G TAC	A/G TAC	ALL DIVS	168.3750	0.0	168.3750	0.0	A	Overhead use only
15	TACTICAL	CALCORD	ALL DIVS	156.0750	(T6) 156.7	156.0750	(T6) 156.7	A	Medical Evac Tone 6
16	A/G	AIRGUARD	ALL DIVS	168.6250	0.0	168.6250	(T1) 110.9	A	Emergency Use Only
17									
18									
19									
20	A/G	AIRGUARD	ALL DIVS	168.6250	0.0	168.6250	(T1) 110.9	A	

5. Special Instructions

6. Prepared by (Communications Unit Leader): Name: C.Perry	Signature: 
ICS 205 - CONTROLLED UNCLASSIFIED INFORMATION//BASIC	Date/Time: 07/11/24 1930


ICS 205 - INCIDENT RADIO COMMUNICATIONS PLAN

CONTROLLED UNCLASSIFIED INFORMATION/BASIC

1. Incident Name: Shelly IA Page 2	2. Date/Time Prepared Date: 07/11/2024 Time: 1930	3. Operational Period: Date From: 07/12/24 Time From: 0700 Date To: 07/13/24 Time To: 0700
---	--	---

4. Communications										
Ch#	Function	Name	Assigned To	Rx Freq	Rx Tone	Tx Freq	Tx Tone	Mode	Notes	
1	DISPATCH	FS KNF	Dispatch	171.5250	0.0	165.4125	OST	A	Dispatch	
2	COMMAND	KNF Salmon	IA COMMAND	172.4000		164.1250	OST	A		
3	COMMAND	KNF River	IA COMMAND	172.2500		165.0750	OST	A		
4	TACTICAL	R5 T4	IA TACTICAL	166.5500	0.0	166.5500	0.0	A		
5	A/G	AG-43	IA AG	167.6000	0.0	167.6000	0.0	A		
6	DISPATCH	SKU L	IA COMMAND	151.3250	(T6) 156.7	159.3600	OST	A		
7	TACTICAL	CDF T9	IA TACTICAL	151.3850	(T16) 192.8	151.3850	(T16) 192.8	A		
8	TACTICAL	CDF T10	IA TACTICAL	151.4000	(T16) 192.8	151.4000	(T16) 192.8	A		
9	A/G	CDF A/G1	IA AG	151.2200	(T16) 192.8	151.2200	(T16) 192.8	A		
10										
11										
12										
13										
14	A/G TAC	A/G TAC	ALL DIVS	168.3750	0.0	168.3750	0.0	A		
15	TACTICAL	CALCORD	ALL DIVS	156.0750	(T6) 156.7	156.0750	(T6) 156.7	A		
16	A/G	AIRGUARD	EMERGENCY	168.6250	0.0	168.6250	(T1) 110.9	A		
17										
18										
19	TACTICAL	CALCORD	MEDICAL	156.0750	(T6) 156.7	156.0750	(T6) 156.7	A	Medical Evac Tone 6	
20	A/G	AIRGUARD	Emergency	168.6250	0.0	168.6250	(T1) 110.9	A	Emergency Use Only	

5. Special Instructions

6. Prepared by (Communications Unit Leader): Name: C.Perry	Signature:  Date/Time: 07/11/24
ICS 205 - CONTROLLED UNCLASSIFIED INFORMATION/BASIC	NIMS IAP Date/Time: 07/11/24 1930

ICS 205 - INCIDENT RADIO COMMUNICATIONS PLAN

1. Incident Name: Shelly Branch X / Structure Group Page 3	2. Date/Time Prepared Date: 07/11/2024 Time: 1930	3. Operational Period: Date From: 07/12/24 Time From: 0700 Date To: 07/13/24 Time To: 0700
---	--	---

4. Communications		Assigned To	Rx Freq	Rx Tone	Tx Freq	Tx Tone	Mode	Notes
Ch#	Function	Name						
1	COMMAND	NIFC C3	170.4250	(T3) 131.8	168.0750	(T3) 131.8	A	English Peak
2	COMMAND	NIFC C10	170.4125	(T3) 131.8	165.9625	(T3) 131.8	A	Quartz Lookout
3	COMMAND	NIFC C11	170.6875	(T3) 131.8	166.5750	(T3) 131.8	A	Whiskey Butte
4	COMMAND	NIFC C12	173.0375	(T3) 131.8	167.3250	(T3) 131.8	A	Helispot 5
5	TACTICAL	DIV A	159.3075	(T16) 192.8	159.3075	(T16) 192.8	A	
6	TACTICAL	DIV B	151.1825	(T16) 192.8	151.1825	(T16) 192.8	A	
7	TACTICAL	DIV C	151.3325	(T16) 192.8	151.3325	(T16) 192.8	A	
8	TACTICAL	DIV D	151.4675	(T17) 67.0	151.4675	(T17) 67.0	A	
9	TACTICAL	ETNA	159.3225	(T17) 67.0	159.3225	(T17) 67.0	A	
10	TACTICAL	QUARTZ	151.1525	(T17) 67.0	151.1525	(T17) 67.0	A	
11	TACTICAL	GREENVIEW	154.2875	(T6) 156.7	154.2875	(T6) 156.7	A	
12	TACTICAL	UNASSIGNED	154.3025	(T6) 156.7	154.3025	(T6) 156.7	A	
13	A/G CMD	ALL DIVS	166.6000	0.0	166.6000	0.0	A	Overhead Use Only
14	A/G TAC	ALL DIVS	168.3750	0.0	168.3750	0.0	A	
15	TACTICAL	CALCORD	156.0750	(T6) 156.7	156.0750	(T6) 156.7	A	Medical Evac Tone 6
16	A/G	AIRGUARD	168.6250	0.0	168.6250	(T1) 110.9	A	Emergency Use Only
17								
18								
19								
20	A/G	AIRGUARD	168.6250	0.0	168.6250	(T1) 110.9	A	Emergency Use Only

5. Special Instructions

6. Prepared by (Communications Unit Leader): Name: C.Perry	Signature:
ICS 205 - CONTROLLED UNCLASSIFIED INFORMATION/BASIC	Date/Time: 07/11/24 1930

AIR OPERATIONS SUMMARY ICS-220										Time Prepared		Date Prepared		Prepared By	
Incident Name / Number				Sunrise	Sunset	Airport	Pumpkin	Shutdown		Operational Period - Date		Operational Period - Time		Dakota Fuller ASGS	
SHELLY				0541	2048	A30	2030	2030		7/11/2024		0800-2030		0800-2030	
General Remarks, Safety Notes, Hazards, Air Operations Special Equipment, etc. *All Aircraft orders go to Scott Valley Helibase *Be aware of retardant avoidance areas, 300ft away from waterways and bodies of water. *Sanitize Buckets before changing water sources. *Clear drop area/line before initiating drop sequence. *Be cognizant of all overhead and environmental hazards while working with Aircraft. *All GPS is to be collected in DD° MM.MMM' *ALL water and retardant picks/drops need to be tracked and recorded *Aviation daily cost to: Scottvalleyhb2023@gmail.com										Helibase Information Scott Valley Helibase A30 530-468-1294 41 33.395 N 122 51.208 W Siskiyou Helibase SIY 41 46.530 N 122 28.330 W		**day to day changes with sunrise/sunset/pumpkin times *pumpkin 2030 reflects 07/11/24		Medivac Ship Information Short Haul 3SH SVHB Redding Request Procedure for These Aircraft: Communications/Dispatch on Command,	
Incident Frequencies			RX	Tone	TX	Tone	AM/FM	Position	Name	Phone	EQUIPMENT/SUPPLIES				
TFR Victor			120.5250		120.5250		AM								
Rotor Victor			132.5750		132.5750		AM	AOBD	Kyle Beinschroth	760-617-9493					
Briefing Victor			125.1250		125.1250		AM	ASGS							
AirTactics			164.7750		164.7750		FM	ASGS-T	Dakota Fulks	530-736-2883					
A/G CMD			166.6000		166.6000		FM	HEBM-SVHB	Lee Stewart	775-220-6364					
A/G TAC			168.3750		168.3750		FM								
TOLC			169.2000		169.2000		FM	HLCO	Matt Lynde	530-919-8673					
DECK			163.1000		163.1000		FM								
AIR GUARD			168.6250	156.7	168.6250	110.9	FM	HEBM-SIY	Dennis Cobb	530-526-6994					
CALCORD			156.0750	156.7	156.0750	156.7	FM								
								UAO	Tyler Detrick	530-925-9668					
HELICOPTERS - Scott Valley Helibase															
FAA #	TYPE	Make/Model	Helibase	Base	Start	Avail	Remarks	FAA #	TYPE	Make/Model	Airport	Start	Avail	Remarks	
503	3	AS350B3E	SVHB	SVHB	0800	0830	Recon, Bux, PSD, IA	N181EH	3	AS350B3E	SIY	0800	0830	Recon	
N553SH	3	AS350B3E	SVHB	SVHB	0800	0830	Short Haul, Recon, Bux, PSD, IA	N4582D	2	UH-1H	SIY	0800	0830	Bucket	
502	3	AS350B3E	SVHB	SVHB	0800	0830	Recon, Bux, PSD, IA	N517N	2	UH-1H	SIY	0800	0830	Bucket	
532	2	Bell 205A++	SVHB	SVHB	0800	0830	Bux, Troop transport, Recon	N45917	1	S-61	SIY	0800	0830	Tanked	
N357KA	1	Kmax	SVHB	SVHB	0800	0830	Bux, Cargo	N805PJ	1	UH-60	SIY	0800	0830	Bucket	
N675TH	1	Kmax	SVHB	SVHB	0800	0830	Bux, Cargo	N80BH	1	UH-60	SIY	0800	0830	Bucket	
N39HX	1	Kmax	SVHB	SVHB	0800	0830	Bux, Cargo	N517MB	1	UH-60	SIY	0800	0830	Bucket	
N40HX	1	Kmax	SVHB	SVHB	0800	0830	Bux, Cargo	N6962R	1	S-64	SIY	0800	0830	Tanked	
								G841	1	UH-60	SIY	0800	0830	24 hour helist	
FIXED WING AA/HLCO															
FAA #	Call Sign	Make/Model	Base	Start	Avail	Remarks	FAA #	TYPE	Make/Model	Airport	Start	Stop	Remarks		
N32WS	AA05	AC890	SIY	0800	0830		N491NC	3	Bell 429	SIY	1800	0600	HLCO		
N14HX	507	Bell 407HP	SIY	0800	0830	HLCO, IR	N259PJ	1	CH-47	SIY	1800	0600			
							607	1	S70i	SIY	1800	0600			
							N238PJ	1	CH-47	SIY	1800	0600			

HELICOPTER EXTRACTION OPERATIONS

The intent of helicopter insertion/extraction operations is to facilitate the movement of personnel to and from inaccessible areas. These operations are not meant to be a medical transport resource; life flight and ground transportation should always be ordered in addition to the extraction aircraft and crew.

ORDERING:

- On-scene EMT and/or Incident within incident IC determines that an extraction helicopter is needed and places the order through the pre-established procedures:
 - Division Supervisor
 - Incident Communications
 - Dispatch Center
- When ordering extraction aircraft provide the following information:
 - Location (Lat/Long) of patient
 - Known Hazards
 - Wind Speed and Direction
 - Terrain
 - Incident Updates

SITE SELECTION:

- The helicopter crew will confirm the extraction location when they arrive on scene. However, a general rule is any clearing that is 10'x10' with visible sight lines to the sky is a suitable extraction site.
- If the terrain is steep, excavating a platform or shelf can make it easier for patient packaging.

QR Code-Short-haul Site Selection Video



CONSIDERATIONS:

- Short-haul and hoist are safe and efficient operations for extracting injured personnel of any severity including "Green" patients.
- Ensure area is clear of non-essential items, hazards, and personnel.
- Rotor wash may affect overhead hazards and blowing dust/debris can create brown out conditions or influence fire behavior.
- Aerial Supervision is valuable for coordinating aviation medevac/extraction missions and should be ordered if available and not currently present.
- The aircrew will make the final assessment of the mission. Always have a contingency plan in case a helicopter cannot complete the request.

DEFINITIONS:

Rescue Hoist: A cable winching device mounted to the helicopter that can lower/raise persons attached to a cable.

- Common cable lengths are 250-300 feet.

Short-haul: To insert or extract one or more persons suspended on a fixed line beneath a helicopter.

- Common short-haul line lengths are 100, 150, and 250 feet. The lines can also be connected for a longer line if the situation requires it.

FINANCE MESSAGE

Fire Name: Shelly Fire
Fire Number: CA-KNF-005159
Accounting Code: P5 R18J (0505)
Email: 2024.shelly.finance@firenet.gov
Incident Phone: 530-536-0781

Finance Documents Needed upon "Check In" (If Not Already Submitted):

Please email these documents or scan the QR Code below, attach & submit.			
FED Equipment/ Crews: <ul style="list-style-type: none"> Manifest - showing employment type (GS or WG) or AD rates if applicable 	Overhead: <ul style="list-style-type: none"> AD/Casual Hire Form If regular Agency please ensure "GS" or "WG" is written on your CTR 	Contract Equipment/ Contract Crews: <ul style="list-style-type: none"> Agreement Manifest Resource Order Inspections 	Cooperator: <ul style="list-style-type: none"> Cooperative Agreement Resource Order

When emailing finance:

- Overhead/FED: *subject line:* TIME, Resource #, Resource Name
- Equipment/Cooperator: *subject line:* EQTR, Resource #, Resource Name

Prior to your demob date, please contact Finance via email to expedite the demob process. Upon submittal of your final CTR/Shift Tickets, Finance will email you copies of your pay documents for review and signature.

Local Government Resources & CalOES on CFAA also check-in here:



**Rick Young CalOES AREP
616-541-3165**



FINANCE MESSAGE



TIME Process

Shift Tickets: Line supervisors complete for Hired Equipment and submit hard copy to TIME, OR complete an e-Shift Ticket online at <https://shifftickets.fire.ca.gov> AND provide a hard copy to TIME. Shift Ticket example on page 35 of IAP.

Personnel Time: All Cal Fire personnel check in to TIME trailer located at fairgrounds in Yreka.

Hired Equipment: All Hired Equipment resources check in to TIME trailer located at fairgrounds in Yreka with a copy of your agreement.

Local Government: Check-in with OES Rep, located at the fairgrounds in Yreka. See page 34 of IAP.

COMP/CLAIMS

Report all comp claims to FINANCE.

AO-341 Hotel Rosters

Please sign the roster for every night.

Feeding

Feeding is provided at the Yreka fairgrounds.

Off-Site feeding is approved for DINNER ONLY for personnel lodging in the following locations:

MEDFORD			ASHLAND	Mt. Shasta
Elmer's 2000 Biddle Rd. Medford, OR	Elmer's 68 E Stewart Ave. Medford, OR	Applebee's 1388 Biddle Rd. Medford, OR	Oak Tree Bar & Grill 2510 Ashland St. Ashland, OR	Black Bear Diner 401 W Lake St. Mt. Shasta, CA



CAL FIRE SISKIYOU UNIT



Finance Section - Shift Ticket Examples

24HR LINE RESOURCE - 2 OPERATORS

EMERGENCY SHIFT TICKET and EVALUATION FORM The responsible Government Officer will complete this form each shift.						Contractor Name			
Incident or Project Name SHELLY		Incident Number CAKNF005159		Request Number E-20007		Operator #1 (DAY SHIFT) FIRST & LAST		Operator #2 (NIGHT SHIFT) FIRST & LAST	
Agreement Number SHU 0012345678						Operator Furnished By: <input checked="" type="checkbox"/> Contractor <input type="checkbox"/> Government			
Equipment Make 2002 CATERPILLAR		Equipment Model / Type D6N XL, TYPE 2 - E				Operating Supplies Furnished By: <input checked="" type="checkbox"/> Contractor <input type="checkbox"/> Government			
Serial Number COMPLETE SERIAL #		License Number				Equipment Status <input checked="" type="checkbox"/> Inspected <input checked="" type="checkbox"/> Under Agreement			
Equipment Use						Released by Government <input type="checkbox"/>			
Date Mo / Day Start Stop Work						Withdrawn by Contractor <input type="checkbox"/>			
(Circle) Hours Days / Miles						Remarks/Comments**			
6/18 0701 2400 17		Assignment DIV X							
6/19 0001 0700 7		DIV X							
Vendor Rating						Govt. Rep. Name and Position - PRINT			
Poor* Avg. Good Exc. N/A						Print Your Name			
Met Performance Expectations						Govt. Rep. Signature			
Equipment in Safe Working Condition						<i>Your Signature</i>			
Operator Skill Level						Contractor Signature			
Operates Safely						<i>Contractor Signature</i>			
Operator's Cooperation Level						Date		Time	
Overall Performance						7/9/2024		0700	
* NOTE: any rating of POOR requires an explanation in Comment Section. ** Final evaluation or for more documentation, use a CALFIRE Form 230 or equivalent.						CAL FIRE 297 (Rev 3-2011)			

12HR LINE RESOURCE - 1 OPERATOR

EMERGENCY SHIFT TICKET and EVALUATION FORM The responsible Government Officer will complete this form each shift.						Contractor Name			
Incident or Project Name SHELLY		Incident Number CAKNF005159		Request Number E-20008		Operator #1 (DAY SHIFT) FIRST & LAST		Operator #2	
Agreement Number SHU 0012345678						Operator Furnished By: <input checked="" type="checkbox"/> Contractor <input type="checkbox"/> Government			
Equipment Make 1999 PETERBILT 379		Equipment Model / Type TRANSPORT 18 WHEEL				Operating Supplies Furnished By: <input checked="" type="checkbox"/> Contractor <input type="checkbox"/> Government			
Serial Number LAST 8 OR FULL VIN		License Number 12345A1				Equipment Status <input checked="" type="checkbox"/> Inspected <input checked="" type="checkbox"/> Under Agreement			
Equipment Use						Released by Government <input type="checkbox"/>			
Date Mo / Day Start Stop Work						Withdrawn by Contractor <input type="checkbox"/>			
(Circle) Hours Days / Miles						Remarks/Comments**			
4/1 0701 1900 12		Assignment DIV X				NO DAMAGE / NO CLAIM			
Vendor Rating						Govt. Rep. Name and Position - PRINT			
Poor* Avg. Good Exc. N/A						Print Your Name			
Met Performance Expectations						Govt. Rep. Signature			
Equipment in Safe Working Condition						<i>Your Signature</i>			
Operator Skill Level						Contractor Signature			
Operates Safely						<i>Contractor Signature</i>			
Operator's Cooperation Level						Date		Time	
Overall Performance						7/9/2024		1900	
* NOTE: any rating of POOR requires an explanation in Comment Section. ** Final evaluation or for more documentation, use a CALFIRE Form 230 or equivalent.						CAL FIRE 297 (Rev 3-2011)			

**SHELLY INCIDENT JULY
JULY 12, 2024**

INCIDENT TRAINING MESSAGE
WRITING EFFECTIVE PERFORMANCE EVALUATIONS

- ✓ Provide **CONSTRUCTIVE FEEDBACK** for trainee and make your words valuable for the person or people responsible for reviewing the evaluation.
- ✓ Describe what the trainee did on the assignment to justify their rating. **PAINT THE PICTURE** to the reviewing officials on the complexity of the assignment!
- ✓ Be **HONEST** enough to let the trainee know what their strengths and weaknesses are, how they performed and if they met, did not meet, or exceeded your expectations.
- ✓ **DOCUMENT** what skills or tasks the trainee should work on next if recommending continuing assignments.
- ✓ If recommending certification, **BE SPECIFIC** in the performance evaluation that you are recommending them for certification.

Register Here



John Fakehany
TNSP
909-693-9748

Jacobie Waters
TNSP(T)
530-414-3470

HUMAN RESOURCE MESSAGE



Many employees do not formally report harassment for a variety of reasons. They may not want to cause trouble, they may not trust their company to act, or they may fear retaliation from the harasser or coworkers. Most of the time they just want it to go away.

While these concerns are understandable, it's very important to report workplace harassment to your HR department or other decision makers. If you don't report harassment, there won't be a chance to deal with it and make it stop.

This incident has a policy on harassment to include reporting misconduct to the HRSP, The incident HRSP has the capability of addressing misconduct on the incident, as well as reaching out to your home agency to ensure harassment stops when you get back to your home unit.

The requirement of zero tolerance of harassment, bullying, intimidation, or any similar behavior on this incident.

Feel free to call/text or come by the HRSP trailer.

Adam Alvarez – HRSP - (707) 373-8715
NFFE Union Contact:

Gay Baxter Title: Local 1865 Vice President

E-mail: gay.baxter@usda.gov, Phone: Cell – (530) 598-6095

US Postal Service – General Delivery – (530) 467-3981 – 9:00am – 5:00 pm M -F

Your Name – Bring I.D.

**119 Diggles
General Delivery
Etna CA, 96027**



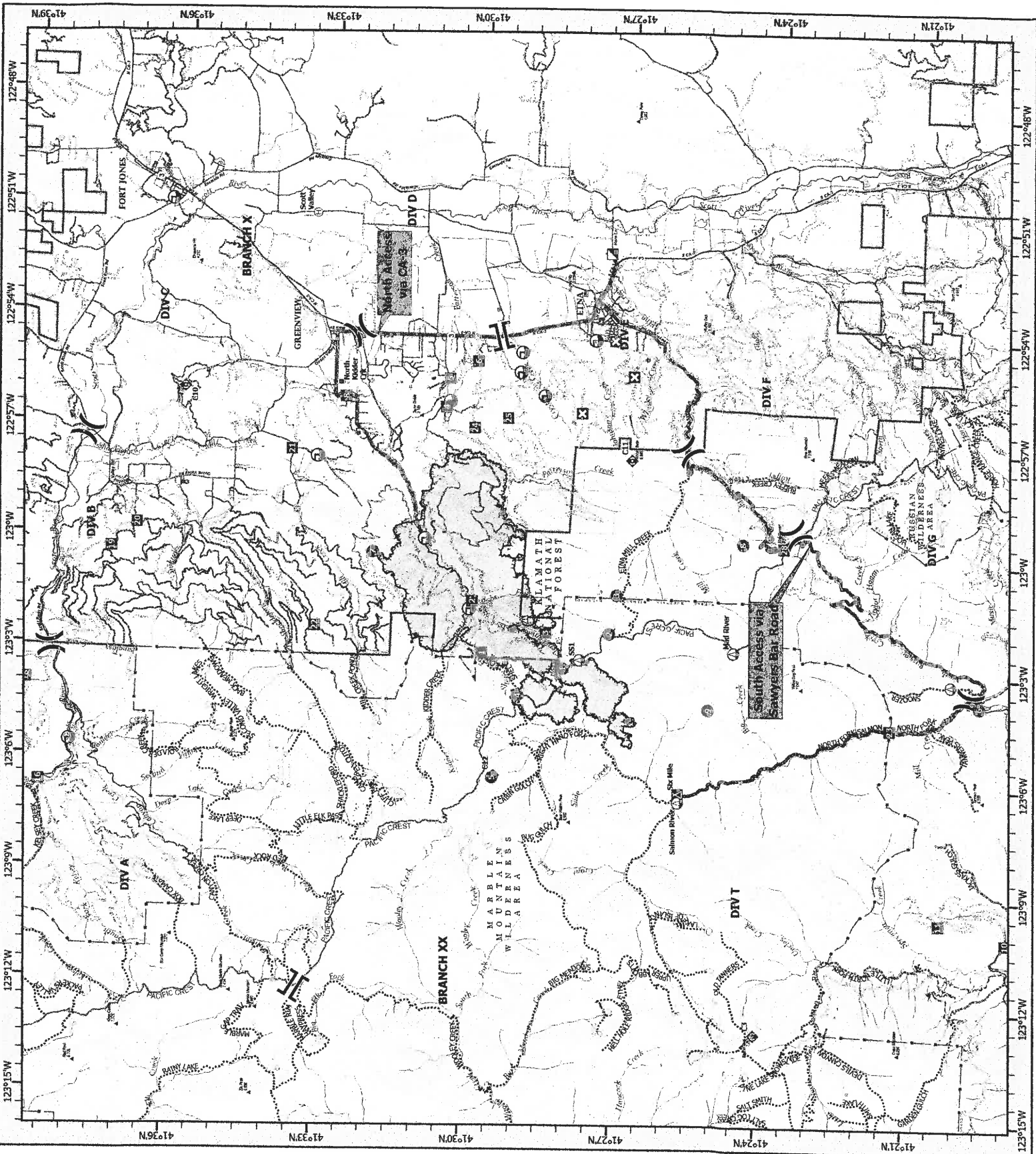
If you would like to be part of our Cooperators Team, use this QR code to have your name on our mailing list and Cooperators Contact Sheet. You can get our meeting updates, agendas and IAP's.



Logistics Hours

Caterer Hours:	Breakfast: 0530 - 0900
	Dinner: 1800 - 2130
Shower:	0500-1200, 1400 – 2300
Supply:	063-2130
Laundry:	0500-2200
Fuel Tender	0600-1300, 1500-2200

THIS PAGE INTENTIONALLY LEFT BLANK

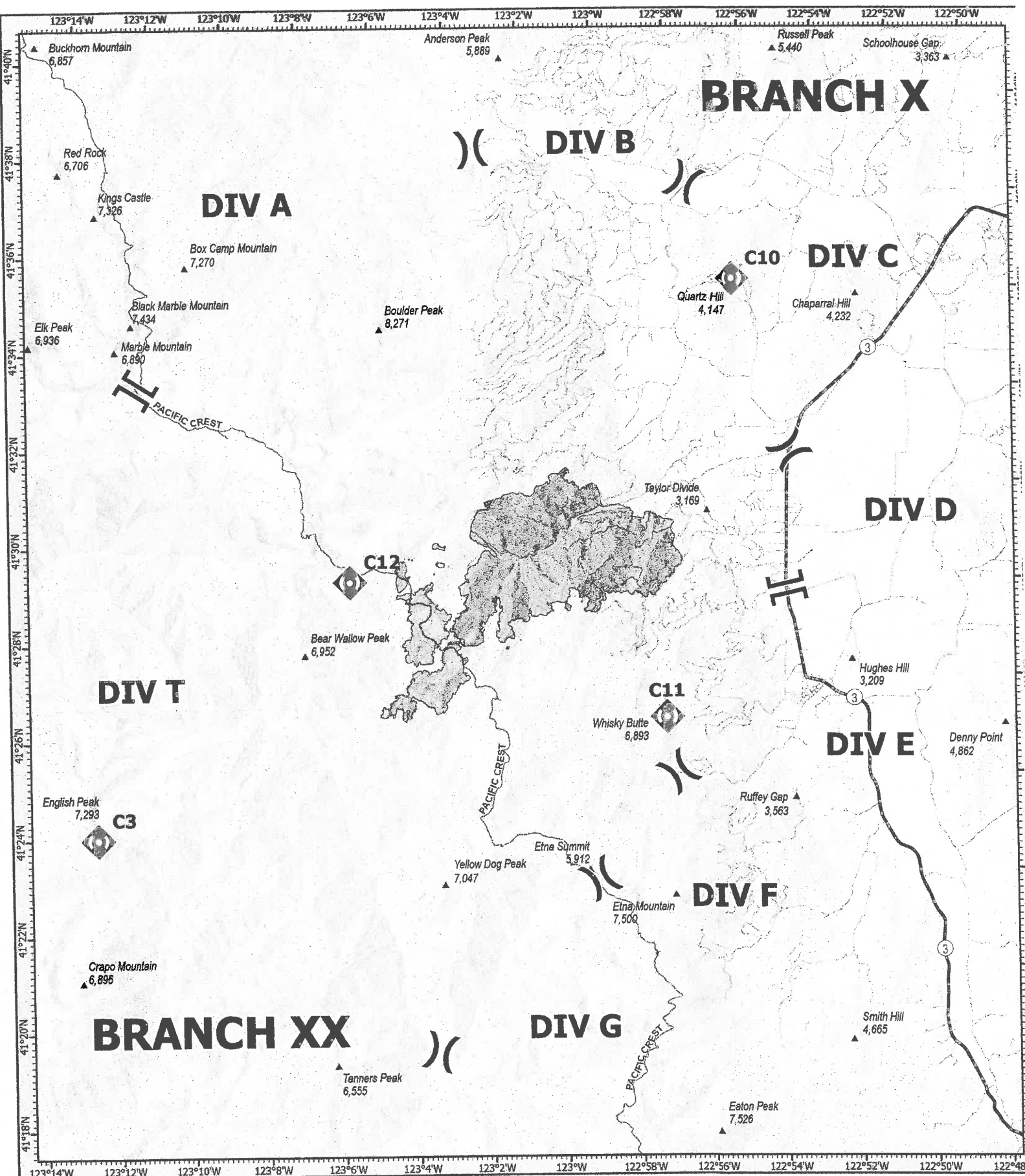


TRANSPORTATION
SHELLY
 07/12/24



- Helispot
 - ⊕ Helibase
 - ⊕ Sling Site
 - X Division Break
 - || Branch Break
 - ⊠ Incident Command Post
 - ⊠ Drop Point
 - ⊠ Closure
 - ⊠ Camp
 - ⊠ Staging Area
 - ⊠ Value at Risk
 - ⊠ Landmark
 - ⊠ Gate
 - ⊠ Bridge
 - ⊠ Structure Wrap
 - ⊠ Repair Point
 - ⊠ Fence - Cut/Damaged
 - ⊠ Culvert
 - ⊠ Repeater
 - ⊠ Safety Zone
 - ⊠ Hazard
 - ⊠ Draft Site
 - ⊠ Uncontaminated
 - ⊠ Wildfire Daily Fire Perimeter
 - ⊠ Road - Light Duty - Dirt
 - ⊠ Road - Light Duty - Gravel
 - ⊠ Road - Light Duty - Paved
 - ⊠ Road - Light Duty - Unspecified
 - ⊠ Road - Unimproved
 - ⊠ Secondary Highway
 - ⊠ Road, Unspecified
 - ⊠ Road, Paved
 - ⊠ Road, Dirt
 - ⊠ National Trail
 - ⊠ Trail
 - ⊠ USFS Wilderness
 - ⊠ USFS Administrative Forest
 - ⊠ Non Forest
- Transport Routes**
- ⊠ North Access
 - ⊠ South Access



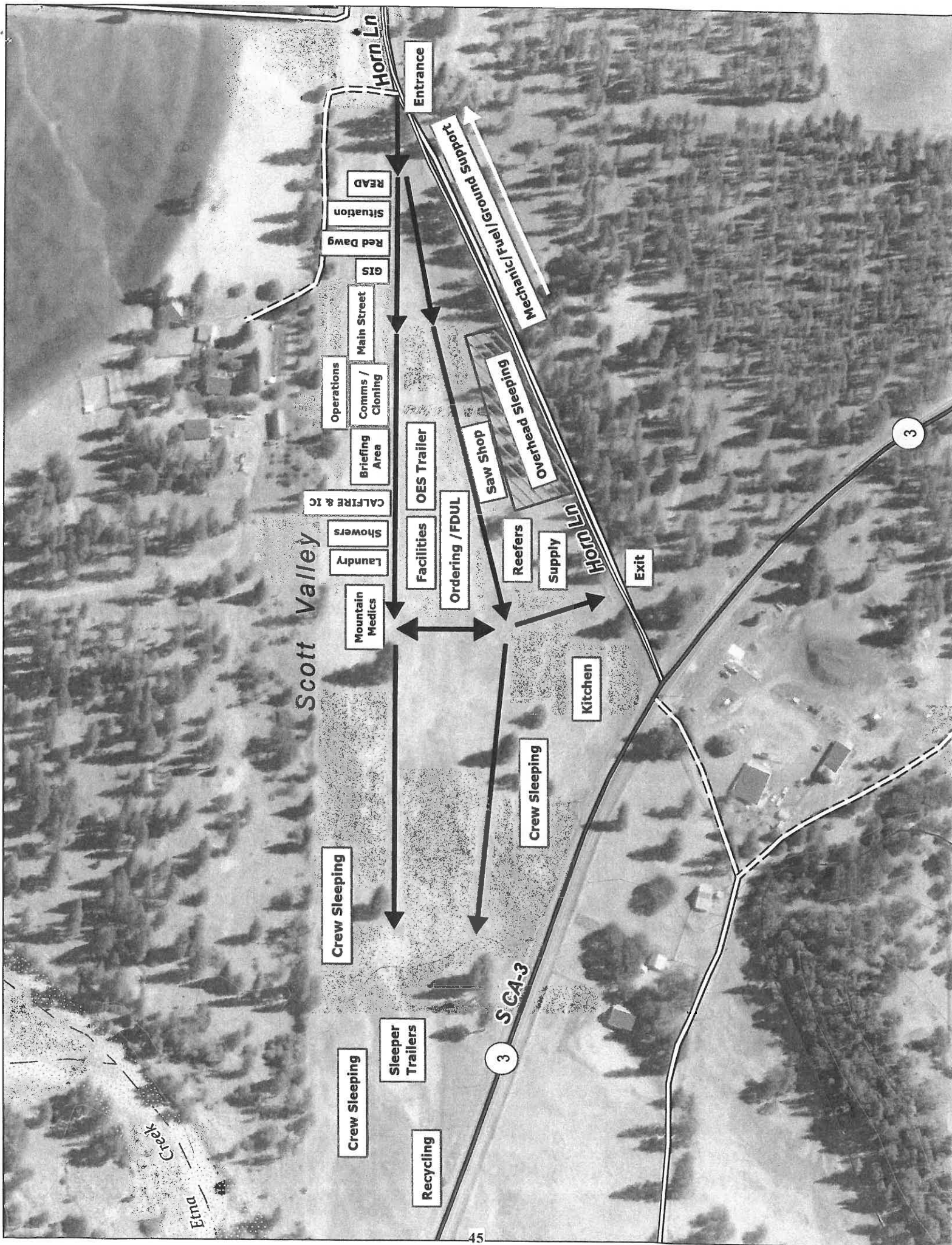


- () Division Break
- || Branch Break
- ◆ Repeater
- ▭ Wildfire Daily Fire Perimeter
- ▲ Gap; Summit
- Non Forest

COMMUNICATIONS
SHELLY
 CA-KNF-005159
 07/12/24
 44



1:100,000 NAD83 CA ALBERS
 0 1 2 4 Miles



Scott Valley

Horn Ln

Entrance

Mechanic/Fuel/Grnd Support

READ
Situation
Red Dawg
GIS

Main Street
Operations
Comms / Cloning

Briefing Area

CALFIRE & IC

OES Trailer

Overhead Sleeping

WAS Shop

Reefers

Supply

Exit

Horn Ln

Facilities

Ordering / FDUL

Showers

Laundry

Mountain Medics

Kitchen

Crew Sleeping

Crew Sleeping

Crew Sleeping

Sleeper Trailers

Recycling

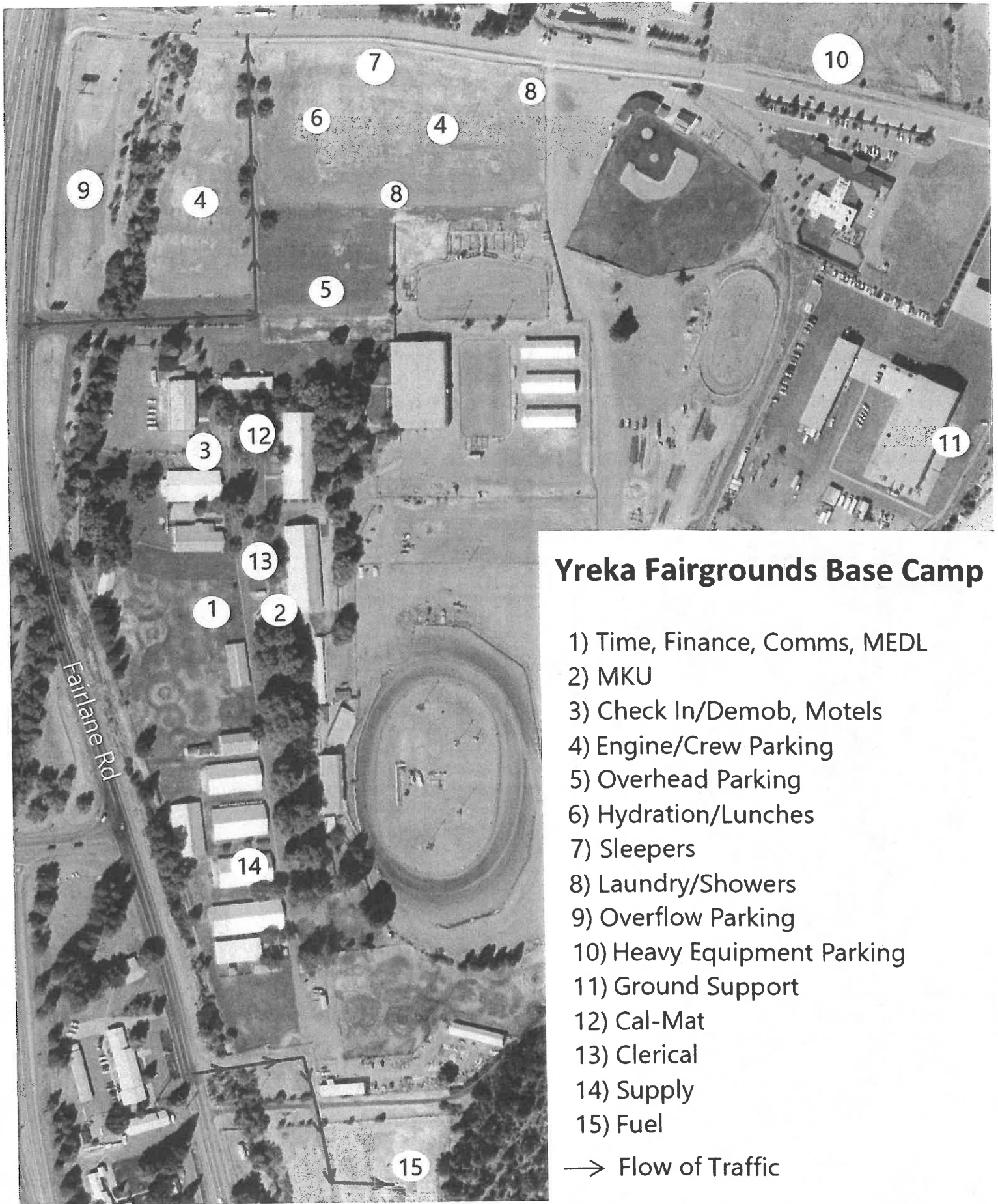
SCA-3

Ethno Creek

Ethno

3

45



Yreka Fairgrounds Base Camp

- 1) Time, Finance, Comms, MEDL
- 2) MKU
- 3) Check In/Demob, Motels
- 4) Engine/Crew Parking
- 5) Overhead Parking
- 6) Hydration/Lunches
- 7) Sleepers
- 8) Laundry/Showers
- 9) Overflow Parking
- 10) Heavy Equipment Parking
- 11) Ground Support
- 12) Cal-Mat
- 13) Clerical
- 14) Supply
- 15) Fuel

→ Flow of Traffic

Shelly Incident CA-KNF-005159
 1712 Fairlane Rd, Yreka CA 96097

CIIMT 12 Line Order Worksheet



Date, Time, and From Who Order Was Placed:	Order Number:	Delivery Location and Time (Div, LZ, DP, Lat/Long, etc)	Delivery Mode (Delivery, Pickup, Helo, etc.):
Order received in Communications by: Delivery by who & time and/or date scheduled. Detailed instructions and notes if needed:			
Item #	Description	Note: Items match reference cards carried by Team 12 operations personnel	Quantity Ordered
1	Mark III Pump Kit:		
2	UNI-Engine (Klump Pump)	Dimensions: 7' wide x 10' Long, 1000 Gallon Capacity, 13 HP, 90 GPM, @ 110 psi, Unleaded Fuel, 24' of 2" Hard Suction, 1000' of 1.5", 800' of 1", 400' ¾" Hose, Self-leveling System with Manual Jacks, 1600 lbs. Fully Equipped w/Type-2 Helo Cables, 5 Gallons of Foam with proportioner	
3	Norton Hose Kit	1 ½" Hose - 5000 Feet, 1" Hose - 2000 Feet, ¾" Hose 2000 Feet, 1 ½" Gated Wye's - 25ea, 1 ½" to 1" Reducers - 25 ea, 1" to ¾" Reducers 25 ea, 1" Combination Nozzles - 25 ea, ¾" Nozzles - 25 ea, Hose Clamps - 3 ea, Class A Foam - 25 Gallons, 1 ½" Combo Nozzles - 5 ea, ¾" Wye's - 25 ea	
4	Half-Norton Hose Kit	1 ½" Hose, 2500 Feet, 1" Hose, 1000 Feet, ¾" Hose, 1000 Feet, 1 ½" Gated Wye's, 12ea, 1 ½" to 1" Reducers, 12ea, 1" to ¾" Reducers, 12ea 1" Combo Nozzles, 12 ea, ¾" Nozzles, 12ea, Hose Clamps - 3 ea, Class A Foam - 10 Gallons, 1 ½" Combo Nozzles - 2 ea, ¾" Wye's - 12 ea	
5	Coyote Package (For a 20 Person Crew - Approx 785lbs)	50 gal Water - 12 cases, 25 gal Gatorade - 6 cases, 3 Cases of MRE's, 40ea Sack Lunches, 1 case - AA Batteries, 5 Rolls Toilet Paper, 20 Gl Gasoline, 4 Gl Bar and Chain Oil, ½ Box Trash Bags, 25ea Bath-In-A-Bags, 25ea Towel, Cleansing 12" x 30", 2 to 4ea Gold Bond, 40oz. 2-Cycle Mix,	
6	1000 foot hose lay kit includes the following:	10ea 100' x 1 1/2" Hose, 10ea 100' x 1" Hose, 10ea 1 1/2" Gated Wyes, 10ea 1 1/2" to 1" Reducers, 10ea 1" Nozzles	
7	2000 foot hose lay kit includes the following:	20ea 100' x 1 1/2" Hose, 20ea 100' x 1" Hose, 20ea 1 1/2" Gated Wyes, 20ea 1 1/2" to 1" Reducers, 20ea 1" Nozzles	
8	3000 foot hose lay kit includes the following:	30ea 100' x 1 1/2" Hose, 30ea 100' x 1" Hose, 30ea 1 1/2" Gated Wyes, 30ea 1 1/2" to 1" Reducers, 30ea 1" Nozzles	

CIIMT 12 Line Order Worksheet - Page 2

Item #	Description	NFES #	Quantity Requested	Item #	Description	NFES #	Quantity Requested
9	Hose (50') Garden, 3/4"	1016		34	Gas Unleaded (Gallons)		
10	Hose (100'), 1"	0966		35	Oil 2 Cycle (Pints)	0344	
11	Hose (100'), 1 1/2"	0967		36	Bar oil (Qts)	1869	
12	Nozzle, Garden, 3/4"	0136		37	Drip torch - ea	0241	
13	Nozzle, Forester, 1"	0024		38	Drip torch mix 3.5 : 1.5 (gallon)		
14	Nozzle, KK Type, 1"	1081		39	Fusees BX	0105	
15	Nozzle, KK Type, 1 1/2"	1082		40	Flare Gun Rounds (12/BX)	0687	
16	Wye, Gated, 3/4"	0739		41	Cartridge #6 purple (box)	0372	
17	Wye, Gated, 1"	0839		42	Batteries "AA" Pkg, (24/PKG)/BX	0030	
18	Wye, Gated, 1 1/2"	0883		43	Ribbon, Flagging (Specify Color)		
19	Inline Tee, 1" x 1" x 3/4"	1809		44	Water, Cubies		
20	Inline Tee 1" x 1" x 1"	2240		45	Water, Bottled, Cases		
21	Inline Tee 1 1/2" X 1"	0731		46	Gatorade		
22	Reducer 1" X 3/4"	0733		47	MRE's (12/BX)	1842	
23	Reducer 1 1/2" to 1"	0009		48	Heavy Mill Plastic	0283	
24	Increaser, 3/4" X 1"	2235		49	Washcloth, waterless, Cleansing	0206	
25	Increaser, 1" X 1 1/2"	0416		50	Wrap, Structure 54" x 300'	0881	
26	Foam 5 gal	1145		51	Sprinkler Kit		
27	Foam 4 oz (For Backpack Pump)	3400		52	Mark 3 Pump		
28	Backpack Pump	1197		53	Mark 3 Pump Kit w/10 gal Mix Fuel		
29	Pumpkin (Gallons?)			54	Chainsaw Kit	0340	
30	Porta-Tank (Gallons?)			55	Mop-Up Kit, 3-wand	0772	
31	Shovel	170		56	Pump Kit, Lightweight, 2-Cycle	0670	
32	Combl Tool	146		57	Gas, raw and 2 qts 2-Cycle Oil, ea		
33	McCloud	296		58	Lightweight Pump Kit - Cache w/5 gal fuel		
				59	Gas, raw, 1 gallon w/ 1qt 2-cycle oil, ea		

Notes:

UNIT LOG (ICS 214)

1. Incident Name:

SHELLY

2. Operational Period:

Date From: 7/12/24 Date To: 7/13/24

Time From: 0700 Time To: 0700

3. Unit Name/Designators

4. Unit Leader (Name and ICS Position)

5. Personnel Assigned/Designators

NAME	ICS POSITION	HOME BASE

6. Activity Log (Continue on Reverse)

TIME	MAJOR EVENTS

7. Prepared By:

Date/Time:

MEDICAL PLAN (ICS 206 WF) CIIMT 12

1. Incident Name				2. Operational Period				
SHELLY INCIDENT CA-KNF-005159				Date/Time: 07/12/2024 – 07/13/2024 0700-0700				
3. EMS / Ambulance Services/Aid Stations								
Name	Location			Frequency/Phone		Advanced Life Support (ALS) Yes No		
MT. SHASTA AMBULANCE	YREKA, CA			Shelly Communications		X		
ETNA AMBULANCE	ETNA, CA			Shelly Communications		X		
MT. MEDICS Aid Station	ICP			530-859-2799		X		
4. Air Rescue / Air Ambulance Services								
Name	Phone			Type of Aircraft & Capability				
KRASSEL (N353SH)	Shelly Communications			SHORT HAUL BLS				
MERCY AIR	Shelly Communications			AIR AMBULANCE, 24 HR ALS, NO HOIST				
PHI	Shelly Communications			AIR AMBULANCE, 24 HR ALS, NO HOIST				
REACH AIR	Shelly Communications			AIR AMBULANCE, 24 HR ALS, NO HOIST				
CHP	Shelly Communications			0600-0230, ALS, DAY HOIST ONLY, NO SHORT HAUL				
COAST GUARD	Shelly Communications			24 HR HOIST, BLS ONLY				
National Guard	Shelly Communications			24 HR HOIST, BLS ONLY				
5. Hospitals (all times estimated from incident location)								
Name & Level	GPS Datum – WGS 84 Degrees Decimal Minutes		Travel Time Air Gnd		Phone	Helipad Yes No		Address
UC DAVIS MEDICAL CENTER LEVEL 1 TRAUMA	Lat:	33°33.292'N	1.5hr	6hr	916-734-3790 ER Desk	X		2315 Stockton Blvd. Sacramento, CA 95817
	Long:	121°27.326'W						
MERCY MEDICAL CENTER Redding LEVEL 2 TRAUMA	Lat:	40°34.325'N	40m	3hr	530-225-7200 ER Desk	X		2175 Roseline Ave. Redding, CA 96001
	Long:	122°23.700'W						
ASANTE ROGUE REGIONAL MEDICAL CENTER-LEVEL 2	Lat:	42°19.07'N	20m	2hr	541-789-7132 ER Desk	X		2825 E. Barnette Rd. Medford, OR 97504
	Lat:	122°49.90'W						
MERCY MEDICAL CENTER Mt. Shasta LEVEL 3 TRAUMA	Lat:	41°19.111'N	30m	2hr	530-926-9360 ER Desk	X		914 Pine St. Mt. Shasta. CA 96067
	Long:	122°19.200'W						
FAIRCHILD MEDICAL CENTER LEVEL 4 TRAUMA	Lat:	41°43.181'N	20m	1.5h	530-841-6292 ER Desk	X		444 Bruce St. Yreka, CA 96097
	Long:	122°38.757'W						
6. Division / Crew Emergency Pre-Plan								<i>Update and discuss with assigned resources daily.</i>
Fireline EMT / Medic's Division / Branch Location								
Air Hoist site location site: Lat: / Long: / Elevation:								
Helispot: Lat: / Long: / Elevation:								
7. Prepared By (Medical Unit Leader)			8. Date/Time		9. Reviewed By (Safety Officer)		10. Date/Time	
<i>Ron Sandler</i> MEDL			07/11/2024 1600		<i>Michael Seymour</i> SOFC		07/11/2024 1600	

MEDICAL PLAN (ICS 206 WF) CIIMT 12

Medical Incident Report					
FOR A NON-EMERGENCY INCIDENT, WORK THROUGH CHAIN OF COMMAND TO REPORT AND TRANSPORT INJURED PERSONNEL AS NECESSARY.					
FOR A MEDICAL EMERGENCY: IDENTIFY ON SCENE INCIDENT COMMANDER BY NAME AND POSITION AND ANNOUNCE "MEDICAL EMERGENCY" TO INITIATE RESPONSE FROM IMT COMMUNICATIONS/DISPATCH.					
Use the following items to communicate situation to communications/dispatch.					
1. CONTACT COMMUNICATIONS / DISPATCH (Verify correct frequency prior to starting report) <i>Ex: "Communications, Div. Alpha. Stand-by for Emergency Traffic."</i>					
2. INCIDENT STATUS: Provide incident summary (including number of patients) and command structure. <i>Ex: "Communications, I have a Red priority patient, unconscious, struck by a falling tree. Requesting air ambulance to Forest Road 1 at (Lat./Long.) This will be the Trout Meadow Medical, IC is TFLD Jones. EMT Smith is providing medical care."</i>					
Severity of Emergency / Transport Priority	<input type="checkbox"/> RED / PRIORITY 1 Life or limb threatening injury or illness. Evacuation need is IMMEDIATE <i>Ex: Unconscious, difficulty breathing, bleeding severely, 2° - 3° burns more than 4 palm sizes, heat stroke, disoriented.</i> <input type="checkbox"/> YELLOW / PRIORITY 2 Serious Injury or illness. Evacuation may be DELAYED if necessary. <i>Ex: Significant trauma, unable to walk, 2° - 3° burns not more than 1-3 palm sizes.</i> <input type="checkbox"/> GREEN / PRIORITY 3 Minor Injury or illness. Non-Emergency transport <i>Ex: Sprains, strains, minor heat-related illness.</i>				
Nature of Injury or Illness & Mechanism of Injury			Brief Summary of Injury or Illness <i>(Ex: Unconscious, Struck by Falling Tree)</i>		
Transport Request			Air Ambulance / Short Haul/Hoist Ground Ambulance / Other		
Patient Location			Descriptive Location & Lat. / Long. <i>(WGS84)</i>		
Incident Name			Geographic Name + "Medical" <i>(Ex: Trout Meadow Medical)</i>		
On-Scene Incident Commander			Name of on-scene IC of Incident within an Incident <i>(Ex: TFLD Jones)</i>		
Patient Care			Name of Care Provider <i>(Ex: EMT Smith)</i>		
3. INITIAL PATIENT ASSESSMENT: Complete this section for each patient as applicable (start with the most severe patient)					
Patient Assessment: See IRPG PAGE 106					
Treatment:					
4. TRANSPORT PLAN:					
Evacuation Location (if different): <i>(Descriptive Location (drop point, intersection, etc.) or Lat. / Long.)</i> Patient's ETA to Evacuation Location:					
Helispot / Extraction Site Size and Hazards:					
5. ADDITIONAL RESOURCES / EQUIPMENT NEEDS:					
<i>Example: Paramedic/EMT, Crews, Immobilization Devices, AED, Oxygen, Trauma Bag, IV/Fluid(s), Splints, Rope rescue, Wheeled litter, HAZMAT, Extrication :</i>					
6. COMMUNICATIONS: Identify State Air/Ground EMS Frequencies and Hospital Contacts as applicable					
Function	Channel Name/Number	Receive (RX)	Tone/NAC *	Transmit (TX)	Tone/NAC *
COMMAND					
AIR-TO-GRND					
TACTICAL					
7. CONTINGENCY: <u>Considerations:</u> If primary options fail, what actions can be implemented in conjunction with primary evacuation method? Be thinking ahead. .					
8. ADDITIONAL INFORMATION: Updates/Changes, etc. .					
REMEMBER: Confirm ETA's of resources ordered. Act according to your level of training. Be Alert. Keep Calm. Think Clearly. Act Decisively. .					