

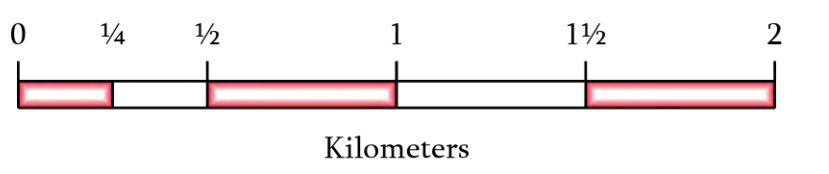
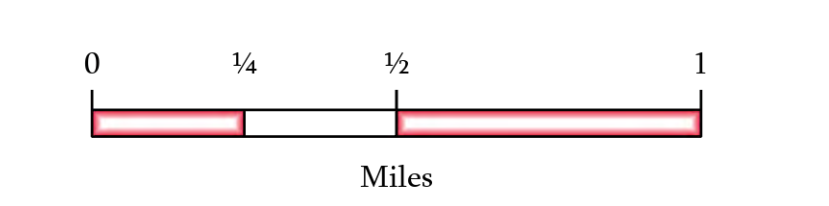
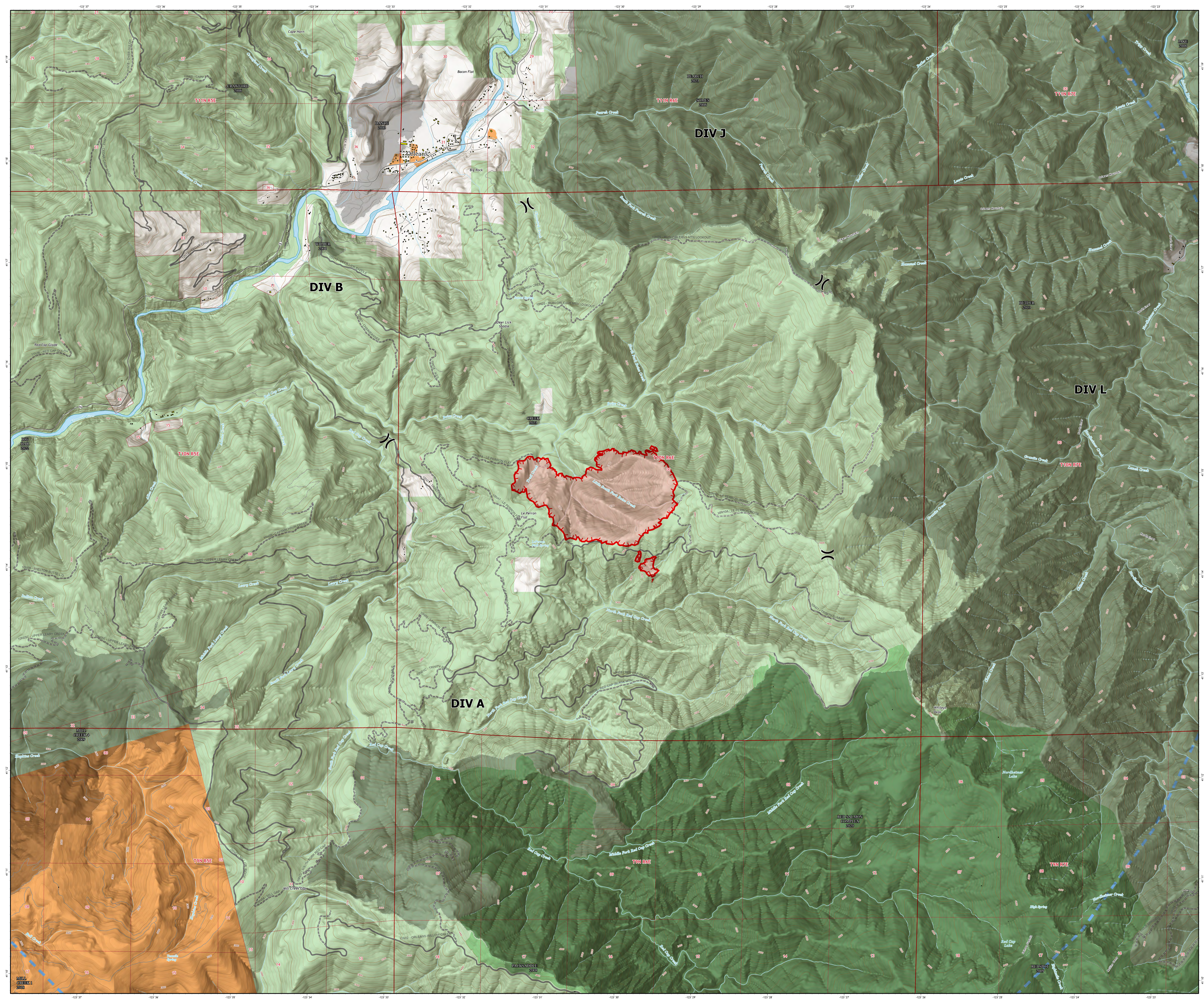
# Operations Map

August 10, 2024

**Boise Fire**  
CA-SRF-000729

892 Acres  
Acres from IR and GPS - August 10 | 12:57

- Division Break
- Uncontained
- Fire History (Since 2004)
- Building Footprints
- USFS Wilderness
- Ownership**
  - Bureau of Indian Affairs (BIA)
  - US Forest Service (USFS)
  - Private



1:20,000

Datum: North American 1983