

Pilot Map












August 12, 2024

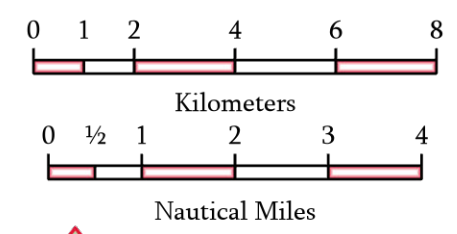
Boise Fire

CA-SRF-000729

1,621 Acres

Acres from IR and GPS - August 11 | 11:30

-  Aerial Hazard
-  Division Break
-  Incident Command Post
-  Drop Point
-  Lookout
-  Completed Hand Line
-  Completed Road as Line
-  Highlighted Feature
-  Temporary Flight Restriction
-  No Fly Zone
-  Uncontained




1:150,000
Datum: North American 1983