

Pilot Map

















August 14, 2024

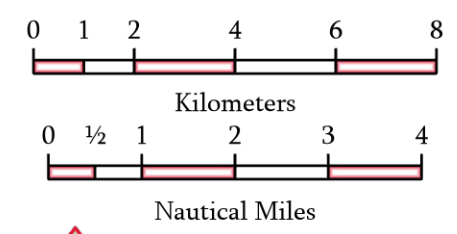
Boise Fire

CA-SRF-000729

8,622 Acres

Acres from IR and GPS - August 14 | 15:09

-  Aerial Hazard
-  Aviation Check Point
-  Helispot
-  Division Break
-  Incident Command Post
-  Drop Point
-  Lookout
-  Repeater
-  Completed Dozer Line
-  Completed Hand Line
-  Completed Road as Line
-  Highlighted Feature
-  Aviation Route
-  Temporary Flight Restriction
-  No Fly Zone
-  Uncontained




1:150,000
Datum: North American 1983