

# Transportation Map

August 14, 2024

**Boise Fire**  
**CA-SRF-000729**

7,223 Acres

Acres from IR and GPS - August 13 | 21:30


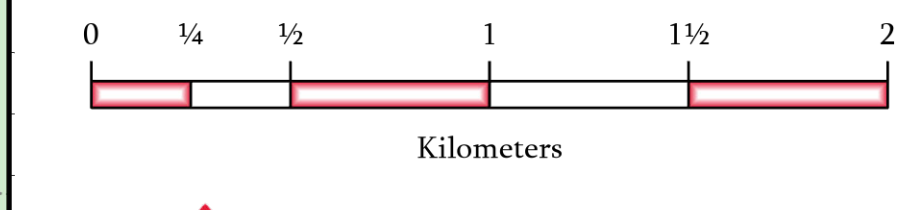
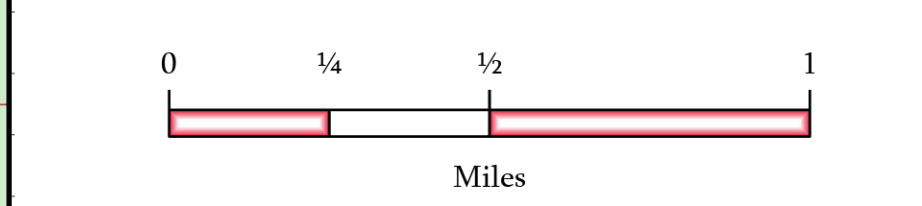
**Div L**

**Div E**

**Div A**

**Div Y**

- Helispot
- ⌘ Division Break
- Incident Command Post
- Drop Point
- ⌘ Lookout
- ⌘ Repeater
- Access Route
- Uncontained
- Building Footprints
- USFS Wilderness
- National Forest System Transportation**
- Paved Road
- Gravel Road, Suitable for Passenger Car
- Dirt Road, Suitable for Passenger Car
- Road, Not Maintained for Passenger Car
- - - National Forest System Roads closed to motorized uses
- - - National Forest System Trails



1:19,000

Datum: North American 1983