

INCIDENT ACTION PLAN

BOISE FIRE

CA-SRF-000729
P5 R507 (0510)

Monday



Fire Information

OPERATIONAL PERIOD

8/26/2024 0700
 to
8/26/2024 1900



IAP, Maps,
Weather, etc.

INCIDENT OBJECTIVES (ICS 202)

1. Incident Name: Boise Fire	2. Operational Period:	Date From: 8/26/2024	Date To: 8/26/2024
		Time From: 0700	Time To: 1900

3. Objective(s):

Strategic Direction:

- The Boise fire is managed with a full suppression strategy. Firefighting resources will follow risk-based decision making and implement tactics that offer the highest probability of success to achieve the strategy of suppressing the fire and restoring suppression related damages while protecting local values. Values at risk include the safety of the public and firefighters; the communities and outlying areas near Orleans and Forks of Salmon; water, transportation, natural and cultural resources.

Control Objectives:

- Keep fire south of 10N13/25 Rd (Orleans Lookout Road / Antenna Ridge) continuing to Orleans Mountain Ridge to Nordhiemer.
- Keep fire west of the Salmon River
- Keep fire north of the North Folk Red Cap Creek in the Trinity Alps Wilderness
- Keep fire east of the Hetelling Ridge.

Management Objectives


- Prior to engagement, ensure sound risk management principles are in place to provide for firefighter and public safety.
- Implement fire suppression activities in coordination with Incident Resource Advisors.
- Minimize impacts to communities, cultural resources, natural resources including old growth forest, critical power, communication and other infrastructure, private property inholdings, Tribal Lands, threatened, endangered species and watersheds.


5. Site Safety Plan Required? Yes No

Approved Site Safety Plan(s) Located at:


6. Incident Action Plan

<input checked="" type="checkbox"/> ICS 203	<input checked="" type="checkbox"/> ICS 215A	<input type="checkbox"/> ICS 205 A	<input type="checkbox"/> Field Map Instructions (QR)
<input checked="" type="checkbox"/> ICS 204	<input checked="" type="checkbox"/> ICS 220	<input checked="" type="checkbox"/> Training Message (QR)	<input type="checkbox"/> HRSP (QR)
<input checked="" type="checkbox"/> ICS 205	<input type="checkbox"/> Facility Maps (QR)	<input type="checkbox"/> Travel Map (QR)	<input type="checkbox"/> Recycling Message
<input checked="" type="checkbox"/> ICS 206	<input checked="" type="checkbox"/> Weather Forecast	<input type="checkbox"/> Demob Plan	<input type="checkbox"/> PIO Message
<input type="checkbox"/> ICS 208	<input checked="" type="checkbox"/> Fire Behavior	<input checked="" type="checkbox"/> Finance Message (QR)	<input checked="" type="checkbox"/> ICS 214

7. Prepared By: Position/Title: PSC John Fisher/Gary Bishop Signature: 

8. Approved by Incident Commander: Chris Fogle / James Courtright Signature: 

ORGANIZATION ASSIGNMENT LIST (ICS 203)

1. Incident Name: Boise Fire		2. Operational Period: Date From: 8/26/2024 Time From: 0700		Date To: 8/26/2024 Time To: 1900	
3. Incident Commander(s) and Command Staff:			7. Operation Section:		
IC/UC's	Chris Fogle / James Courtright	Operations	Mark Lamont		
Deputy	Norm Walker	Deputy Ops	Bill Sandborg		
Safety Officer	Nick Colonelli / Dan Harker	Planning Ops	Seth Mitchell		
Information Officer	A.Munsey / B. Poole / J. Midyett (t)	Branch	V	Jake Akerberg	
Liaison Officer	Kevin Klar / Janine Summy	Division/Group	A/E/Y	Rob Decamp	
4. Agency/Organization Representatives:			Division/Group		
Agency/Organization	Name	Division/Group			
AA USFS	Chris Christofferson	Division/Group			
Agency Rep USFS	Derek Ibugra	Division/Group			
AREP (t) USFS-KNF	Danika Carlson	Branch	X	Terry McShane	
AREP (t) USFS-SRF	Mark Deperro	Division/Group	L	Justin Foye / Nate Lopez (t)	
Karuk Tribal Rep.	Greg Moon/ Vicky Preston	Division/Group	R	Kory Bowser / Jared McElhannon(t)	
Cal OES	Ryan Wakefield	Division/Group	T	Joseph Bunton / Jason McAhren (t)	
Hoopa Tribal Rep	Oscar Billings	Division/Group	U	Anthony Rapoza	
Yurok Tribal Rep.	Rod Mendez	Branch			
CCC	Ben Herbert	Division/Group			
		Division/Group			
		Division/Group			
		Division/Group			
5. Planning Section:			Branch		
Chief	John Fisher	Division/Group			
Deputy Chief	Gary Bishop	Division/Group			
Resource Unit	Mike Dunkel / Joel Shennum	Division/Group			
Situation Unit	Greg Breyer	Division/Group			
GISS	D. Glasgow / R Rametta / H Toohey	Division/Group			
IMET	Mike Kistner	Division/Group			
FBAN	Dan Felix	Air Operations Branch Director:	Doug Ross / Jael Constantino (t)		
Training Tech Spec	Danielle McMillon / Natalie Maynard(t)	Air Support Group Supervisor	John Steadman		
SCKN	J. Brackpool / L. Keener / M. Raya Justin Saiz - (Aikens)	Air Tactical Group Supervisor			
Documentation Unit					
ITSS	C. Jumper / H. Wiskow				
Demobilization Unit	Betsy Schnek				
Air Resource Advisor	Kerry Jones				
6. Logistics Section			8. Finance/Administration Section:		
Chief	O'Leary/ Rough / Sheets	Chief	Debbie York		
Supply Unit	Skip Irland / Jim Lamont	Time Unit	Dianne Mendez		
SECM	Christopher George	Equipment Time	Jennifer Anderson		
Facilities Unit	Maria Torres	Personnel Time	Miriam Aranzanso		
Ground Support Unit	Joe Mock / Christian Swiggum	Comp/Claims Unit			
Communications Unit	Eric White / Matt Jeckell/ B.Holden	Cost Unit	S. Rappahan / D. York		
Medical Unit	Erik Nelson / Scott Hamilton				
Food Unit	Coleen Gallagher				
Prepared By: Name: Position/Title: PSC John Fisher/Gary Bishop		Signature: 			
ICS 203	Date/Time: 8/25/2024	2300 hours	NIMS IAP		



Fire Weather Forecast

MONDAY AUG 26, 2024



FORECAST NO: 13
SHIFT DATE: Monday/Aug 26, 2024
FORECAST ISSUED: 2230, Aug 25, 2024

NAME OF FIRE: Boise
UNIT: SRF

Incident Meteorologist: *Mike Kistner*

DISCUSSION: High pressure over the region today and through this week. Warm and dry conditions are expected with light westerly winds along exposed ridges. Elsewhere, winds will be terrain driven with downslope/downvalley in the morning and becoming upslope/upvalley in the afternoon. A moderate to strong inversion is expected each night this week and it will mix out in the early to mid afternoon.

MONDAY:

- **WEATHER:** Mostly Sunny
- **WIND (20 FT):** Ridges and exposed drainages: west-northwest at 8-10 mph after 1300. Otherwise, terrain driven downslope / downvalley in the morning and upslope / up-valley during the afternoon. Light and variable winds under the shelter of the forest canopy.
- **MAX TEMPERATURES:** 79-84 lower slopes and drainages, 71-76 mid-slope.
- **MIN RH:** 34% in exposed areas and 45 - 50% under the canopy.
- **MAX RH:** 85%
- **INVERSION:** Moderate mid-slope...mixing out 1300 - 1400 hrs.

TUESDAY:

- **WEATHER:** Mostly Sunny
- **WIND (20 FT):** Ridges and exposed drainages: west-southwest at 8-10 mph after 1300. Otherwise, terrain driven downslope / downvalley in the morning and upslope / up-valley during the afternoon. Light and variable winds under the shelter of the forest canopy. Winds become ENE late tonight midslope and above.
- **MAX TEMPERATURES:** 81-86 lower slopes and drainages, 73-78 mid-slope.
- **MIN RH:** 31% in exposed areas and 45-50% under the canopy.
- **MAX RH:** 70 - 80%
- **INVERSION:** Moderate mid-slope...mixing out 1300 - 1400 hrs.

Extended outlook: Wednesday through Friday: High pressure will remain over the region through this week.

Temperatures will be close to normal for this time of year. Highs will be in the mid to upper 80s to low 90s and minimum RH will also dip back down to 25-30% in exposed areas and 40-45% under the forest canopy. Winds will be mostly orographic with downslope/downvalley at night and in the morning, becoming upslope/upvalley late morning through the afternoon. Ridges and exposed west to east aligned drainages will have west-northwest winds at 8 - 12 mph. The high pressure overhead will also bring cool and clear nights with stronger inversions setting up. Inversion will likely not mix out completely until 1400.

If you have observations, please email to michael.kistner@noaa.gov or text to (240) 205-4030

FIRE BEHAVIOR FORECAST

FORECAST NUMBER: 13

TYPE OF FIRE: Wildfire

FIRE NAME: Boise Fire

OPERATIONAL PERIOD: August 26, 2024

DATE ISSUED: August 25, 2024

TIME ISSUED: 1900 hours.

UNIT: CA-SRF-000729

SIGNED: Dan Felix FBAN



INPUTS

**** Refer to the Fire Weather Forecast for details ****

WEATHER SUMMARY

- Mostly sunny.
- Max temps: 79-84° lower slopes and drainages, 71-76° mid-slope.
- Min RH: 34% in exposed areas and 50% under the canopy.
- Winds-slope/valley: Terrain driven early, then west-northwest at 8-10 mph after 1300.

FIRE BEHAVIOR

GENERAL:

Fire behavior: Conditions will not support spread until fuels have a chance to dry out.

Fuels: Live fuel moistures, 1000 hr. and other dead fuels were at or near critical levels before the rain. Currently those indices are well below average, but will recover. Fuels include timber with litter and understory, brush, and some areas of standing snags and blow down.

Topography: The fire is burning in steep, rugged terrain. The fire is burning at elevations between 1600-5500' and slopes between 40-over 100%. All aspects represented in the fire area.

SPECIFIC FIRE BEHAVIOR:

The rain from Friday night into Saturday morning will suspend any growth of the fire again today. Snags, stump holes, and heavy fuels will continue to hold heat and show a bit of smoke. Surface fuels will not support spread until they have a chance to dry out in the coming days. We will continue to monitor conditions in the coming days to determine the rate of recovery. Any field observations of changing conditions are appreciated.

DIV A/E/Y: Control lines are secure. No spread or significant activity is expected.

DIV L, R, T, U: Very few smokes showing under thick timber canopy. These heavy fuels will hold heat but under current condition will not be able to find enough receptive fine fuels to carry any surface spread. The exception to this is roll out, but this will be localized. Exposed areas are not showing any heat or smoke. There are numerous areas of incomplete burn that will have some for potential for reburn after a few days of drying.

AIR OPERATIONS

No limitations besides the morning inversion are anticipated.

SAFETY

This is very unforgiving country with a long history of negative outcomes while suppressing fire. Please keep that in mind in all of the activities that you engage in.

ASSIGNMENT LIST (ICS 204 WF)

CONTROLLED UNCLASSIFIED
INFORMATION//BASIC

1. Incident Name:	2. Operational Period:	3. Branch	Division
Boise Fire	Date From: 08/26/24 Date To: 08/26/24 Time From: 0700 Time To: 1900	V	A/E/Y

4. Operations Personnel: Page 1 of 2

Operations Section Chief: Mark Lamont	Night Ops:
Branch Director: Jake Akerberg	Branch Safety:
Division/Group Supervisor: Rob Decamp	Air Attack:

5. Resources Assigned:							
Resource Identifier	ALS	LWD	Leader	Personnel	Request #	Hours	Reporting Location
HC1 BDC OLD CAJON 6		8/27	TRAVIS VANHULTEN	22	C-15	0700-1900	Aikens
HC2 MNF CNMI 32		8/28	TRAVIS HARNOS	20	C-51	0700-1900	Aikens
HC2 MNFCNMI 36		8/28	DAVID PALACIOS	20	C-52	0700-1900	Aikens
ENG3 CND E6331		8/26	ANDREW WHITE	5	E-96	0700-1900	Aikens
ENG3 SMP 73		8/29	ERIK RODRIGUEZ	5	E-144	0700-1900	Aikens
ENG3 CDD 7372		8/30	MICHAEL TORRES	5	E-160	0700-1900	Aikens
ENG3 CDD 7376		8/29	JACOB LEMUS	4	E-161	0700-1900	Aikens
ENG3 TNF 334		8/30	ALEX RODRIGUEZ	5	E-179	0700-1900	Aikens
ENG6 CMR 5162		8/27	LOREN RUPORT	3	E-102	0700-1900	Aikens
ENG6 CDD 7660		8/29	MICHAEL MEDINA	3	E-155	0700-1900	Aikens
ENG6 PVT ROCKY MTN		8/28	QUINTIN BOOTH II	3	E-156	0700-1900	Aikens
WTT2 BDF 56		8/26	JASON SIDEBOTTOM	2	E-93	0700-1900	Aikens
WTT2 SHF 246		8/29	BRENDAN LUKAS	2	E-169	0700-1900	Aikens
WTS2 PVT SEMPLE 192		8/30	PADDY KILLEEN	1	E-192	0700-1900	Aikens
WTS2 PVT SEMPLE 193		8/30	BYRON JOHNSTON	1	E-193	0700-1900	Aikens
WTS3 PVT TRG 203		8/30	RANDY JONES	1	E-203	0700-1900	Aikens
CHP2 PVT LONESTAR		9/6		1	E-286	0700-1900	Aikens
TFLD ABBOTT		8/30	STEVEN ABBOTT	1	O-174	0700-1900	Aikens

6. Work Assignments:
Mop up only to the extent necessary to minimize the likelihood of an escape and to secure around structures.
Provide structure defense as directed.
Continue to maintain road access through the fire footprint.
Backhaul trash and excess supplies.

7. Special Instructions:
Yellow/White candystripe flagging signifies equipment exclusion areas for resource protection
Adhere to traffic plan for ingress and egress between D.P. 4 and D.P.1

8. Communications								
Name	Ch	Function	Rx Freq	Rx Tone	Tx Freq	Tx Tone	Mode	Notes
NIFC C27	4	COMMAND	173.9375	(T5) 146.2	171.8625	(T5) 146.2	A	HOPKINS BUTTE (LINKED)
NIFC T1	6	TACTICAL	168.0500	(T5) 146.2	168.0500	(T5) 146.2	A	
A/G TAC	14	A/G TAC	169.1500	0.0	169.1500	0.0	A	
CALCORD	15	MEDICAL	156.0750	(T6) 156.7	156.0750	(T6) 156.7	A	MEDICAL
AIRGUARD	16	AIRGUARD	168.6250	0.0	168.6250	(T1) 110.9	A	EMERGENCY ONLY

9. Prepared by: Name: Mike Dunkel / Joel Shennum RESL Signature:

ICS 204 Date/Time: 8/25/2024 2200 Personnel Count: 104

ASSIGNMENT LIST (ICS 204 WF)

CONTROLLED UNCLASSIFIED
INFORMATION//BASIC

1. Incident Name: <p style="text-align: center;">Boise Fire</p>	2. Operational Period: Date From: 08/26/24 Date To: 08/26/24 Time From: 0700 Time To: 1900	3. Branch Division <p style="text-align: center;">V A/E/Y</p>
--	---	---

page 2 of 2

4. Operations Personnel:	
Operations Section Chief: Mark Lamont	Night Ops:
Branch Director: Jake Akerberg	Branch Safety:
Division/Group Supervisor: Rob Decamp	Air Attack:

5. Resources Assigned:							
Resource Identifier	ALS	LWD	Leader	Personnel	Request #	Hours	Reporting Location
TFLD COOK		8/30	JOHN COOK	1	O-175	0700-1900	Aikens
FMOD PVT BUCK MASON		8/26	BUCK MASON	2	O-96	0700-1900	Aikens
SOFR CREAM		8/27	RYAN CREAM	1	O-161	0700-1900	Aikens
AMB2 PVT WILDERNESS 133		8/31	MARIAH ESTELL	2	E-133	0700-1900	Aikens
EMPF COPEMAN		8/26	ROYCE COPEMAN	1	O-34	0700-1900	Aikens
EMPF MARTIN		8/27	DEAN MARTIN	1	O-135	0700-1900	Aikens
EMPF RODRIGUEZ		8/29	AMADO RODRIGUEZ	1	O-149	0700-1900	Aikens
EMPF RAHM		8/29	AYALA RAHM	1	O-37	0700-1900	Aikens
EMTF AGUIRRE		8/28	REMBERTO AGUIRRE	1	O-145	0700-1900	Aikens
REMS 6 PVT PRECISION RESCU		8/30	COLEMAN HARRIS	4	O-154	0700-1900	Aikens
ARCH STANBROUGH		8/26	SUSAN STANBROUGH	1	O-74	0700-1900	Aikens
CULS CONRAD		8/26	JESSICA CONRAD	1	O-7	0700-1900	Aikens
CULS BARRIOS-GUNZALEZ		8/27	BBY BARRIOS-GUNZALEZ	1	O-9	0700-1900	Aikens
REAF BALLARD		8/24	QUINN BALLARD	1	O-13	0700-1900	Aikens

6. Work Assignments:
Mop up only to the extent necessary to minimize the likelihood of an escape and to secure around structures.
Provide structure defense as directed.
Continue to maintain road access through the fire footprint.
Backhaul trash and excess supplies.


7. Special Instructions:
Yellow/White candystripe flagging signifies equipment exclusion areas for resource protection
Adhere to traffic plan for ingress and egress between D.P. 4 and D.P.1

8. Communications								
Name	Ch	Function	Rx Freq	Rx Tone	Tx Freq	Tx Tone	Mode	Notes
NIFC C27	4	COMMAND	173.9375	(T5) 146.2	171.8625	(T5) 146.2	A	HOPKINS BUTTE (LINKED)
NIFC T1	6	TACTICAL	168.0500	(T5) 146.2	168.0500	(T5) 146.2	A	
A/G TAC	14	A/G TAC	169.1500	0.0	169.1500	0.0	A	
CALCORD	15	MEDICAL	156.0750	(T6) 156.7	156.0750	(T6) 156.7	A	MEDICAL
AIRGUARD	16	AIRGUARD	168.6250	0.0	168.6250	(T1) 110.9	A	EMERGENCY ONLY

9. Prepared by: Name: Mike Dunkel / Joel Shennum RESL
Signature: _____
ICS 204 Date/Time: 8/25/2024 2200 Personnel Count: 19

ASSIGNMENT LIST (ICS 204 WF)

CONTROLLED UNCLASSIFIED
INFORMATION//BASIC

1. Incident Name:		2. Operational Period:				3. Branch		Division	
Boise Fire		Date From: 08/26/24		Date To: 08/26/24		X		R	
		Time From: 0700		Time To: 1900					
4. Operations Personnel:						Page 1 of 2		Romeo	
Operations Section Chief: Mark Lamont				Night Ops:					
Branch Director: Terry McShane				Branch Safety:					
Division/Group Supervisor: Kory Bowser / Jared McElhannon(t)				Air Attack:					
5. Resources Assigned:									
Resource Identifier	ALS	LWD	Leader	Personnel	Request #	Hours	Reporting Location		
HC2IA UKONOM		8/29	MICHAEL PETERS	21	C-35	0700-1900	FORKS OF SALMON		
HC2IA PVT FIRESTORM 7A		9/2	GRAHAM LOWE	20	C-42	0700-1900	FORKS OF SALMON		
ST OES 6846F		8/31	NICK NARA	17	E-153	0700-1900	FORKS OF SALMON		
ENG3 TNF 371		8/30	GREG LOWDERMILK	5	E-180	0700-1900	FORKS OF SALMON		
ENG3 SRF 322		8/31	KYLE FEARS	5	E-207	0700-1900	FORKS OF SALMON		
WTT2 CNF 222		8/27	NICHOLAS PENTECOST	2	E-95	0700-1900	FORKS OF SALMON		
WTT2 SQF 24		8/26	JOEL VILLAGOMEZ	2	E-97	0700-1900	FORKS OF SALMON		
WTS2 PVT SEMPLE 195		8/30	RANDY HORN	1	E-195	0700-1900	FORKS OF SALMON		
WTS2 PVT INGRAM 2		9/2	MATT SMILEY	1	E-202	0700-1900	FORKS OF SALMON		
WTS3 PVT YOKOYAMA 204		8/31	PAUL YOKOYAMA	1	E-204	0700-1900	FORKS OF SALMON		
SKG2 PVT DC FIRE		9/2	ZACHARY BARNES	2	E-198	0700-1900	FORKS OF SALMON		
SKG2 -PVT A & F ENT		9/4	BRYAN PHILLIPS	2	E-237	0700-1900	FORKS OF SALMON		
TFLD PITTS		8/30	JONATHAN PITTS	1	O-218	0700-1900	FORKS OF SALMON		
HEQB ST JOHN		8/28	ZACH ST JOHN	1	O-21	0700-1900	FORKS OF SALMON		
HEQB(t) THOMPSON		8/27	SCOTT THOMPSON	1	O-122	0700-1900	FORKS OF SALMON		
SOFR QUIGLEY		8/31	TIM QUIGLEY	1	O-162	0700-1900	FORKS OF SALMON		
SOFR(t) SULLIVAN		9/1	PATRICK SULLIVAN	1	O-256	0700-1900	FORKS OF SALMON		
6. Work Assignments:									
Provide structure defense as directed.									
Continue to reopen indirect dozer and handline from Nordheimer Flat to Horn Creek Gap for potential firing operations.									
Insert hose lays along indirect firelines to support firing operation.									
Backhaul trash and excess supplies.									
7. Special Instructions:									
Yellow/White candystripe flagging signifies equipment exclusion areas for resource protection									
Adhere to traffic plan South of D.P. 54 in divisions R and T									
Red/White candystripe flagging signifies exclusion areas for resource protection									
8. Communications									
Name	Ch	Function	Rx Freq	Rx Tone	Tx Freq	Tx Tone	Mode	Notes	
NIFC C20	3	COMMAND	172.5500	(T5) 146.2	162.1875	(T5) 146.2	A	BLUE RIDGE MTN (LINKED)	
NIFC T4	9	TACTICAL	166.7250	(T5) 146.2	166.7250	(T5) 146.2	A		
A/G TAC	14	A/G TAC	169.1500	0.0	169.1500	0.0	A		
CALCORD	15	MEDICAL	156.0750	(T6) 156.7	156.0750	(T6) 156.7	A	MEDICAL	
AIRGUARD	16	AIRGUARD	168.6250	0.0	168.6250	(T1) 110.9	A	EMERGENCY ONLY	
9. Prepared by: Name:									
Mike Dunkel / Joel Shennum			RESL			Signature: 			
ICS 204									
Date/Time: 8/25/2024				2200		Personnel Count: 84			

ASSIGNMENT LIST (ICS 204 WF)

CONTROLLED UNCLASSIFIED
INFORMATION//BASIC

1. Incident Name:	2. Operational Period:	3. Branch	Division
Boise Fire	Date From: 08/26/24 Date To: 08/26/24 Time From: 0700 Time To: 1900	X	T

4. Operations Personnel:		Page 1 of 3	Tango
Operations Section Chief: Mark Lamont	Night Ops:		
Branch Director: Terry McShane	Branch Safety:		
Division/Group Supervisor: Joseph Bunton / Jason McAhren (t)	Air Attack:		

5. Resources Assigned:							
Resource Identifier	ALS	LWD	Leader	Personnel	Request #	Hours	Reporting Location
HC1 TAHOE IHC		8/28	DANIEL GUERRERO	22	C-21	0700-1900	FORKS OF SALMON
HC1 KLAMATH IHC		8/28	PATRICK GRIMES	22	C-27	0700-1900	FORKS OF SALMON
HC2IA BRECKENRIDGE		9/3	COREY CORREA	21	C-44	0700-1900	FORKS OF SALMON
HC2IA AUGUSTA		9/1	DEREK KRAMER	22	C-46	0700-1900	FORKS OF SALMON
HC2IA PVT FIRESTORM 6		9/2	BEN PAVAN	20	C-41	0700-1900	FORKS OF SALMON
HC2IA PVT FIRESTORM 5B		9/4	ROBERT FOSTER	20	C-45	0700-1900	FORKS OF SALMON
HC21A CARSON		9/3	AUSTIN NICOLL	20	C-47	0700-1900	FORKS OF SALMON
ST LNF 3615C		8/29	BOB STEPHENS	27	E-184	0700-1900	FORKS OF SALMON
ST OES 6828C		8/30	GREG CABLE	22	E-152	0700-1900	FORKS OF SALMON
ENG3 BDF 352		8/30	JOHN FAKEHANEY	5	E-157	0700-1900	FORKS OF SALMON
ENG3 PVT BULLHIDE 181		8/30	TOM HATTON	3	E-181	0700-1900	FORKS OF SALMON
ENG6 PVT FOUR MILE 33		8/28	CADE MCKEE	3	E-103	0700-1900	FORKS OF SALMON
ENG6 ADR 6283		8/29	LENNIE HOULE	4	E-106	0700-1900	FORKS OF SALMON
ENG6 PVT LATHAN 137		8/29	AARON MURRUJO	3	E-137	0700-1900	FORKS OF SALMON
ENG6 PVT BISHOP 183		8/30	EUGENE WEASEL	3	E-183	0700-1900	FORKS OF SALMON
DOZ2 SHF 29		8/27	CODY CAMARA	2	E-119	0700-1900	FORKS OF SALMON
WTT2 PVT CENTRAL VALLEY 172		8/30	JEFF NERINS	3	E-172	0700-1900	FORKS OF SALMON
WTS2 PVT SEMPLE 191		9/1	GENE GRAHAM	1	E-191	0700-1900	FORKS OF SALMON

6. Work Assignments:
 Reopen indirect dozer and hand control lines from Forks of Salmon to the wilderness boundary at Mullen Camp for potential firing operations.
 Provide structure defense as directed. Assess opportunities to go direct in China Creek.
 Insert hose lays along indirect firelines to support firing operation.
 Backhaul trash and excess supplies.

7. Special Instructions:
 Red/White candystripe flagging signifies exclusion areas for resource protection
 Yellow/White candystripe flagging signifies equipment exclusion areas for resource protection
 Adhere to traffic plan South of D.P. 54 in divisions R and T

8. Communications								
Name	Ch	Function	Rx Freq	Rx Tone	Tx Freq	Tx Tone	Mode	Notes
NIFC C20	3	COMMAND	172.5500	(T5) 146.2	162.1875	(T5) 146.2	A	BLUE RIDGE MTN (LINKED)
NIFC T5	10	TACTICAL	166.7750	(T5) 146.2	166.7750	(T5) 146.2	A	
A/G TAC	14	A/G TAC	169.1500	0.0	169.1500	0.0	A	
CALCORD	15	MEDICAL	156.0750	(T6) 156.7	156.0750	(T6) 156.7	A	MEDICAL
AIRGUARD	16	AIRGUARD	168.6250	0.0	168.6250	(T1) 110.9	A	EMERGENCY ONLY

9. Prepared by: Name:		Mike Dunkel / Joel Shennum	RESL	Signature:
ICS 204	Date/Time: 8/25/2024	2200	Personnel Count: 223	

ASSIGNMENT LIST (ICS 204 WF)

CONTROLLED UNCLASSIFIED
INFORMATION//BASIC

1. Incident Name:	2. Operational Period:	3. Branch	Division
Boise Fire	Date From: 08/26/24 Date To: 08/26/24 Time From: 0700 Time To: 1900	X	T


4. Operations Personnel:		Page 2 of 3	Tango
Operations Section Chief: Mark Lamont	Night Ops:		
Branch Director: Terry McShane	Branch Safety:		
Division/Group Supervisor: Joseph Bunton / Jason McAhren (t)	Air Attack:		

5. Resources Assigned:							
Resource Identifier	ALS	LWD	Leader	Personnel	Request #	Hours	Reporting Location
WTS2 PVT INGRAM 1		9/1	TROY SATTERWHITE	1	E-201	0700-1900	FORKS OF SALMON
WTS3 PVT 40 TRAFFIC		8/25	CHRIS MAUGHS	1	E-45	0700-1900	FORKS OF SALMON
FMOD PVT TIMBER FALLING		8/26	CHRIS TAYLOR	2	O-94	0700-1900	FORKS OF SALMON
FMOD PVT CHARLIE FALLERS 2		8/27	JOSIA CLABORN	2	O-97	0700-1900	FORKS OF SALMON
FMOD PVT MOEN		8/27	MARTY POOR	2	O-128	0700-1900	FORKS OF SALMON
FELB MURIEEN		8/26	JASON MURIEEN	1	O-84	0700-1900	FORKS OF SALMON
TFLD SOUKUP		8/30	JOSEPH SOUKUP	1	O-173	0700-1900	FORKS OF SALMON
TFLD WILLOUGHBY		9/2	JON WILLOUGHBY	1	O-228	0700-1900	FORKS OF SALMON
SOFR(t) CRANSTON		8/28	ANDREW CRANSTON	1	O-10.57	0700-1900	FORKS OF SALMON
REMS 4 FRESNO		8/30	ROBERT GARCIA	4	O-217	0700-1900	FORKS OF SALMON
REMS 1 PVT EMERGENCY RESP		8/31	MARK PLACE	4	O-6	0700-1900	FORKS OF SALMON
EMPF IRONS		8/26	BRETT IRONS	1	O-35	0700-1900	FORKS OF SALMON
EMPF HAWK		8/28	CORY HAWK	1	O-136	0700-1900	FORKS OF SALMON
EMPF GIBSON		8/30	ANDREW GIBSON	1	O-150	0700-1900	FORKS OF SALMON
EMTF JUANITAS		8/29	ARTHUR JUANITAS	1	O-144	0700-1900	FORKS OF SALMON
EMPF BANKS		8/28	CAMERON BANKS	1	O-151	0700-1900	FORKS OF SALMON
EMTF JASPER		8/28	DION JASPER	1	O-146	0700-1900	FORKS OF SALMON

6. Work Assignments:
 Reopen indirect dozer and hand control lines from Forks of Salmon to the wilderness boundary at Mullen Camp for potential firing operations.
 Provide structure defense as directed. Assess opportunities to go direct in China Creek.
 Insert hose lays along indirect firelines to support firing operation.
 Backhaul trash and excess supplies.

7. Special Instructions:
 Red/White candystripe flagging signifies exclusion areas for resource protection
 Yellow/White candystripe flagging signifies equipment exclusion areas for resource protection
 Adhere to traffic plan South of D.P. 54 in divisions R and T

8. Communications								
Name	Ch	Function	Rx Freq	Rx Tone	Tx Freq	Tx Tone	Mode	Notes
NIFC C20	3	COMMAND	172.5500	(T5) 146.2	162.1875	(T5) 146.2	A	BLUE RIDGE MTN (LINKED)
NIFC T5	10	TACTICAL	166.7750	(T5) 146.2	166.7750	(T5) 146.2	A	
A/G TAC	14	A/G TAC	169.1500	0.0	169.1500	0.0	A	
CALCORD	15	MEDICAL	156.0750	(T6) 156.7	156.0750	(T6) 156.7	A	MEDICAL
AIRGUARD	16	AIRGUARD	168.6250	0.0	168.6250	(T1) 110.9	A	EMERGENCY ONLY

9. Prepared by: Name: Mike Dunkel / Joel Shennum RESL
 Signature: 
ICS 204 Date/Time: 8/25/2024 2200 Personnel Count: 26

AIR OPERATIONS SUMMARY ICS-220													
Incident Name / Number Boise Fire / CA-SRF-000729			Sunrise 6:31 Cutoff 2000 Sunset 19:55			Time Prepared 1800 Shutdown 20:25		Date Prepared Sunday, August 25, 2024 Operational Period - Date Monday August 26, 2024		Prepared By Jael Constantino - AOBD (t) Operational Period - Time 0700-2100			
General Remarks, Safety Notes, Hazards, Air Operations Special Equipment, etc. TRACK ALL DIPSITE LOCATIONS / NUMBER OF DIPS / GALLONS TAKEN. Assess mission complexity and the benefit/risk of the mission. All GPS DATA TO BE COLLECTED IN DEGREES.MINUTES.DECIMAL MINUTES.FORMAT. Report all unknown UAS/UFO sightings to Air Ops/Air Attack Continue feedback to improve safety and situational awareness DO NOT be pressured into accepting a mission that you know, or feel, is unsafe. *AVOID No Fly Zones in respect for cultural ceremonies Send all aviation costs to 2024.BOISE.FINANCE@FIRENET.GOV by end of shift Update													
Helibase Information			Rescue Ship Information			TFR Information			Request Procedure for These Aircraft:				
Name Willow Crk			Request # 4/8941 4/8945			Day Hoist			Night Hoist				
Latitude 40 56.920 N			Polygon: NM			Name Guard			820				
Longitude 123 38.085 W			Altitude: 10,000 MSL			Phone			UH60				
Name Scott Valley			Request #			Make/Model			Redding				
Latitude 41 33.395 N			Altitude: MSL			Location							
Longitude 122 51.208 W			NOTAMS:			Request Through Communications							
(use page 2 if needed)			Frequency 127.3750			See Medical Plan For Additional Info							
http://tfr.faa.gov/tfr2/list.html													
Helibase Information			Position			Name			Phone				
AOBD			Doug Ross			951-288-5372			Jael Constantino 619-536-3480				
ASGS			John Steadman			760-468-1974							
HLCO			Zach Sullivan			970-744-8937							
HEBM-SVHB			Ray Wilson			707-472-8088							
HEBM-WC			Josh Wilson			530-356-9892			Ian Svendsen 406-925-2095				
UR31			Philip Parashis			415-328-5170							
UR32			Joe Erickson			218-368-4871							
UAO			Tyler Detrick			530-925-9668							
HELICOPTERS (Use page 2 if Needed)													
FAA #	Type	Make/Model	Helibase	Avail	Start	Remarks	FAA #	Type	Make/Model	Helibase	Avail	Start	Remarks
503	3	AS350B3E	Willow Creek	0830	0900	buckets, recon, psd, cargo	502	3	AS350B3E	SVHB	0800	0830	buckets, recon, psd, cargo
507	3	407HP	Willow Creek	0830	0900	HLCO, IR	N838PA	3	AS350B3E	SVHB	0800	0830	Shorthaul, recon, cargo
506	2	212HP	Willow Creek	0830	0900	troop trans.buckets.cargo.psd	510	2	212S	SVHB	0800	0830	troop trans.buckets.cargo
512	2	205A++	Willow Creek	0830	0900	troop trans.buckets.cargo	N101HX	2	412EPX	SVHB	0800	0830	troop trans.buckets.cargo
N116	1	UH-60	Willow Creek	0830	0900	buckets	N40HX	1	Kmax	SVHB	0800	0830	buckets
N674TH	1	Kmax	Willow Creek	0830	0900	buckets							
FIXED WING (Use page 2 if Needed)													
FAA #	Type	Make/Model	Base	Avail	Start	Remarks	FAA #	Type	Make/Model	Base	Avail	Start	Remarks
TBA				0800									
PLANNED MISSIONS													
Water Drops, Recon, and other missions as requested													
Willow Crk Water Tenders: E-9, E-131 Helibase Trailer E-125 S-210 Hotsy (WC)													
Scott Valley Water Tenders: E-135, E-136													
Willow Creek Helibase will use C12 for command													
Remarks													
If National Guard Hoist Ship is used, communicate with them on AVG CMD													

Lookouts
Communications
Escape Routes
Safety Zones

Boise Fire

08/26/2024

SAFETY MESSAGE

HAZARD TREE SAFETY

- Minimize exposure; determine if benefit is worth the risk.
- Avoid hazards by designating “No Work Zones” with flagging.
- Use extra caution when working downhill of hazard trees.
- Post lookouts in areas of known or potential snag hazards.
- When escaping the path of a falling tree, do not turn your back- Watch the tree as you move out of its way to ensure you can see any change in its fall or roll caused by contact, breakage, etc.

HAZARD TREE INDICATORS:

- High-risk tree species (rot and shallow roots).
- Numerous downed trees in the area.
- Dead, broken, or burning tops and limbs overhead.
- Accumulation of downed limbs.
- Fungus or growth of decay species on the tree.
- Cavities or evidence of woodpecker damage.
- Forked tops, multiple tops, and/or uneven branch distribution.
- Absence of needles, bark, or limbs.
- Leaning or hung-up.

CIIMT 11 Safety Officer, Nick Colonelli-SOF2(t)

ICS 205 - INCIDENT RADIO COMMUNICATIONS PLAN

1. Incident Name: Boise Fire		2. Date/Time Prepared Date: 08/25/2024 Time: 1635		3. Operational Period: Date From: 08/26/24 Time From: 0700		Date To: 08/26/24 Time To: 1900			
4. Communications									
Ch#	Function	Name	Assigned To	Rx Freq	Rx Tone	Tx Freq	Tx Tone	Mode	Notes
1	COMMAND	NIFC C5	ALL DIVS	169.7500	(T5) 146.2	167.1000	(T5) 146.2	A	ORLEANS MTN (LINKED)
2	COMMAND	NIFC C12	ALL DIVS	173.0375	(T5) 146.2	167.3250	(T5) 146.2	A	BRANNAN MTN (LINKED)
3	COMMAND	NIFC C20	ALL DIVS	172.5500	(T5) 146.2	162.1875	(T5) 146.2	A	BLUE RIDGE MTN (LINKED)
4	COMMAND	NIFC C27	ALL DIVS	173.9375	(T5) 146.2	171.8625	(T5) 146.2	A	HOPKINS BUTTE (LINKED)
5	COMMAND	NIFC C9	ALL DIVS	170.0125	(T5) 146.2	165.2500	(T5) 146.2	A	ETNA MTN (LINKED)
6	TACTICAL	NIFC T1	DIV A/E/Y	168.0500	(T5) 146.2	168.0500	(T5) 146.2	A	
7	TACTICAL	NIFC T2	UNASSIGNED	168.2000	(T5) 146.2	168.2000	(T5) 146.2	A	
8	TACTICAL	NIFC T3	DIV L	168.6000	(T5) 146.2	168.6000	(T5) 146.2	A	
9	TACTICAL	NIFC T4	DIV R	166.7250	(T5) 146.2	166.7250	(T5) 146.2	A	
10	TACTICAL	NIFC T5	DIV T	166.7750	(T5) 146.2	166.7750	(T5) 146.2	A	
11	TACTICAL	NIFC T6	DIV U	168.2500	(T5) 146.2	168.2500	(T5) 146.2	A	
12	TACTICAL	NIFC T8	OUT OF SERVICE	173.6500	(T5) 146.2	173.6500	(T5) 146.2	A	DO NOT USE
13	A/G CMD	A/G CMD	ALL DIVS	168.4000	0.0	168.4000	0.0	A	
14	A/G TAC	A/G TAC	ALL DIVS	169.1500	0.0	169.1500	0.0	A	
15	MEDICAL	CALCORD	MEDICAL	156.0750	(T6) 156.7	156.0750	(T6) 156.7	A	MEDICAL
16	AIRGUARD	AIRGUARD	ALL DIVS	168.6250	0.0	168.6250	(T1) 110.9	A	EMERGENCY ONLY
17									
18									
19									
20	AIRGUARD	AIRGUARD	ALL DIVS	168.6250	0.0	168.6250	(T1) 110.9	A	EMERGENCY ONLY
5. Special Instructions									
Current Clone: BOIS0821				<<< All Command Repeaters are Linked >>>				"Boise Communications" Emergency Contact (208) 891-6061 Non-Emergency (916) 618-3344	
6. Prepared by (Communications Unit Leader): Name: Eric White 310-560-3733				Signature: /s/ Eric White				Date/Time: 08/25/24	
ICS 205 - CONTROLLED UNCLASSIFIED INFORMATION//BASIC				NIMS IAP				1635	

ICS 205 - INCIDENT RADIO COMMUNICATIONS PLAN

1. Incident Name: Six Rivers / Klamath Forests I/A		2. Date/Time Prepared Date: 08/25/2024 Time: 1635		3. Operational Period: Date From: 08/26/24 Time From: 0700		Date To: 08/26/24 Time To: 1900			
4. Communications									
Ch#	Function	Name	Assigned To	Rx Freq	Rx Tone	Tx Freq	Tx Tone	Mode	Notes
1	COMMAND	FS SRF	SRF I/A	172.3750	0.0	164.1750	(T5) 146.2	A	(T5) Orleans Mtn (SRF FOR RPT)
2	COMMAND	SRF ADM RPT	FOREST	170.4750	0.0	165.7500	(T5) 146.2	A	(T5) Orleans Mtn (SRF ADMIN)
3	COMMAND	KNF SALMON T5	KNF I/A	172.4000	0.0	164.1250	(T5) 146.2	A	(T5) Orleans Mtn
4	COMMAND	KNF SALMON T6	KNF I/A	172.4000	0.0	164.1250	(T6) 156.7	A	(T6) Eddy Gulch
5	COMMAND	FS KNF T5	FOREST	171.5250	0.0	165.4125	(T5) 146.2	A	(T5) Orleans Mtn
6	COMMAND	FS KNF T6	FOREST	171.5250	0.0	165.4125	(T6) 156.7	A	(T6) Eddy Gulch
7	TACTICAL	R5 T4	unassigned	166.5500	0.0	166.5500	0.0	A	
8	TACTICAL	R5 T7	I/A	167.9625	0.0	167.9625	0.0	A	
9									
10									
11									
12									
13	A/G CMD	A/G CMD	All Divs	168.4000	0.0	168.4000	0.0	A	
14	A/G TAC	A/G TAC	All Divs	169.1500	0.0	169.1500	0.0	A	
15	MEDICAL	CALCORD	Medical	156.0750	(T6) 156.7	156.0750	(T6) 156.7	A	MEDICAL
16	AIRGUARD	AIRGUARD	All Divs	168.6250	0.0	168.6250	(T1) 110.9	A	EMERGENCY ONLY
17									
18									
19									
20	AIRGUARD	AIRGUARD	ALL DIVS	168.6250	0.0	168.6250	(T1) 110.9	A	EMERGENCY ONLY
5. Special Instructions								Six Rivers Forest: "North Coast" (707) 441-3644 Klamath Forest: "Yreka" 530-841-4600	
6. Prepared by (Communications Unit Leader): Name: Eric White 310-560-3733				Signature: /s/ Eric White				Date/Time: 08/25/24	
ICS 205 - CONTROLLED UNCLASSIFIED INFORMATION//BASIC								NIMS IAP 1635	

Human Resource Message

Duty

- Be proficient in your job, both technically and as a leader
- Make sound and timely decisions
- Ensure that tasks are understood, supervised, and accomplished
- Develop your pledge for the future

Respect

- Know your people and look out for their well-being
- Keep your people informed
- Build the team
- Employ your people in accordance with their capabilities

Integrity

- Know yourself and seek improvement
- Seek responsibility and accept accountability for your actions
- Willingly set the example

‘The most important single ingredient in the formula of success is knowing how to get along with people.’ – Theodore Roosevelt

***NFFE Union Steward for the USFS is Denice Edgar, 530-598-4170
denice.edgar@usda.gov. Available 24 hours daily***

***Secondary Contact afterhours/nighttime
Justin Brown, 775-622-2183, justin.i.brown@usda.gov***



DEMOB SCHEDULE

Boise Incident

CA-SRF-000729

08/26/2024

C-6	CRW1	PALOMAR IHC
C-12	CRWC	SOLANO 5
E-13	ENG3	TMU 341
O-76	SOFR	TIMOTHY SCOTT
O-188	AREP	ANNE SCHROEDER
O-275	PIO3	JENNIFER ERICKSON

DEMOB IS CURRENTLY LOCATED AT THE BOISE ICP IN ETNA, CA. GROUND SUPPORT, COMMUNICATIONS AND SUPPLY ARE LOCATED AT THE CAMP IN FORKS OF SALMON. SEE FINANCE MESSAGE FOR REMOTE FINANCE PROCESS. PLEASE CALL DEMOB AT 916-440-3661 ONCE YOU HAVE COMPLETED THE DEMOB PROCESS SO THAT WE CAN VERIFY YOUR TRAVEL AND RELEASE YOU FROM THE INCIDENT. IF YOU NEED FLIGHT ARRANGEMENTS, PLEASE CALL DEMOB 72 HOURS IN ADVANCE.

TRAINING SPECIALIST MESSAGE



Trainees: There is much the (On Site) Incident Training Specialist can do to help make your assignment as productive as possible. Currently the TNSP is at the ETNA ICP. Register your assignment with the TNSP to take advantage of the available services.

Access the Incident Training forms by going here

<https://linktr.ee/dani.mcmillon>

When you are nearing the Demob process please reach out to the email and/or number below. Avoid creating a delay when it's time for you to Demob and contact me early to help walk you through the process

Natalie Maynard, TNSP(t) 530-927-7941 or email natalie.maynard@usda.gov

FINANCE MESSAGE

2024.boise.finance@firenet.gov

CTRs, shift tickets and supporting documents can be e-mailed to the address above. Hard copy CTRs and shift tickets will be collected daily at the other camps and brought to the ICP for posting. Please submit documents either electronically (preferred) or hard copy. Do not submit duplicates.

Virtual Demob is available. Please make sure you to include your e-mail address on at least your final CTR or Shift Ticket. For contractors your travel time will be calculated based on the terms of your agreement.

Approving Officials for CTRs & shift tickets please write legibly and print your name under your signature.

Contract equipment please note your request number on the top right of the shift ticket and note any down time in the remarks block. Make sure to record mileage for transports even if it's zero. If you have been here for 14 days or more and would like an interim payment please send an e-mail to the address above.

Contract crews – Crew Boss time starts at briefing. Contract crew member times start ½ hour later. Meal breaks need to be shown and time stops at arrival back at ICP, base or spike camp.

Fire Replacement - For replacement of non-cache items the requesting resource will take a completed OF-213 and OF-289 to Finance for review. Requests for replacement of government-issued non-standard items brought from the home unit must be accompanied by a current copy of a signed JHA or RA (IIBMH Chapter 30 Page 30-5). Based on the documentation provided a determination for replacement will be made by the Finance Section Chief, IC, or INBA. Damaged items will be surrendered to the Supply Unit. Replacement for normal wear and tear is through home unit project funds. Please do not wait until demob to begin this process.

Local Government Resources – Please check in at the OES Support Unit.

The following resources need to please check in with Finance:

REQUEST NUMBER	RESOURCE NAME	ISSUE or QUESTION
O-270	Logan Hatch	Need Casual Hire Form
E-204	Paul Yokoyama	Meed Mileage on 8/24/24
E-13	CA-TMU 341	Need CTR's 8/18-21

Medical Incident Report

FOR A **NON-EMERGENCY INCIDENT**: WORK THROUGH CHAIN OF COMMAND TO REPORT AND TRANSPORT INJURED PERSONNEL AS NECESSARY.

FOR A **MEDICAL EMERGENCY**: IDENTIFY ON SCENE POINT OF CONTACT BY NAME AND POSITION AND ANNOUNCE **"MEDICAL EMERGENCY"** TO INITIATE RESPONSE FROM COMMUNICATIONS

Use the following items to communicate situation to communications/dispatch.

1. CONTACT COMMUNICATIONS / DISPATCH (Verify correct frequency prior to starting report)

Ex: "Communications, Div. Alpha. Stand-by for Emergency Traffic."

2. INCIDENT STATUS: Provide incident summary (including number of patients) and command structure.

Ex: "Communications, I have a Red priority patient, unconscious, struck by a falling tree.

Requesting air ambulance to Forest Road 1 at (Lat/Long.)

"This will be the Division W Medical, POC is TFLD Jones. EMT Smith is providing medical care."

Severity of Emergency AND Transport Priority (Priority 1, 2, 3)	<input type="checkbox"/> RED / PRIORITY 1 Life or limb threatening injury or illness. Evacuation need is IMMEDIATE <i>Ex: Unconscious, difficulty breathing, bleeding severely, 2° – 3° burns more than 4 palm sizes, heat stroke, disoriented.</i>	
	<input type="checkbox"/> YELLOW / PRIORITY 2 Serious injury or illness. Evacuation may be DELAYED if necessary. <i>Ex: Significant trauma, unable to walk, 2° – 3° burns not more than 1-3 palm sizes.</i>	
	<input type="checkbox"/> GREEN / PRIORITY 3 Minor injury or illness. Non-Emergency transport <i>Ex: Sprains, strains, minor heat-related illness.</i>	
Nature of Injury or Illness & Mechanism of Injury		<i>Brief Summary of Injury or Illness (Ex: Unconscious, Struck by Falling Tree)</i>
Transport Request		<i>Air Ambulance / Short Haul/Hoist Ground Ambulance / Other</i>
Patient Location		<i>Descriptive Location & Lat. / Long. (WGS84)</i>
Incident Name		<i>Geographic Name + "Medical" (Ex: Trout Meadow Medical)</i>
On-Scene Point of Contact		<i>Name of on-scene POC of Incident within an Incident (Ex: TFLD Jones)</i>
Crew Patient Care		<i>Name of Care Provider (Ex: EMT Smith)</i>

3. INITIAL PATIENT ASSESSMENT: Complete this section for each patient as applicable (start with the most severe patient)

Patient Assessment: (IRPG PAGE 106)	Age:	Weight:	Chief Complaint:
Skin Signs: (color/moisture/temp)	Level of Consciousness:	BP:	HR: Respirations:
Treatment:			

4. TRANSPORT PLAN:

Evacuation Location (drop point, intersection, helispot, Lat. / Long, hazards)	Patient's ETA to Location:
--	----------------------------

5. ADDITIONAL RESOURCES / EQUIPMENT NEEDS:

Paramedic / EMT - Crews - Immobilization Devices - AED - Oxygen - Trauma Bag - IV/Fluid(s) - Splints - Rope rescue - Wheeled litter - HAZMAT - Extrication

6. COMMUNICATIONS: Identify State Air/Ground EMS Frequencies and Hospital Contacts as applicable

Function	Channel Name/Number	Receive (RX)	Tone/NAC *	Transmit (TX)	Tone/NAC *
COMMAND					
AIR-TO-GRND					
TACTICAL					

7. CONTINGENCY: Considerations: If primary options fail, what actions can be implemented in conjunction with primary evacuation method?
Be thinking ahead.

8. ADDITIONAL INFORMATION: Updates/Changes, etc.

REMEMBER: Confirm ETA's of resources ordered. Act according to your level of training
 Be Alert - Keep Calm - Think Clearly - Act Decisively

*** Follow up with MEDL upon return to ICP ***

