

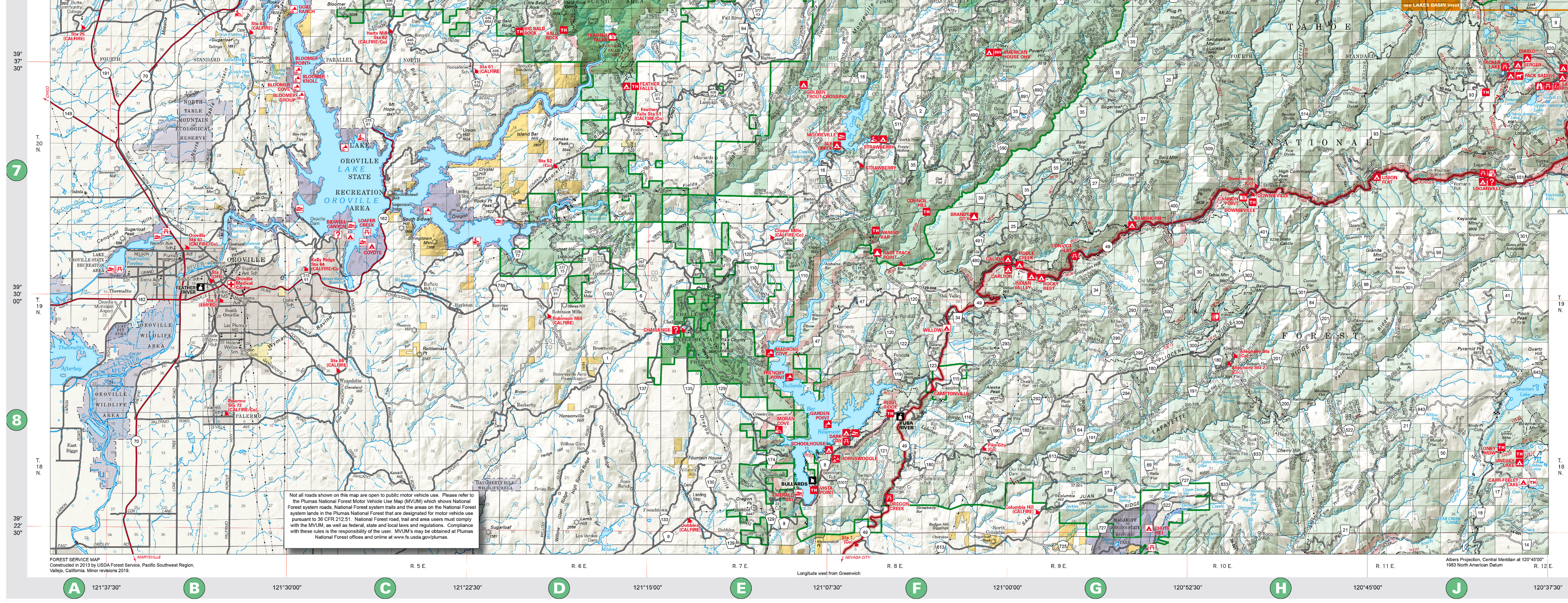

Not all roads shown on this map are open to public motor vehicle use. Please refer to the Plumas National Forest Motor Vehicle Use Map (MVUM) which shows National Forest system roads, National Forest system trails and the areas on the National Forest system lands in the Plumas National Forest that are designated for motor vehicle use pursuant to 36 CFR 212.51. National Forest road, trail and area users must comply with the MVUM, as well as federal, state and local laws and regulations. Compliance with these rules is the responsibility of the user. MVUM's may be obtained at Plumas National Forest offices and online at www.fs.usda.gov/plumas.

FOREST SERVICE MAP
Constructed in 2013 by USDA Forest Service, Pacific Southwest Region, Vallejo, California. Minor revisions 2019.

Albers Projection, Central Meridian at 120°45'00"
1983 North American Datum

Longitude west from Greenwich

LAKES BASIN

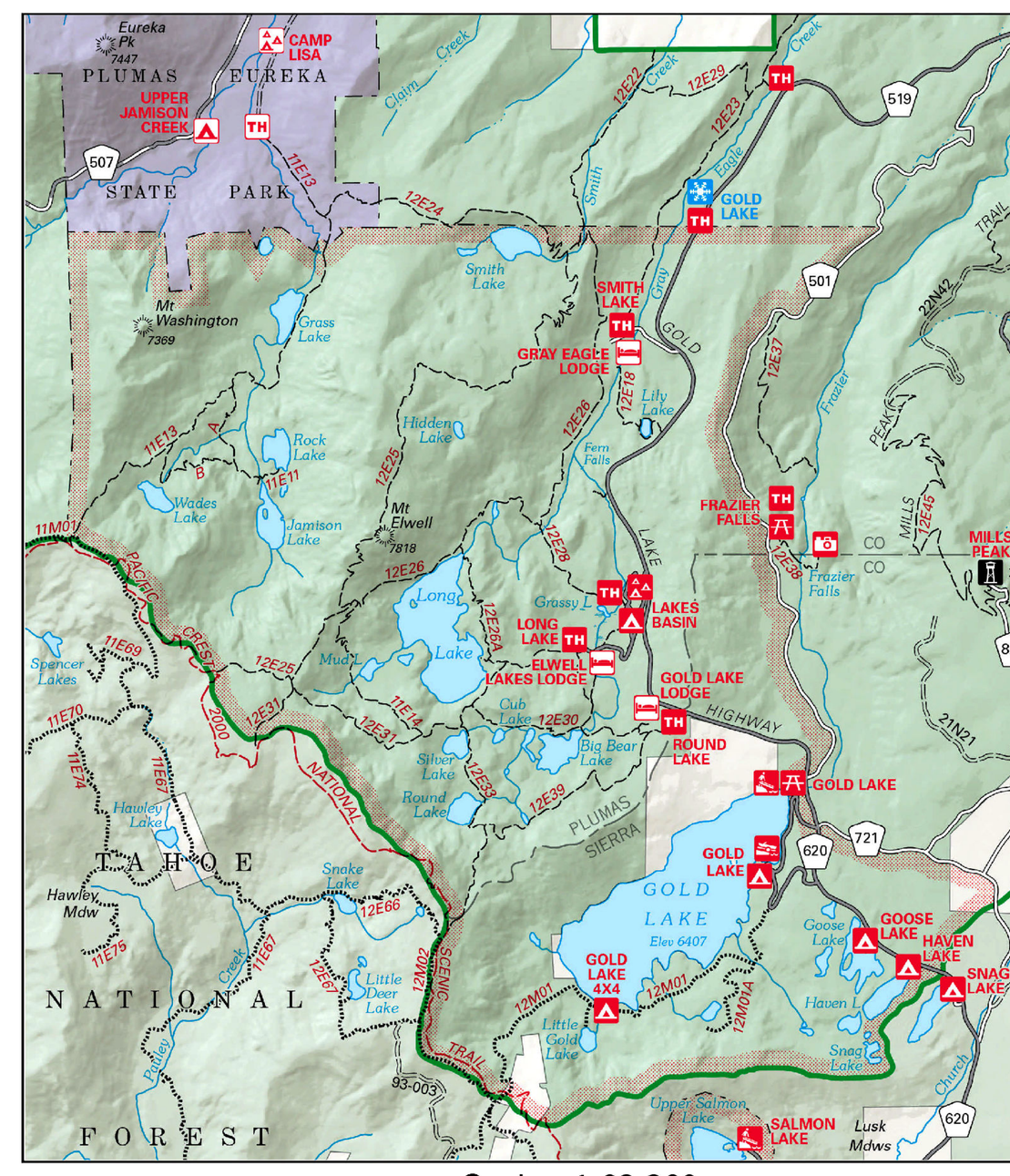

Scale 1:63,360

1 1/2 0 1 2 3 4 5 Miles

US DEPARTMENT OF AGRICULTURE
FOREST SERVICE

PLUMAS NATIONAL FOREST

CALIFORNIA
MOUNT DIABLO MERIDIAN
2019

Scale 1:126,720

1 1/2 0 1 2 3 4 5 Miles/*Millas*

1 1/2 0 1 2 3 4 5 Kilometers/*Kilometros*

- National Forest Boundary
- National Forest Administrative Boundary
- Ranger District Boundary
- Wilderness, Tribal, or Park Boundary
- State Boundary
- County Boundary
- Special Area Boundary
- State Game Refuge Boundary
- Special Recreation Area Boundary
- Multi-Lane, Divided Highway
- Highway
- Paved Road, Suitable for Passenger Cars
- Gravel Road, Suitable for Passenger Cars
- Dirt Road, Suitable for Passenger Cars
- Unmaintained Road, Not Suitable for Passenger Cars
- Trail, Motorized Use
- National Scenic or Historic Trail
- Trail, Non-Motorized Use
- Scenic Byway
- Backcountry Discovery Trail
- Railroad
- Power Lines
- Perennial Stream, Canal
- Intermittent Stream
- Underground Aqueduct
- Intermittent Lake
- Marsh, Swamp
- Wild and Scenic River
- Mine Tailings
- Interstate Highway
- Federal Highway
- State Highway
- County Route
- Primary Forest Route
- Secondary Forest Route, Suitable for Passenger Cars
- Secondary Forest Route, Not Suitable for Passenger Cars
- Trail Number
- Gate, Seasonal
- Gate, Permanent
- Lookout, Closed to Public
- School
- Cemetery
- Gaging Station
- Located or Landmark Object
- Heliport, Helispot
- Mine, Gravel Pit, Mine Tunnel
- Spring, Fall, Well
- Forest Service Supervisor Office
- Forest Service Ranger District Office
- Forest Service Other Facility
- Non-Forest Service Administrative Office
- Fire Station
- California Sno-Park
- Warming Hut
- Downhill Skiing Area
- Cross Country Skiing Area
- Snowmobile Staging Area

Forest Service : Non-Forest Service

- Campground
- Group Campground
- Camping Area with Minimal Facilities
- Primitive Campsite with No Facilities
- Horse Camp
- Boat-In Camp
- Trailer Dump Station
- Lodging/Resort
- Day Use Facility
- Information/Visitor Center
- Trailhead Parking
- Interpretive Trail
- Fishing Access
- Boat Ramp
- Amphitheater
- Beach
- Hand Boat Launch
- Scenic Viewpoint
- Wildlife Viewing Area
- Lookout, Overnight Rental
- Lookout, Day Use Open to the Public
- OHV Staging Area
- Cultural or Historic Interest Site
- Hospital/Emergency Services

- Plumas National Forest
- Adjacent National Forest
- National Forest Wilderness
- National Forest Special Interest Area
- BLM Land
- Other Federal Land
- Tribal Land
- State Land
- State Park Land
- County Land
- Urban Area
- Other Land

* Replacement Geographic Place Names
While many geographic locations are identified by description or the nature of a feature, others are named for people, incidents, beliefs or other reasons. Some places, named years ago, have names that are considered offensive to some people. There are places on the Plumas National Forest that are in this category and proposed replacement names are currently being considered by the US Board on Geographic Names. If you find a location on this map with a name that looks like "235328 Creek", you have found one of these locations. The next version of this map will hopefully have new place names.

Plumas Recreation Matrix

Map Symbol	Site Name	Map Location	Elevation	Season Open	Family Camp Units	Group Camp Units	Picnic Units Day Use	Toilets - Flush or Vault	Reservations	Facilities and Activities	Remarks
	American House OHV	F-6	3800	May - Oct	5			V	No		OHV Camp.
	Antelope	K-2*	5000	May - Oct			10	V	No		
	Belden	E-3	2300	May - Oct				V	n/a		Pacific Crest Trail; Equestrian Trailhead.
	Big Bald Rock	D-6	3100	All Year				V	n/a		
	Big Cove	N-4	5600	May - Oct	38			F	Yes		19 double family sites.
	Big Creek	F-4	5300	All Year					n/a		25 parking spaces.
	Black Mountain	M-3	7000	June - Oct				V	Yes		Available for overnight rental.
	Black Rock	F-6	5060	May - Oct	20		2	V	No		20 walk-in sites; 14 sites in parking area for RV camping.
	Blue Water	G-6	5000	May - Oct			10	F	No		Changing rooms.
	Boulder Creek	K-2*	5000	May - Oct	69			V	Yes		Nature trail. Convenience store at campground entrance.
	Bradys Camp	H-4	7200	May - Oct	4			V	No		
	Bucks Summit	F-4	5300	All Year				V	n/a		100 parking spaces; Pacific Crest Trail.
	Butte Bar	F-5	4000	May - Oct	2				No		On Middle Fork Feather River, connects to PCT.
	Camp Five	K-4	5800	May - Oct			2	V	No		
	Challenge Visitor Center	E-8	2500	All Year				F	n/a		
	Chilcoot	N-5	5700	Apr - Oct	40			F	Yes		5 walk-in tent sites.
	Cleghorn Bar OHV	F-5	3100	June - Nov	4			V	No		OHV camp.
	Conklin Park	M-3	5900	May - Oct	9			V	No		
	Coot Bay	L-4	5800	Apr - Nov			2	V	n/a		
	Cottonwood Springs	N-4	5700	May - Oct	20	2		F	Yes		2 group sites (25 and 50 people max), reservations required.
	Crocker	L-4	5800	May - Oct	10			V	No		
	Deanes Valley	F-4	4400	May - Oct	7			V	No		
	Feather Falls	D-7	2500	All Year	5		5	V	No		
	Four Trees Warming Hut	D-5	4700	All Year				V	n/a		Warming hut.
	Frazier Falls	J-6*	6200	May - Oct			6	V	No		
	Frenchman	N-4	5700	Apr - Oct	38		13	V	Yes		
	Gansner Bar	E-3	2300	Apr - Oct	14			F	No		
	Gold Lake	J-6*	5900	May - Oct	37		4	V	No		
	Gold Lake 4x4	J-6*	5900	June - Oct	16			V	No		4WD vehicles required for access.
	Gold Lake	J-5*	5900	All Year				V	n/a		
	Golden Trout Crossing	E-7	4100	All Year	5			V	No		
	Goose Lake	J-6*	5900	June - Oct	13			V	No		
	Grasshopper Flat	L-4	5800	May - Oct	70	1		F	Yes		
	Greenville	G-2	3600	May - Oct	20			V	No		
	Grizzly	L-4	5800	May - Oct	55			F	Yes		
	Grizzly Creek	E-5*	5400	May - Oct	11			V	No		
	Hallsted	F-3	1800	May - Oct	20			F	Yes		
	Hanson Bar	E-6	2100	May - Oct	2				No		On Middle Fork Feather River.
	Hartman Bar	E-5	2400	May - Oct	2				No		
	Haven Lake	J-6*	5900	June - Oct	4			V	No		
	Honker Cove	L-4	5800	May - Oct			2	F	No		
	Hutchins	E-4*	5100	May - Oct		3		V	Yes		
	Jackson Creek	J-5	4500	May - Oct			1	V	No		
	La Porte Staging	G-6	5000	All Year				V	No		Warming hut, 30 parking spaces.
	Lakes Basin	J-6*	6400	Jun - Oct	23	1		V	Yes		Group site for 25 people, reservations required for site.
	Laufman	M-2	5100	All Year	6			V	No		
	LGV Horse Camp	G-6	5000	May - Oct	10			F/V	Yes		Horse ties; tables, off-load ramp.
	Little Grass Valley Fishing Trail	F-6	5060	May - Oct				V	No		
	Lightning Tree	K-4	5800	May - Oct	40			V	Yes		21 double sites.
	Lightning Tree	K-4	5800	May - Oct			3	V	No		
	Little Beaver	G-6	5100	May - Oct	120			F	Yes		
	Little North Fork	D-5	4000	May - Oct	8			V	No		Rough, single lane road.
	Lone Rock	K-2*	5000	May - Oct	86			V	Yes		Nature trail. Convenience store at campground entrance.
	Long Point	K-2*	5000	May - Oct	38	4		V	Yes		
	Lost Cove	K-2*	5000	May - Oct			3	V	No		
	Lower Bucks	E-4*	5000	May - Oct	7			V	No		For self-contained recreational vehicles only.
	Lunker Point	N-4	5000	Apr- Oct			2	V	No		
	Maidu	G-6	5000	May - Oct				F	No		
	Maidu	G-6	5000	May - Oct				V	No		Little Grass Valley Reservoir, fish cleaning station.
	Mallard Cove	L-4	5800	May - Oct			2	V	No		
	McRae Meadows	H-5	6300	June - Oct	4				No		
	Meadow Camp	F-4	4000	May - Oct	7			V	No		
	Meadow View	N-3	6100	All Year	6			V	No		Horse corrals.
	Mill Creek	E-4*	5100	May - Oct	10			V	No		
	Milsap Bar	D-6	1600	Apr- Oct	20			V	No		Located on Middle Fork Feather River.
	Mooreville	F-7	5100	Apr- Oct			2	V	No		
	Mooreville	F-7	4200	All Year				V	n/a		
	Moran Cove	E-8	2000	All Year				V	No		
	North Fork	E-3	2600	May - Oct	20			F	No		
	North Hartman Bar	E-5	5100	May - Oct					n/a		Horse corrals.
	Onion Valley	G-5	5000	All Year					No		
	Pancake	G-6	5100	May - Oct			5	V	No		Changing rooms.
	Peninsula	G-6	5060	May - Oct	25			F	No		Tent camping only.
	Poker Flat OHV	H-6	4800	June - Oct	5			V	No		OHV camp.
	Portola	L-5	4900	May - Oct			2	V			
	Queen Lily	E-3	2600	May - Oct	12			F	No		
	Race Track Point	F-7	2200	May - Oct	2				No		Located on North Fork Yuba River.
	Red Feather	G-6	5000	May - Oct	60			F	Yes		
	Rock Creek	F-4	4400	May - Oct	6			V	No		
	Rogers Cow Camp	D-5	4100	May - Oct	6			V	No		
	Ross	H-6	6300	June - Oct	7			V	No		
	Round Valley	G-3	4600	May - Oct			5	V	No		
	Running Deer	G-6	5000	May - Oct	40			F	Yes		
	Sandy Beach	C-5	1600	All Year	2				No		
	Sandy Point	E-4*	5100	May - Oct			10	F	Yes		
	Sawmill Ridge	H-5	6000	All Year					n/a		
	Silver Lake	E-4	5800	May - Oct	8		2	V	No		Trolling or electric motors only, no swimming.
	Sly Creek	F-7	3530	Apr- Oct	25		1	V	No		Walk-in tent sites.
	Snake Lake	F-4	4200	May - Oct	17		1	V	No		
	South Branch	E-6	4400	May - Oct	2				No		Access to Seven Falls on South Branch Middle Fk. Feather River.
	South Fork	G-6	5100	All Year				V	n/a		Located within Horse Camp at Little Grass Valley. Trailhead for PCT.
	South Hartman Bar	E-6	4800	May - Oct	2				No		Horse corrals.
	Spanish Creek	G-3	2000	May - Oct	21	3		V	Yes		
	Spring Creek	N-4	5700	Apr- Oct	35			V	Yes		
	St Louis Bridge	G-6	4400	May - Oct	2				No		
	Stag Point OHV	F-5	2800	June - Oct	5			V	No		No trailers beyond trailhead. Seasonal use subject to snow.
	Strawberry	F-7	3530	Apr- Nov	17			V	No		Car top boat ramp, non-motorized boating; hand pumped water.
	Sundew	E-4*	5100	May - Oct	22			V	No		
	Three Lakes	E-4	6200	May - Oct				V	No		
	Tooms RV	G-6	5060	May - Oct	20			V	No		Fish cleaning station.
	Whitehorse	E-4*	5200	May - Oct	20			V	Yes		
	Wyandotte	G-6	5100	May - Oct	26			F	Yes		2 double family sites, no reservation for North Loop sites

- Campground
- Group Campground
- Camp Area with Minimal Facilities
- Horse Camp
- Picnic Tables
- Group Picnic Site
- Drinking Water
- Trailers/RVs Allowed
- Trailer/RV Dump Station
- Restrooms
- Showers
- Boat Launching Ramp
- Hand Boat Launch
- Motorized Boating in Area
- Non-Motorized Boating in Area
- Beach
- Fishing in Area
- Fishing Pier
- Swimming in Area
- Water Skiing in Area
- Trailhead
- Interpretive Trail
- Hiking in Area
- Horse Corral
- Horse Riding in Area
- Parking
- OHV Staging Area
- OHV Routes in Area
- Snowmobile Staging Area
- Warming Hut
- Cross Country Skiing in Area
- Snowshoeing in Area
- Snowmobiling in Area
- Lookout Open to Public
- Cultural Interest
- Wildlife Viewing
- Scenic Viewpoint
- Amphitheater
- Information
- Site Fee
- Campground Host
- Concessionaire

Blue Symbols under Facilities and Activities indicate accessible facilities are available.

BUCKS LAKE

Scale 1:63,360

1 1/2 0 1 2 3 4 5 Miles

ANTELOPE LAKE

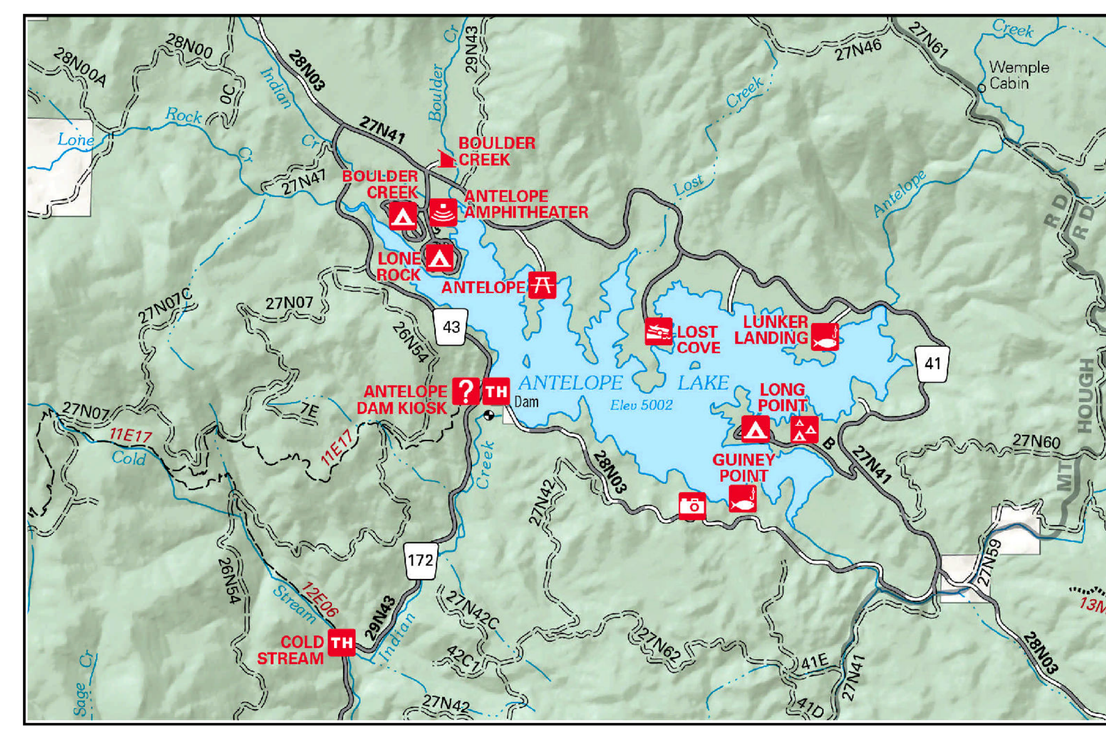

Scale 1:63,360

1 1/2 0 1 2 3 4 5 Miles