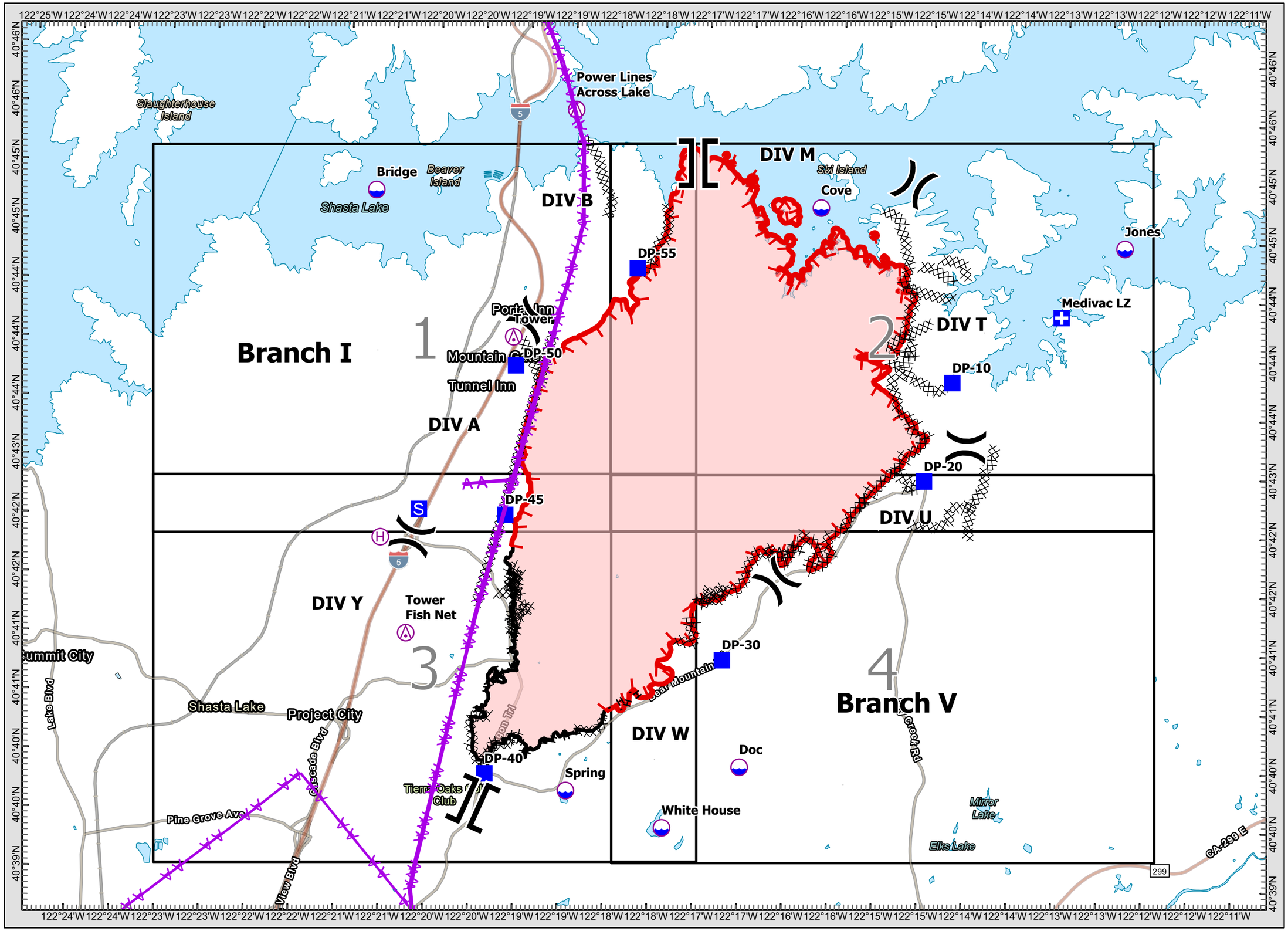

Fawn Incident

CA-SHU-010480
09/26/2021
IAP Map
Index

- Aerial Hazard
- Dip Site
- Helibase
- Division Break
- Branch Break
- Medical
- Drop Point
- Staging Area
- Transmission Lines
- Completed Dozer Line
- H - Completed Hand Line
- R - Completed Road as Line
- Fire Edge
- Contained Line

0 0.5 1
Miles

N

IMT4
9/26/2021 @ 00:21
NAD83

Fawn Incident

CA-SHU-010480
09/26/2021
IAP Map
Page 1

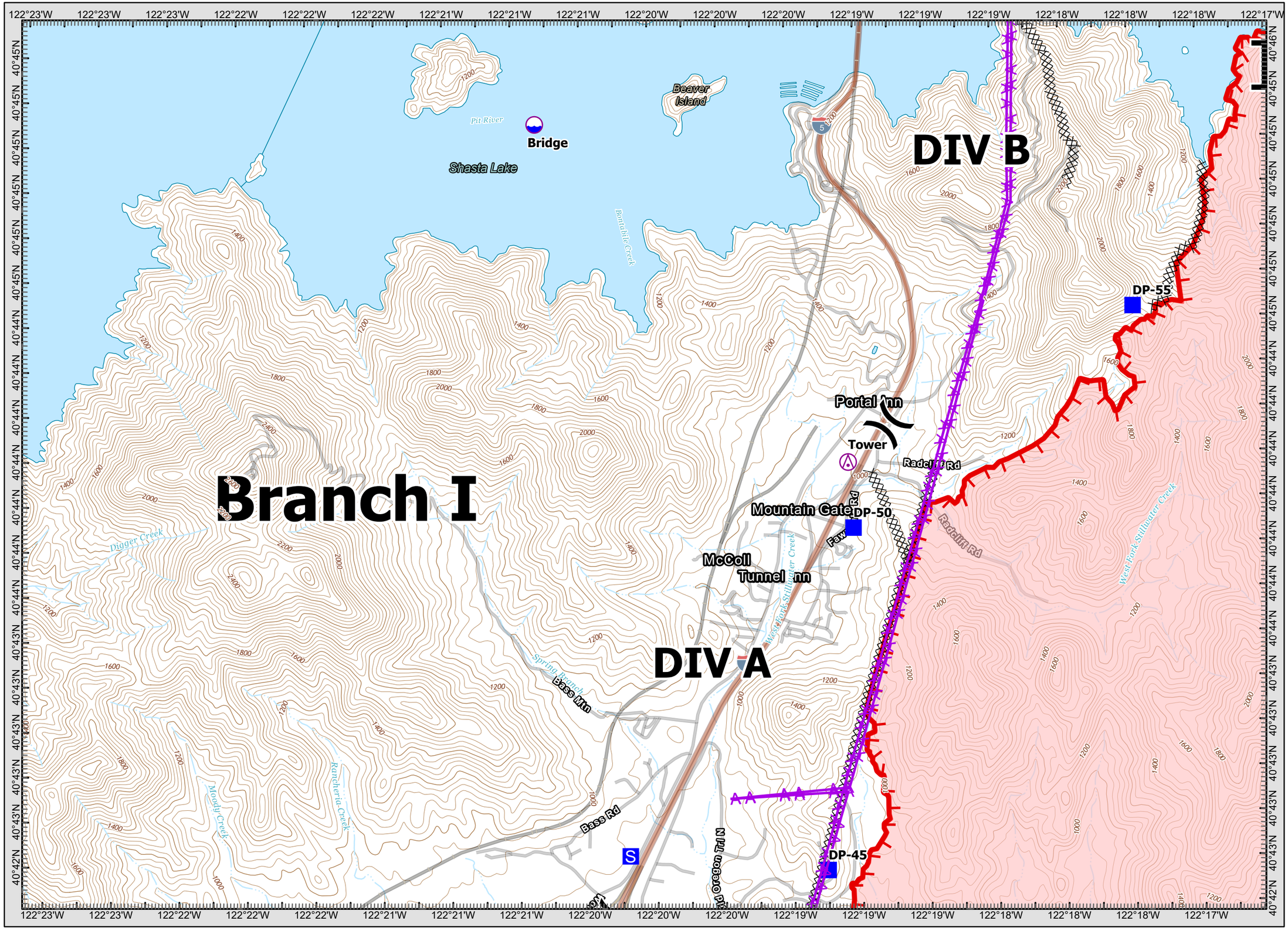

- Aerial Hazard
- Dip Site
- Helibase
- Division Break
- Branch Break
- Medical
- Drop Point
- Staging Area
- Transmission Lines
- Completed Dozer Line
- H - Completed Hand Line
- R - Completed Road as Line
- Fire Edge
- Contained Line

0 0.25 0.5
Miles

N

IMT4
9/26/2021 @ 00:21
NAD83

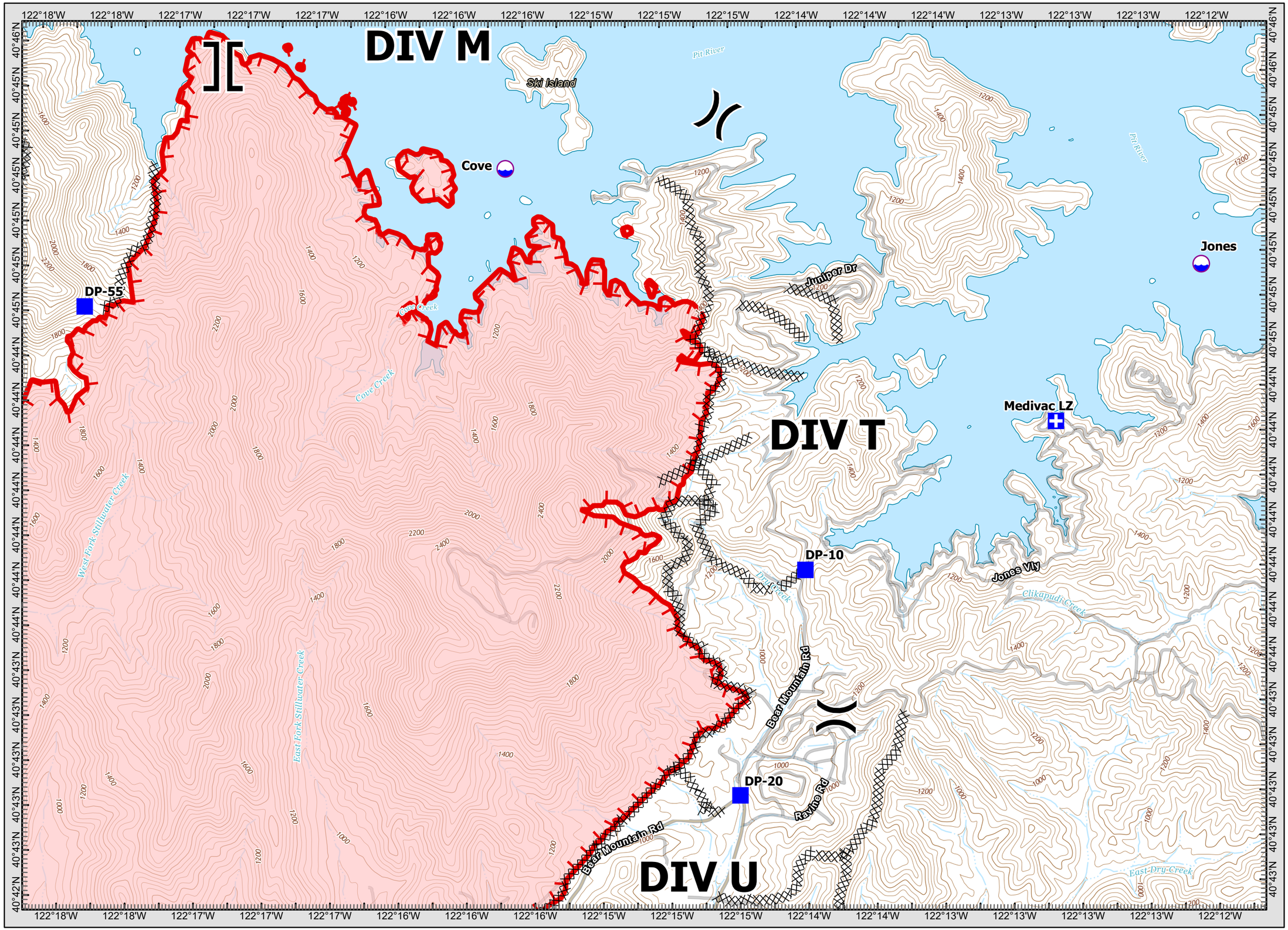

Fawn Incident

CA-SHU-010480
09/26/2021
IAP Map
Page 2

- Aerial Hazard
- Dip Site
- Helibase
- Division Break
- Branch Break
- Medical
- Drop Point
- Staging Area
- Transmission Lines
- Completed Dozer Line
- H - Completed Hand Line
- R - Completed Road as Line
- Fire Edge
- Contained Line

0 0.25 0.5
Miles

N

IMT4
9/26/2021 @ 00:21
NAD83

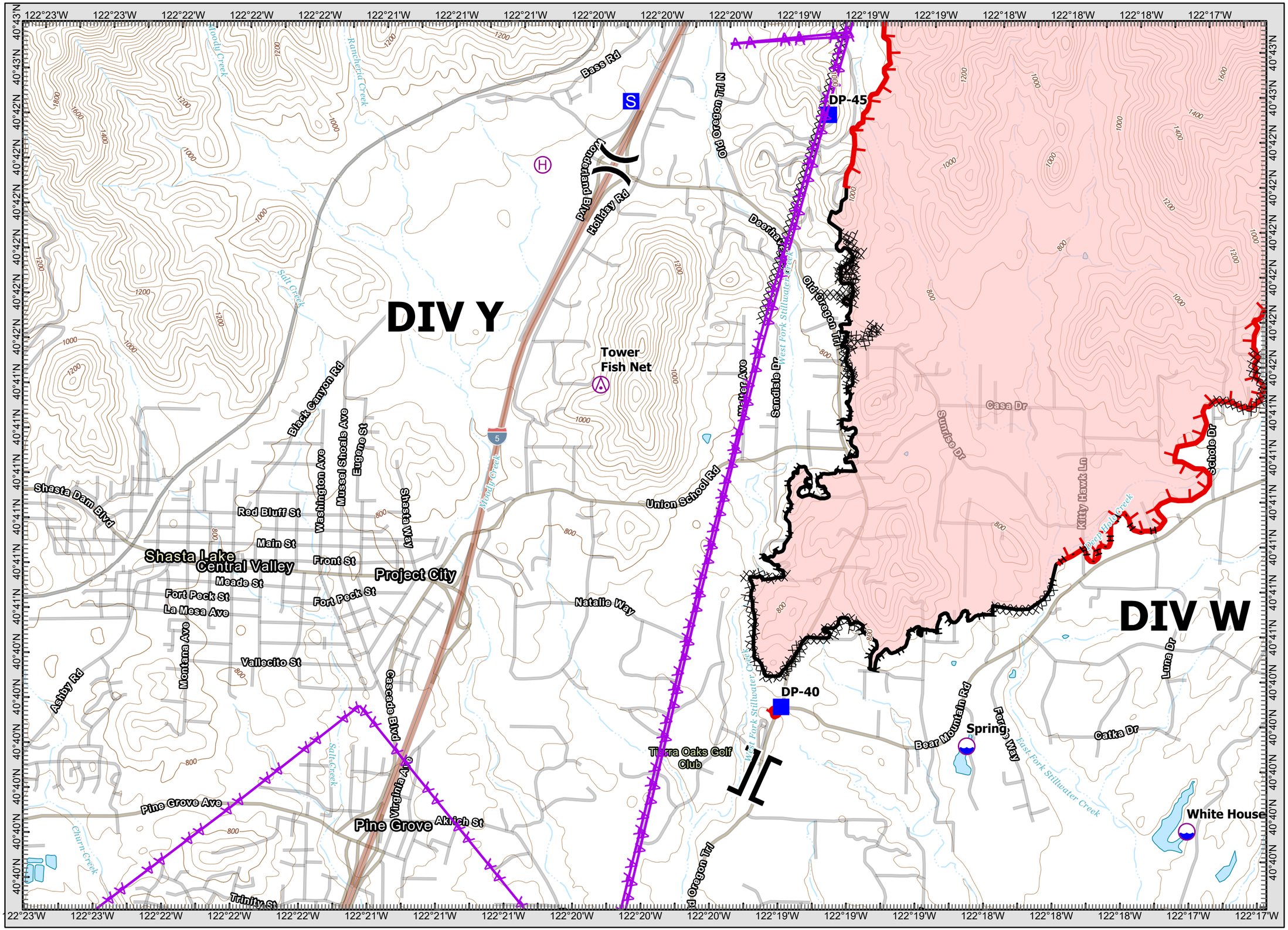

Fawn Incident

CA-SHU-010480
09/26/2021
IAP Map
Page 3

- Aerial Hazard
- Dip Site
- Helibase
- Division Break
- Branch Break
- Medical
- Drop Point
- Staging Area
- Transmission Lines
- Completed Dozer Line
- H - Completed Hand Line
- R - Completed Road as Line
- Fire Edge
- Contained Line

0 0.25 0.5
Miles

N

IMT4
9/26/2021 @ 00:22
NAD83

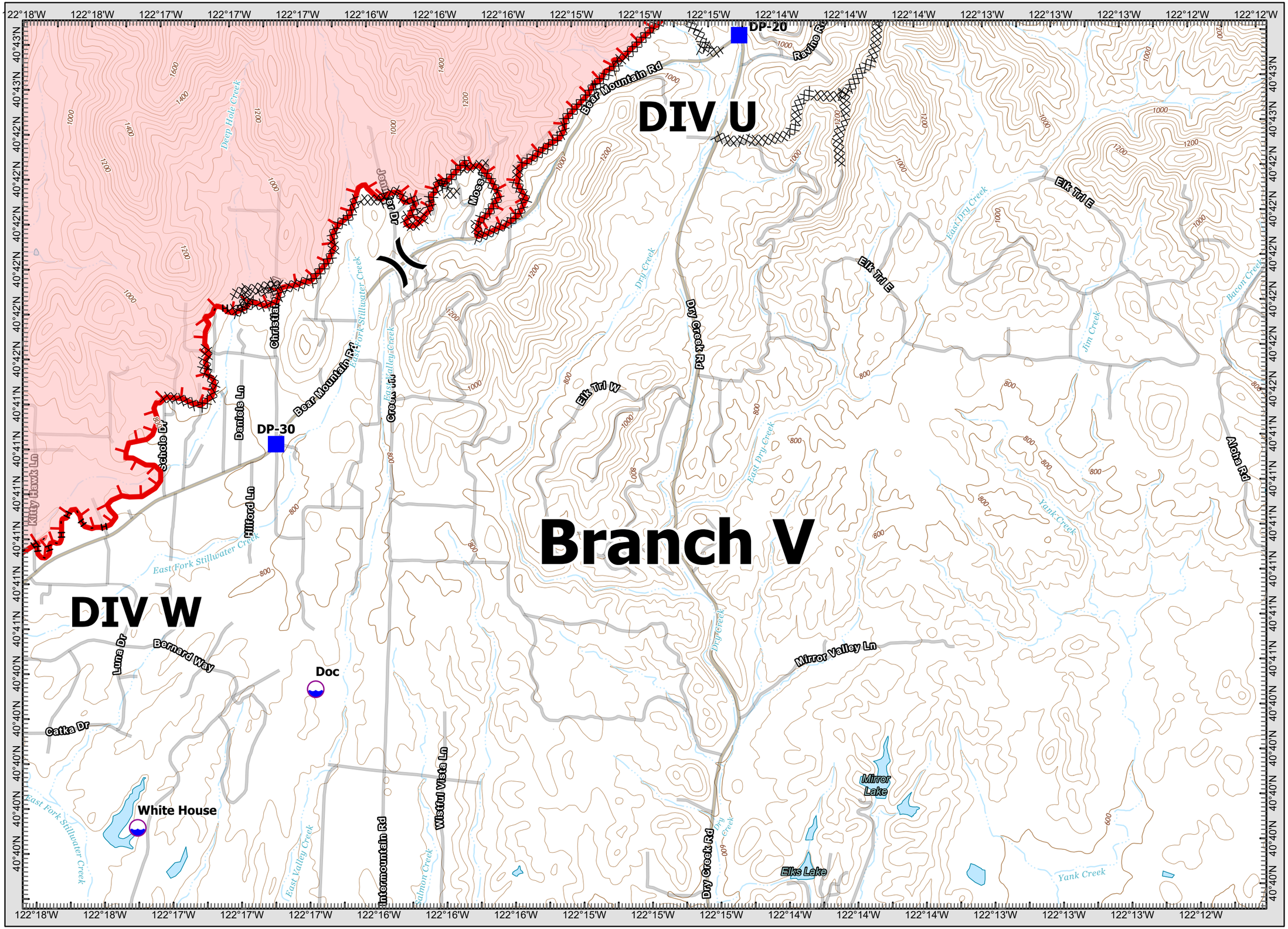

Fawn Incident

CA-SHU-010480
09/26/2021
IAP Map
Page 4

- Aerial Hazard
- Dip Site
- Helibase
- Division Break
- Branch Break
- Medical
- Drop Point
- Staging Area
- Transmission Lines
- Completed Dozer Line
- Completed Hand Line
- Completed Road as Line
- Fire Edge
- Contained Line

0 0.25 0.5
Miles

N

IMT4
9/26/2021 @ 00:22
NAD83