







Sand Fire Infrared Heat Sources

1:32,000

-  Heat Perimeter
-  Intense Heat Areas
-  Scattered Heat Areas
-  Isolated Heat Sources

NAD 1983 UTM Zone 10N



IR Interpreter: Brian Monroe
 IR interpreted acres: 3,838
 Date: 7/27/2014
 Time received the Image: 2157 hrs