



Day Incident
CA-LMU-003472
August 6, 2014

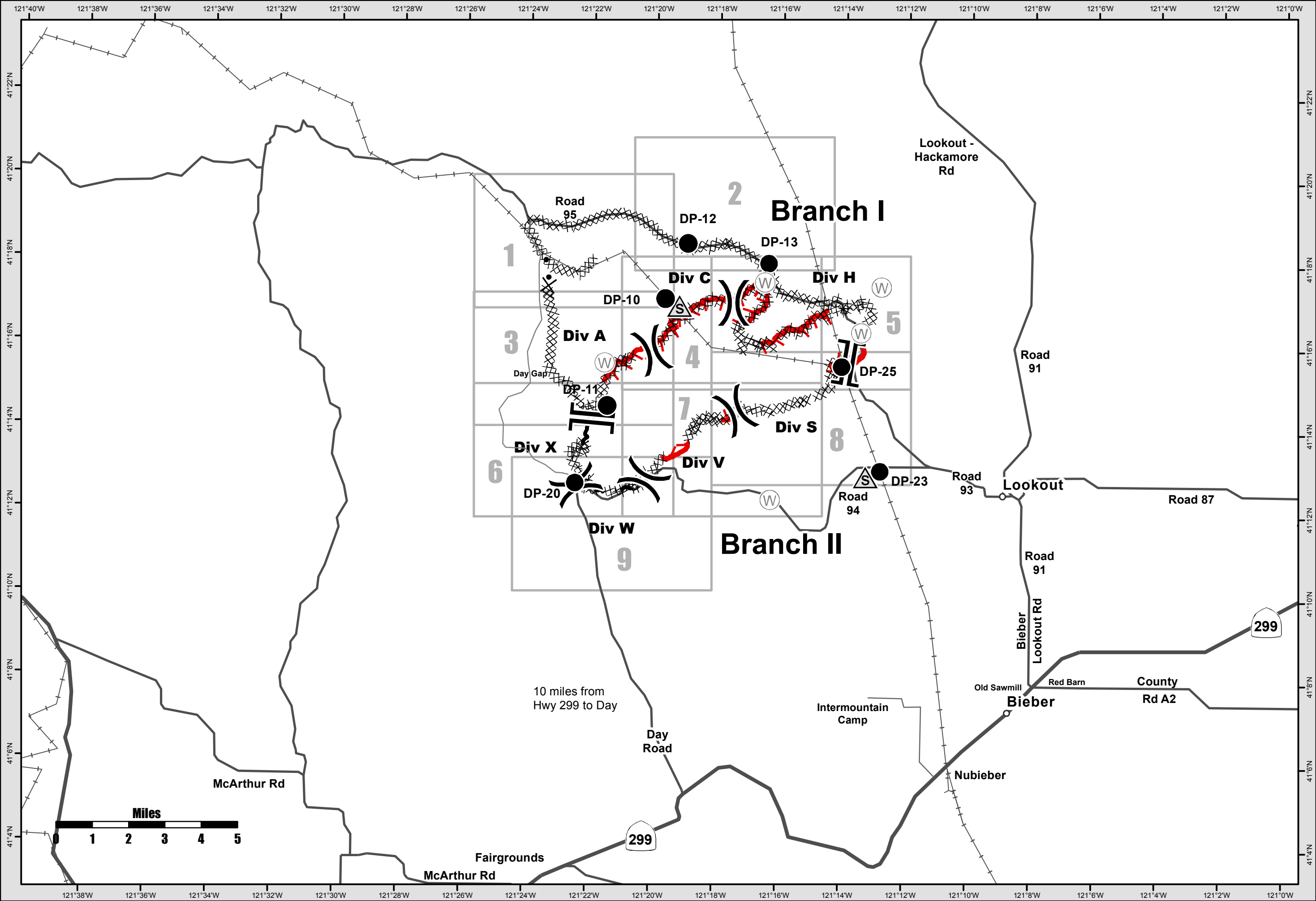
IAP
Index
Map

- Division
- Branch
- Drop Point
- Safety Zone
- Water Source
- Uncontrolled Fire Edge
- Completed Line
- Completed Dozer Line
- Proposed Dozer Line
- Railroads



1:150,000

Team 3 GIS
NAD 83

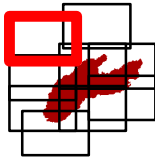




Day Incident
CA-LMU-003472
August 6, 2014

IAP Map

Page 1

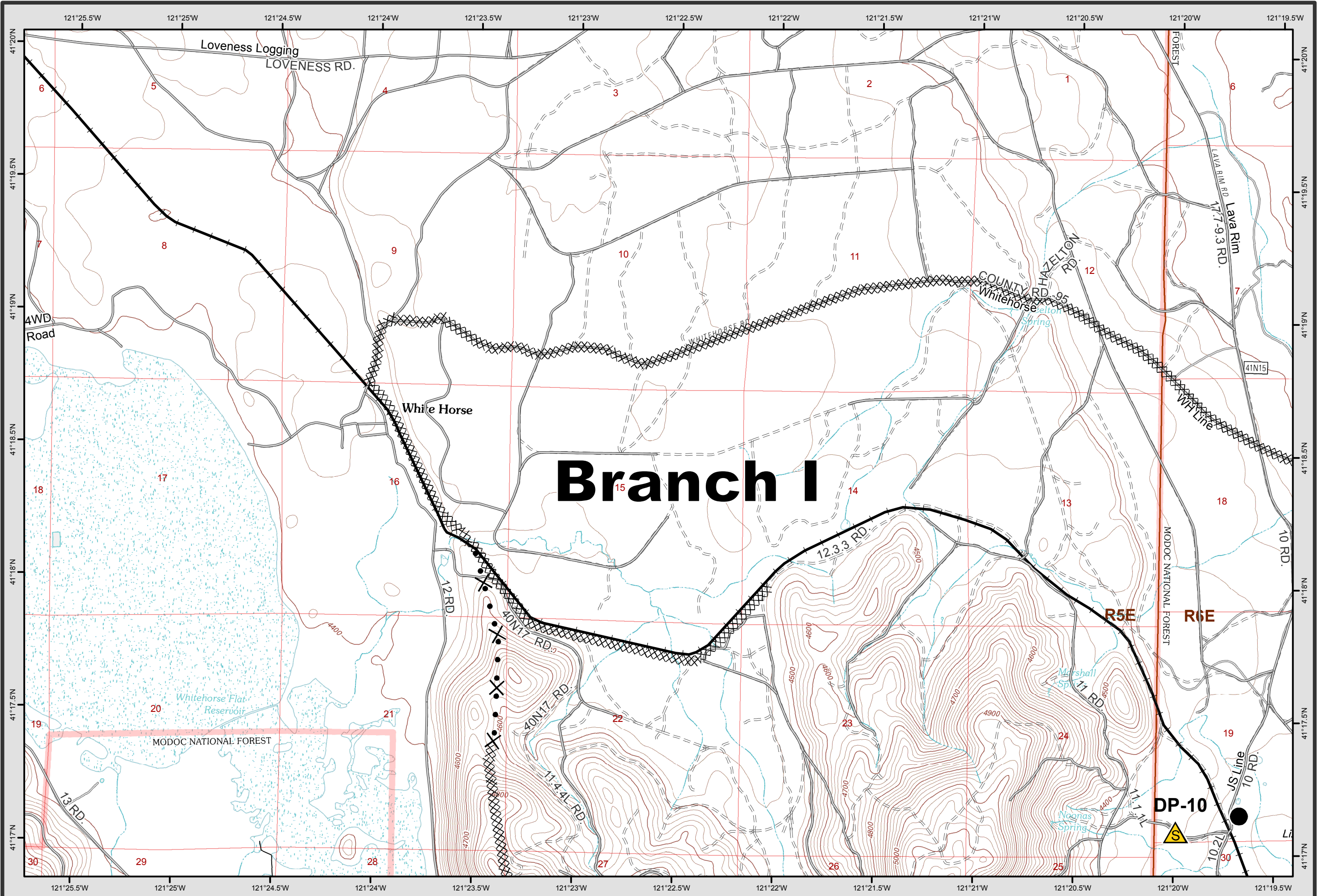


- Division
- Branch
- Drop Point
- Safety Zone
- Water Source
- Uncontrolled Fire Edge
- Completed Line
- Completed Dozer Line
- Proposed Dozer Line
- Railroads



1:24,000

Team 3 GIS
NAD 83

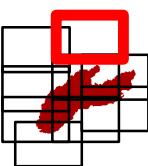




Day Incident
CA-LMU-003472
August 6, 2014

IAP
Map

Page 2

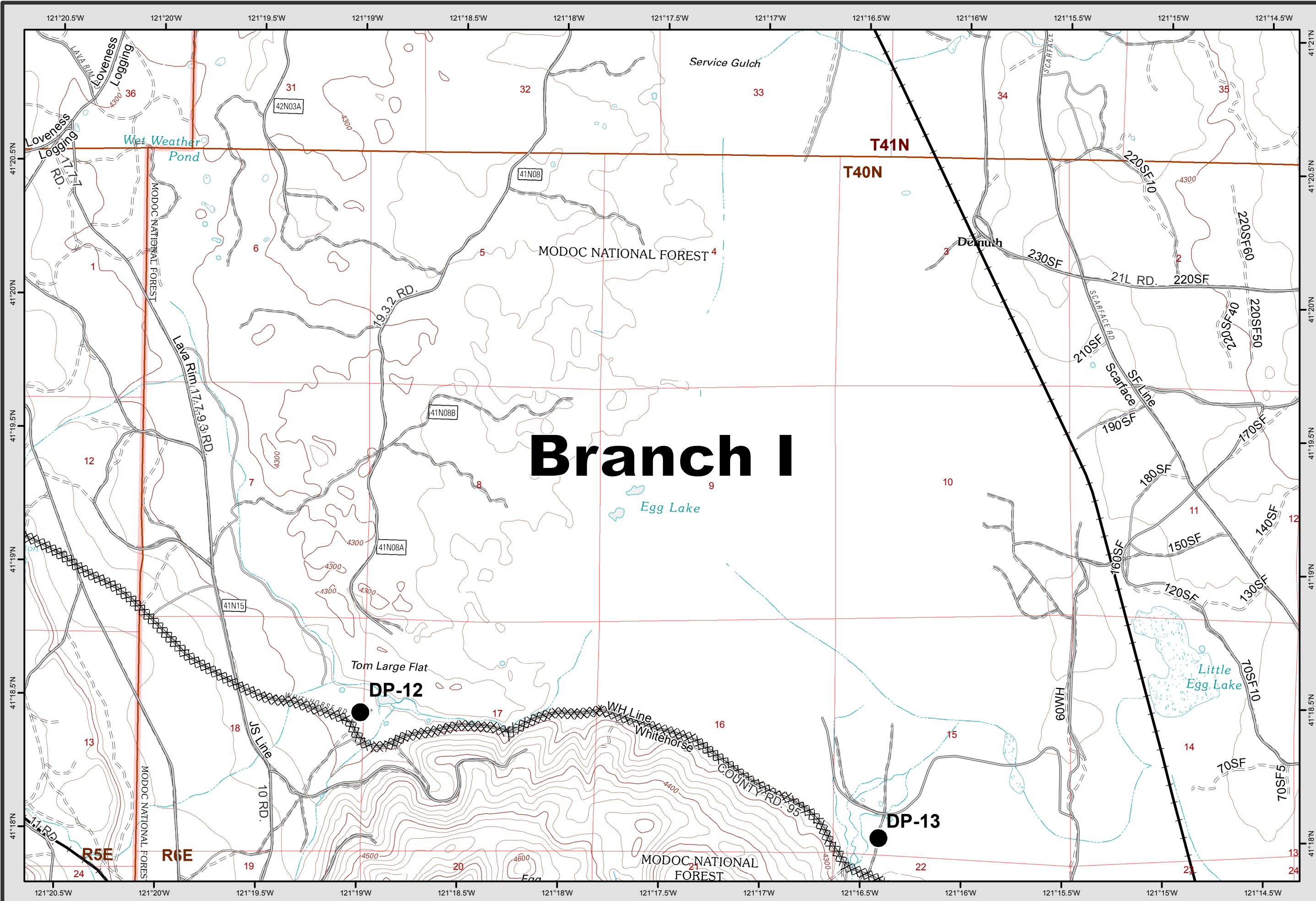


- Division
- Branch
- Drop Point
- Safety Zone
- Water Source
- Uncontrolled Fire Edge
- Completed Line
- Completed Dozer Line
- Proposed Dozer Line
- Railroads



1:24,000

Team 3 GIS
NAD 83



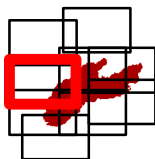
Branch I



Day Incident
CA-LMU-003472
August 6, 2014

IAP
Map

Page 3

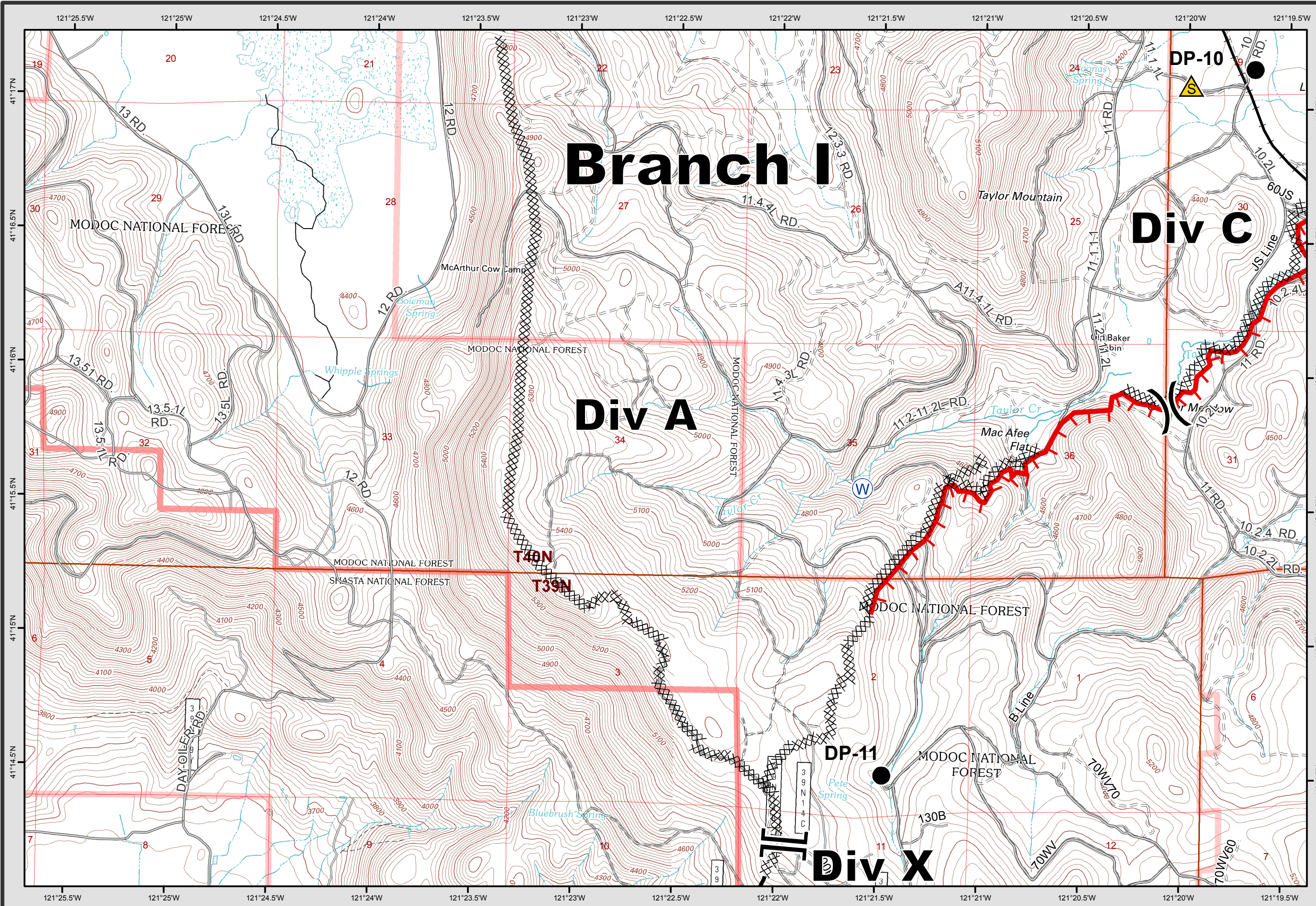


- Division
- Branch
- Drop Point
- Safety Zone
- Water Source
- Uncontrolled Fire Edge
- Completed Line
- Completed Dozer Line
- Proposed Dozer Line
- Railroads



1:24,000

Team 3 GIS
NAD 83

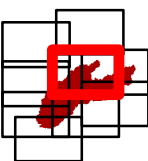




Day Incident
CA-LMU-003472
August 6, 2014

IAP
Map

Page 4

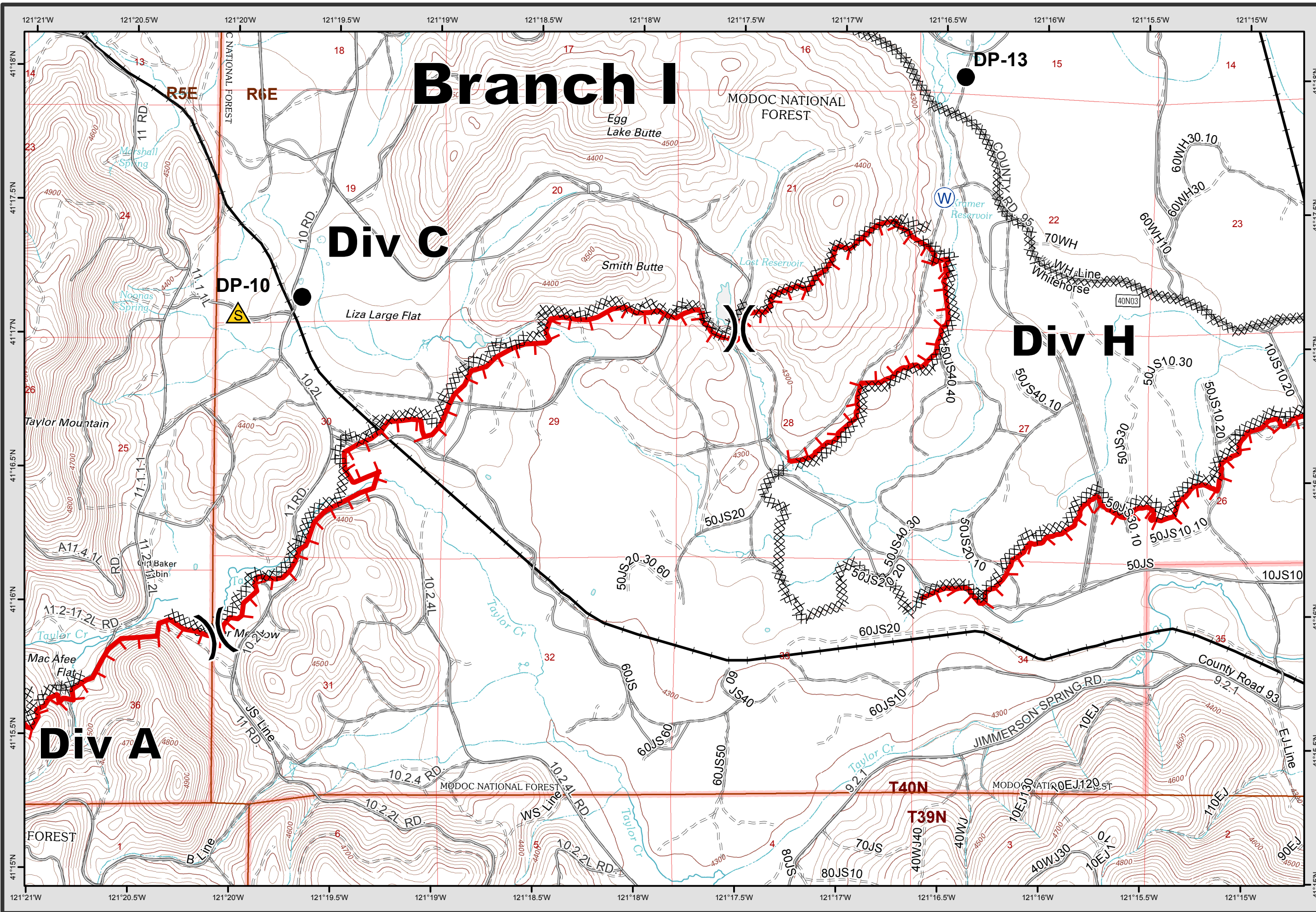


- () Division
- || Branch
- Drop Point
- ▲ Safety Zone
- W Water Source
- Uncontrolled Fire Edge
- Completed Line
- XXXX Completed Dozer Line
- ⊗ Proposed Dozer Line
- + Railroads



1:24,000

Team 3 GIS
NAD 83

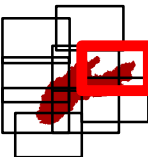




Day Incident
CA-LMU-003472
August 6, 2014

IAP
Map

Page 5

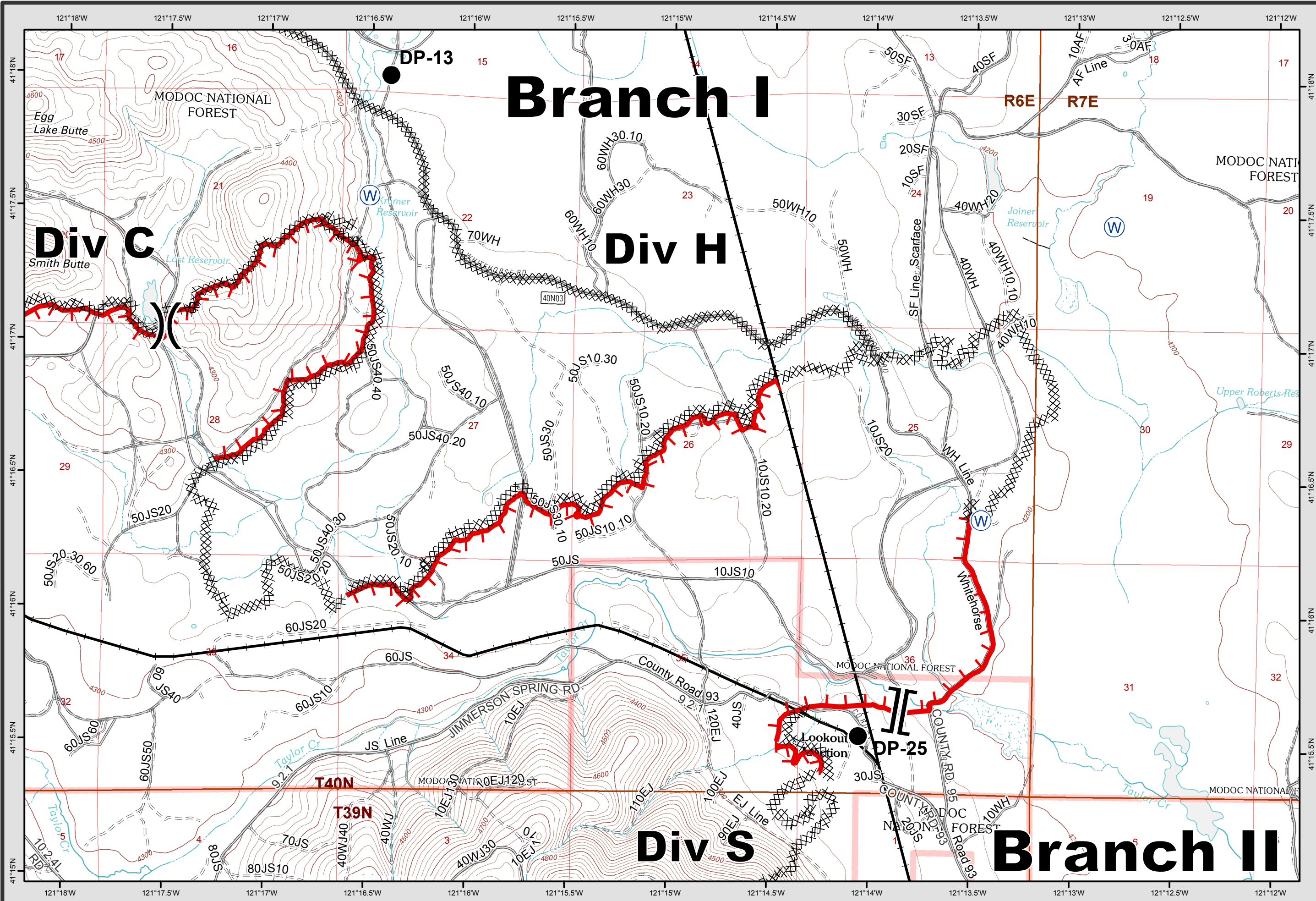


- Division
- Branch
- Drop Point
- Safety Zone
- Water Source
- Uncontrolled Fire Edge
- Completed Line
- Completed Dozer Line
- Proposed Dozer Line
- Railroads



1:24,000

Team 3 GIS
NAD 83

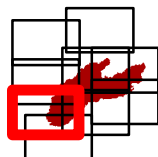




Day Incident
CA-LMU-003472
August 6, 2014

IAP
Map

Page 6

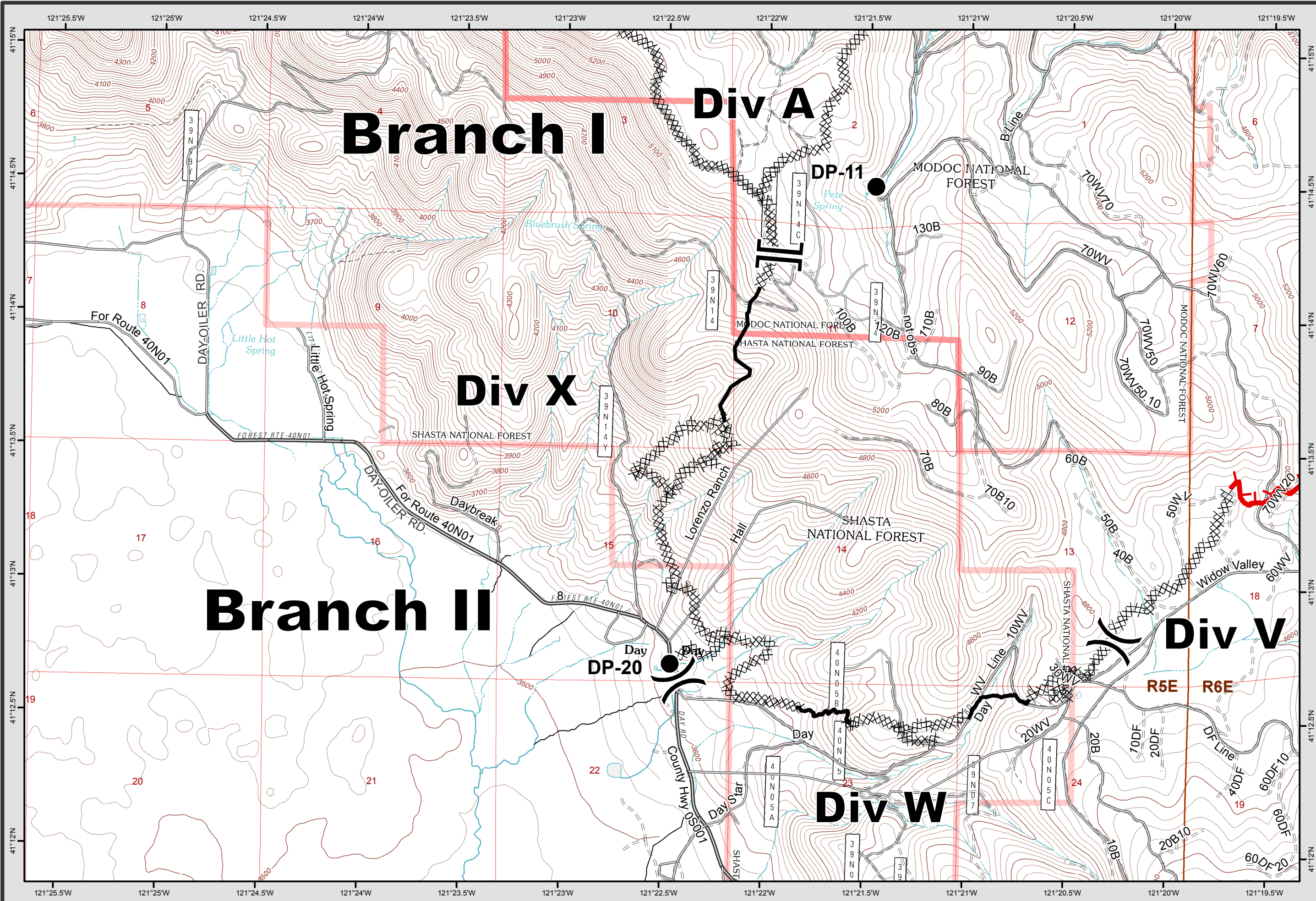


- Division
- Branch
- Drop Point
- Safety Zone
- Water Source
- Uncontrolled Fire Edge
- Completed Line
- Completed Dozer Line
- Proposed Dozer Line
- Railroads



1:24,000

Team 3 GIS
NAD 83

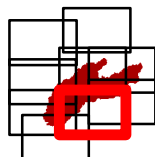




Day Incident
CA-LMU-003472
August 6, 2014

IAP Map

Page 7

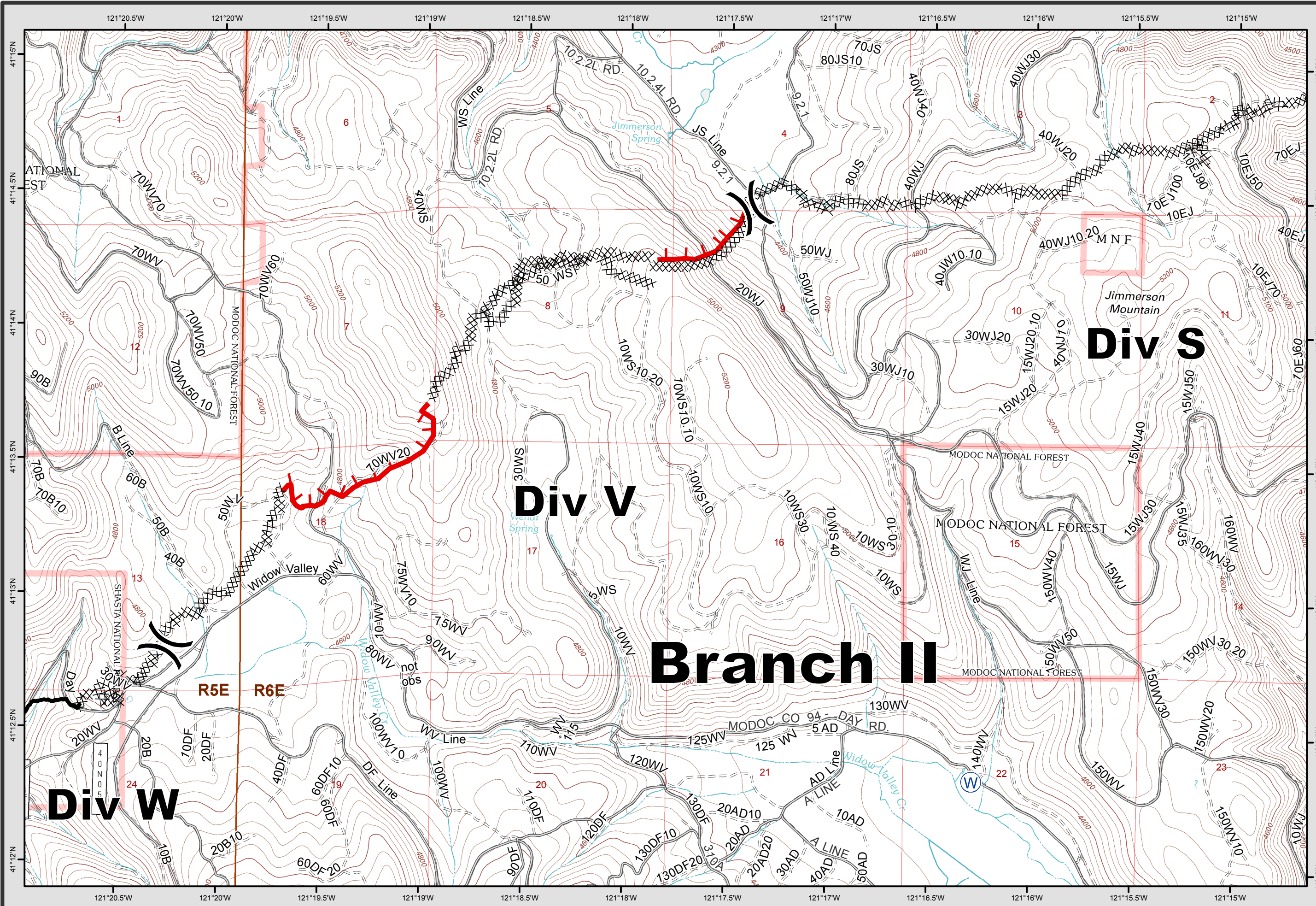


- Division
- Branch
- Drop Point
- Safety Zone
- Water Source
- Uncontrolled Fire Edge
- Completed Line
- Completed Dozer Line
- Proposed Dozer Line
- Railroads



1:24,000

Team 3 GIS
NAD 83

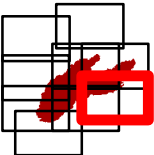




Day Incident
CA-LMU-003472
August 6, 2014

IAP
Map

Page 8

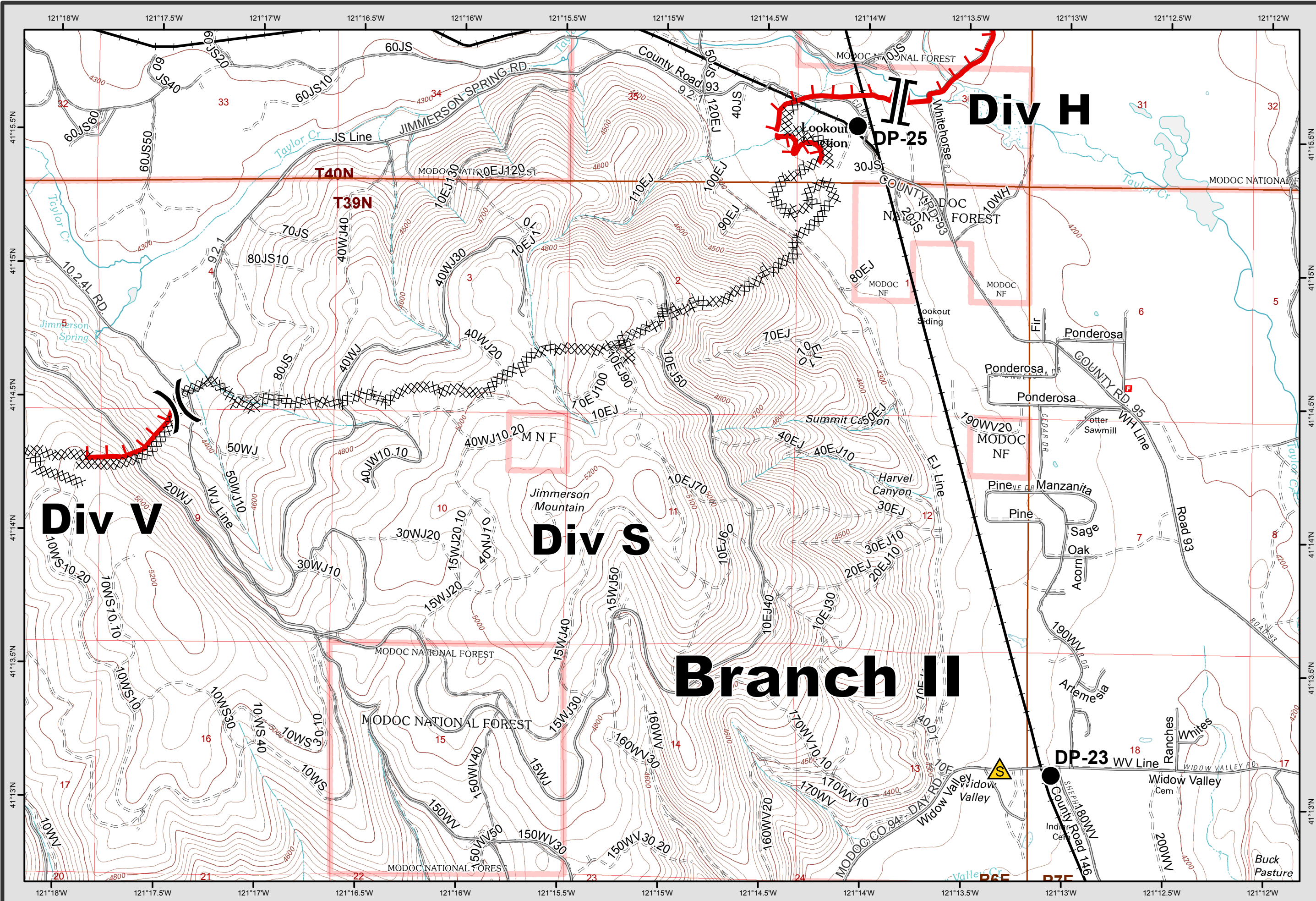


- Division
- Branch
- Drop Point
- Safety Zone
- Water Source
- Uncontrolled Fire Edge
- Completed Line
- Completed Dozer Line
- Proposed Dozer Line
- Railroads



1:24,000

Team 3 GIS
NAD 83

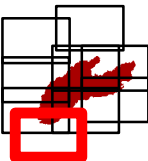




Day Incident
CA-LMU-003472
August 6, 2014

IAP
Map

Page 9



- Division
- Branch
- Drop Point
- Safety Zone
- Water Source
- Uncontrolled Fire Edge
- Completed Line
- Completed Dozer Line
- Proposed Dozer Line
- Railroads



1:24,000

Team 3 GIS
NAD 83

