








From ICP to Drop Point 3:  
 1. Travel north on Highway 101  
 2. Left on Highway 1  
 3. Continue on Highway 1 for approx 8 miles

Mile Marker 83.82  
 Access to Div. N.

Address # 50250

Mile Marker 75.55  
 Access to Div. P.

From ICP to Lodge Complex:  
 1. Travel south on Highway 101  
 2. Right on Branscomb Rd.  
 3. Right on Wilderness Lodge Rd.  
 4. Follow signs to fire

-  Incident Command Post
-  Drop Point
-  Helispot
-  Helibase
-  Staging
-  Travel Route
-  Lodge Complex



**Travel Map**  
 Lodge Complex  
 14-CA-MEU-007202  
 Team 4 GIS 8/6/2014

