



Lodge Complex

CA-MEU-007202

OPERATIONAL PERIOD

Monday August 11th 0700 to
Tuesday August 12th 0700



INCIDENT OBJECTIVES	1. INCIDENT NAME Lodge Complex	2. DATE 8/10/14	3. TIME 2000
----------------------------	--	---------------------------	------------------------


4. OPERATIONAL PERIOD (DATE/TIME)
8/11/13 – 8/12/14 0700-0700


- 5. MANAGEMENT OBJECTIVES**
- Provide for and maintain public and firefighter safety by utilizing the incident safety analysis process.
 - Protect the natural and cultural resources values at risk.
 - Be financially responsible for all management and fire suppression tactics.
 - Foster and enhance community, political, and economic relationships.
- 6. GENERAL CONTROL OBJECTIVES**
- Keep fire South of the Big Bend of the Eel River.
 - Keep fire North of Lincoln Ridge.
 - Keep fire West of Elk Creek.
 - Keep fire East of Hollow Tree Creek.
 - Branch III – hold fire within current control lines.

7. WEATHER FORECAST FOR OPERATIONAL PERIOD
A cutoff low will continue to spin off the Northern California Coast during the operational period. A general southerly flow will continue for the ridge tops. Diurnal winds will prevail at the lower elevations. No convective precipitation is expected, but the situation will be watched closely.

8. GENERAL SAFETY MESSAGE
General Health. Exhaustion may compromise safety. Be on the lookout for signs of exhaustion.
Environmental. Back to the basics of the 10 Standard Firefighting Orders.
Hunters. Deer season is open in the general fire area. Hunters may be in the area.

- 9. Attachments (☑ if attached)**
- | | | | |
|---|---|---|--|
| <input checked="" type="checkbox"/> Organization List (ICS 203) | <input checked="" type="checkbox"/> Medical Plan (ICS 206) | <input type="checkbox"/> Finance | <input checked="" type="checkbox"/> Unit Log 214 |
| <input checked="" type="checkbox"/> Weather Forecast | <input checked="" type="checkbox"/> Air Operations (ICS 220) | <input checked="" type="checkbox"/> Training Message | <input type="checkbox"/> _____ |
| <input checked="" type="checkbox"/> Fire Behavior Forecast | <input checked="" type="checkbox"/> Assignment List (ICS 204) | <input type="checkbox"/> Demob Message | <input type="checkbox"/> _____ |
| <input checked="" type="checkbox"/> Safety Message | <input checked="" type="checkbox"/> Travel Map | <input checked="" type="checkbox"/> Firing Check List | <input type="checkbox"/> _____ |
| <input checked="" type="checkbox"/> Communications Plan (ICS 205) | <input type="checkbox"/> Archaeologist message | <input checked="" type="checkbox"/> Water Usage Plan | <input type="checkbox"/> _____ |

10. PREPARED BY (PLANNING SECTION CHIEF)
Tim Person (T)


11. APPROVED BY (INCIDENT COMMANDER)


ORGANIZATION ASSIGNMENT LIST		
1. Incident Name Lodge Complex		
2. Date 8/10/14	3. Time 2100	
4. Operational Period 8/11/14- 8/12/14 0700-0700		
Position	Name	
5. Incident Commander and Staff		
Incident Commander	T. Derum / J. Veik (T) / D. Russell (T)	
Deputy	Phil Matteson	
Safety Officer	B. Stangeland / J. Piccini (T)	
Information Officer	Steve Kaufmann	
Liaison Officer	T. Roberts / J. Rothlein (T) / T. Howard (T) / K. Knopf (T)	
6. Agency Representative		
Agency	Name	
Mendocino Sheriff	Thomas Allman	
Mendocino Unit	Norm Brown	
CAL OES	John Salvate	
LAC	G. Cosey / C. Jackson	
DFW	Steve White	
CDCR	Roy Ulatan	
BLM	Tim Jones	
USFS	David Austin	
7. Planning Section		
Chief	C. Burch (T) / T. Person (T)	
Resources Unit	J. Martin / J. Serna / D. Arbgast (T) / P. Pumarejo (T) / J. Pangburn (T)	
Situation Unit	E. Scovel / D. Fowler (T)	
Documentation Unit	A. Mendoza/ R. Horvat (T)	
Demobilization Unit	TJ McGovern / C. Durrance (T) / A. Klem (T)	
Technical Specialists		
Crew Tech	J. Gutierrez / U. Moua / J. Johnson	
Fire Suppression Repair	Tim Henry	
Training	R. Karlen / C. Barden (T)	
GIS	D. Dresselhaus / F. Postler / S. Osenton (T)	
FBAN	D. Boursier / R. Henault (T)	
Archaeologist	Chuck Whatford	
8. Logistics Section		
Chief	B. Wood / R. Reynolds (T)	
Deputy	Jim Crawford	
Hired Equipment	L. Nielson / N. Daniel (T)	
Supply Unit	Matt Brandt	
Facilities Unit	B. Ellis / G. Randar (T)	
Ground Support Unit	Doug Freeman	
Communications Unit	Austin Browne	
Motel Coordinator	C. Miller / T. Brady	
Medical Unit	D. Nelson / A. Mendoza (T)	
Food Unit	Richard Rivers	

9. Operations		
Chief	M. Brown / G. Gonzalez (T) (Day Ops) / B. Weiser (Night Ops)	
Deputy	Scott Lindgren	
A. Branch I- Division/Groups		
Branch Director		
Deputy		
Division/Group	A / D / G	L. Bear (Day) / T. Eller (Night) / C. Cook (T)(Night)
Division/Group		
B. Branch II - Division/Groups		
Branch Director	Brett Pinson	
Deputy		
Division/Group	K / L	S. Turner (Day) / K. Goff (Night) / J. Holmes (T)(Night)
Division/Group		
C. Branch III - Unstaffed		
Branch Director		
Deputy		
Division/Group		
D. Branch IV		
Branch Director	Shane Lauderdale	
Deputy		
Division/Group	M	M. Jonsson / C. Butler (T)
Division/Group	N	D. Chartier / R. McLaughin (T)
Division/Group	P	R. Dickinson / J. Palagyi
Division/Group	W	B. Lopez / S. Millosovich (T)
Division/Group	Y	J. Novak / N. Demartino (T)
C. Branch Contingency		
Branch Director	Ronald Laff	
Division/Group	Contingency	J. Plain / W. Dudley (T)
Division/Group	Hargus	C. Daly / D. Camp (T)
Division/Group	Structure	R. Woessner / M. Mills (T)
Division/Group		
E. Leggett Staging		
STAM	Kenneth Washington	
F.		
STAM		
G. Air Operations Branch		
Air Ops Branch Director	Mark Gradek	
Air Support Group	Greg Bradshaw	
Heli-Base Manager	Tim Perkins	
10. Finance Section		
Chief	Peter Peisch	
Deputy	Mark Glass	
Time Unit	Leslie Drexel	
Procurement Unit	D. Irion / D. Schuchart (T)	
Compensation/Claims Unit	K. Gullemin / K. Griffin (T)	
Cost Unit	G. Huang / A. Carpenter (T)	
Prepared by (Resource Unit Leader) Jason Serna		

DIVISION ASSIGNMENT LIST			1. Branch II		2. Division/Group K/L Page 1 of 2			
3. Incident Name Lodge Complex			4. Operational Period Date: 8/11-8/12 Time: 0700-0700					
5. Operations Personnel								
Operations Chief	M. Brown/G. Gonzalez (T) (Day Ops) / B. Weiser (Night Ops)			Division/Group Supervisor		S. Turner (Day) / K. Goff (Night) / J. Holmes (T)(Night)		
Branch Director		Brett Pinson		Branch Safety		Sam Lobese		
6. Resources Assigned this Period								
Strike Team/Task Force/ Resource Designator	Leader		Number Persons	Drop Off PT./Time	Pick Up PT./Time	On Line	Off Line	
STC XLK 2101C	Michael Ciancio		17	DP-10 0800	0700			
STC XIM 6112C	Tony Rouhotas		17	DP-10 0800	0700			
STC				DP-10 0800	0700			
STG				DP-10 0800	0700			
STG				DP-10 0800	0700			
STG				DP-10 0800	0700			
CRW OHS Ohio #2**	Ronald Carter		20	DP-10 0800	1900			
CRW BDF Tahquitz**	Robert Haft		19	DP-10 0800	1900			
CRW CDF CNG Crew 5	Matthew Colvin		20	DP-10 0800	0700			
DOZ MEU 1141	Kris Rorabaugh		2	DP-10 0800	0700			
DOZ MEU 1142	Ken Elliot		2	DP-10 0800	0700			
W/T PVT E-44	Mickey Settlemire		2	DP-10 0800	0700			
W/T PVT E-75	Bobby Palva		2	DP-10 0800	0700			
W/T PVT E-108	Jason Tucker		2	DP-10 0800	0700			
7. Control Operations Hold and mop up 300 feet from DP-7 to Low Gap Creek.								
8. Special Instructions * DIVS shall ensure an accountability process for assigned personnel, and ensure that all assigned personnel receive a thorough briefing. ** 12 hour resource. *** DIVS can use FOBS personnel to perform as Lookouts and "Human Repeaters." Do not take any water from the Incident Base. Take water from only approved water sources and hydrants. STC XIM 6112C (DIV K/L) is ALS.								
9. Division/Group Communication Summary								
Function	Frequency	System	Channel		Function	Frequency	System	Channel
Command	RX 151.1900 TX 159.2250 Tone 13 / 15	King NIFC	1 / 2 CDF C10		Line Medical	RX/TX 156.0750	King NIFC	15 CALCORD
Tactical Div/Group	RX/TX 154.2875	King NIFC	5 VFIRE 25		Air to Ground	RX/TX 159.4500	King NIFC	7 CDF T23
Prepared by (Resource Unit Ldr.) Jason Serna			Approved by (Planning Sect. Ch.) Tim Person (T)			Date 8/10/14		Time 2100

DIVISION ASSIGNMENT LIST			1. Branch II		2. Division/Group K/L Page 2 of 2		
3. Incident Name Lodge Complex			4. Operational Period Date: 8/11-8/12 Time: 0700-0700				
5. Operations Personnel							
Operations Chief	M. Brown/G. Gonzalez (T) (Day Ops) / B. Weiser (Night Ops)			Division/Group Supervisor		S. Turner (Day) / K. Goff (Night) / J. Holmes (T)(Night)	
Branch Director	Brett Pinson			Branch Safety		Sam Lobese	
6. Resources Assigned this Period							
Strike Team/Task Force/ Resource Designator	Leader		Number Persons	Drop Off PT./Time	Pick Up PT./Time	On Line	Off Line
W/T PVT E-134	John Morrison		2	DP-10 0800	0700		
W/T PVT E-135	Bob Fortner		2	DP-10 0800	0700		
W/T PVT E-158	Zeb George		2	DP-10 0800	0700		
EXC PVT E-213**	Wayne Hiatt		1	DP-10 0800	1900		
EXC PVT E-330**	David Wise		1	DP-10 0800	1900		
EMTP	Lucas Lambert		1	DP-10 0800	0700		
FEMT	Josh Feldman		1	DP-10 0800	0700		
HEQB**	Nancy Curran		1	DP-10 0800	1900		
FELB**				DP-10 0800	1900		
FALC O-272**	Rick Junker		2	DP-10 0800	1900		
FALC O-382**	Frank Fales		2	DP-10 0800	1900		
FALC O-384**	Jack Rosebush		2	DP-10 0800	1900		
7. Control Operations Hold and mop up 300 feet from DP-7 to Low Gap Creek.							
8. Special Instructions * DIVS shall ensure an accountability process for assigned personnel, and ensure that all assigned personnel receive a thorough briefing. ** 12 hour resource. *** DIVS can use FOBS personnel to perform as Lookouts and "Human Repeaters." Do not take any water from the Incident Base. Take water from only approved water sources and hydrants. STC XIM 6112C (DIV K/L) is ALS.							
9. Division/Group Communication Summary							
Function	Frequency	System	Channel	Function	Frequency	System	Channel
Command	RX 151.1900 TX 159.2250 Tone 13 / 15	King NIFC	1 / 2 CDF C10	Line Medical	RX/TX 156.0750	King NIFC	15 CALCORD
Tactical Div/Group	RX/TX 154.2875	King NIFC	5 VFIRE 25	Air to Ground	RX/TX 159.4500	King NIFC	7 CDF T23
Prepared by (Resource Unit Ldr.) Jason Serna			Approved by (Planning Sect. Ch.) Tim Person (T)		Date 8/10/14		Time 2100

DIVISION ASSIGNMENT LIST		1. Branch IV		2. Division/Group M Page 1 of 2			
3. Incident Name Lodge Complex		4. Operational Period Date: 8/11-8/12 Time: 0700-0700					
5. Operations Personnel							
Operations Chief	M. Brown/G. Gonzalez (T) (Day Ops) / B. Weiser (Night Ops)		Division/Group Supervisor	M. Jonsson / C. Butler (T)			
Branch Director	Shane Lauderdale		Branch Safety				
6. Resources Assigned this Period							
Strike Team/Task Force/ Resource Designator	Leader	Number Persons	Drop Off PT./Time	Pick Up PT./Time	On Line	Off Line	
STA XSM 2277A	Mike Borean	22	DP-9 0800	0700			
STC OES 6848C	Jeff Mitchell	22	DP-9 0800	0700			
STC VNC 9325C	William Breuklander	23	DP-9 0800	0700			
STD LAC 1141D	Patrick Rohaley	12	DP-9 0800	0700			
STG			DP-9 0800	0700			
STG			DP-9 0800	0700			
STG			DP-9 0800	0700			
STG			DP-9 0800	0700			
CRW LOUISIANA 2**	Larry Kile	19	DP-9 0800	1900			
CRW CDF CNG 4	Eric Kielhorn	20	DP-9 0800	0700			
W/T PVT E-161	David Burgess	2	DP-9 0800	0700			
W/T PVT E-366	Clarence Enlow	2	DP-9 0800	0700			
7. Control Operations Continue to hold and prep line from the Eel River to DIV M / L break.							
8. Special Instructions * DIVS shall ensure an accountability process for assigned personnel, and ensure that all assigned personnel receive a thorough briefing. * All resources entering the incident from Hwy 101, only enter using South Bound Hwy 101. ** 12 hour resource. *** DIVS can use FOBS personnel to perform as Lookouts and "Human Repeaters." Do not take any water from the Incident Base. Take water from only approved water sources and hydrants. STA XSR 2277A (DIV M), STC VNC 6230C (DIV M), STA XOR 1422A (DIV N), STA XCZ 2327A (DIV P), STC XSJ 4176C (DIV P), STA XOR 1421A (DIV W) are ALS.							
9. Division/Group Communication Summary							
Function	Frequency	System	Channel	Function	Frequency	System	Channel
Command	RX 151.1900 TX 159.2250 Tone 13 / 15 RX 168.7000 TX 170.9750 Tone 1	King NIFC	1 / 2 CDF C10 3 NIFC C1	Line Medical	RX/TX 156.0750	King NIFC	15 CALCORD
Tactical Div/Group	RX/TX 154.3025	King NIFC	6 VFIRE 26	Air to Ground	RX/TX 159.4500	King NIFC	7 CDF T23
Prepared by (Resource Unit Ldr.) Daniel Arbgast (T)		Approved by (Planning Sect. Ch.) Tim Person (T)		Date 8/10/14		Time 2000	

DIVISION ASSIGNMENT LIST			1. Branch IV		2. Division/Group M Page 2 of 2			
3. Incident Name Lodge Complex			4. Operational Period Date: 8/11-8/12 Time: 0700-0700					
5. Operations Personnel								
Operations Chief		M. Brown/G. Gonzalez (T) (Day Ops) / B. Weiser (Night Ops)		Division/Group Supervisor		M. Jonsson / C. Butler (T)		
Branch Director		Shane Lauderdale		Branch Safety				
6. Resources Assigned this Period								
Strike Team/Task Force/ Resource Designator		Leader		Number Persons	Drop Off PT./Time	Pick Up PT./Time	On Line	Off Line
EMTP		Mark Bales		1	DP-9 0800	0700		
FEMT		Jobee Farrer		1	DP-9 0800	0700		
READ**		Bruce Cann		1	DP-9 0800	1900		
READ(T)**		Aaron Donnell		1	DP-9 0800	1900		
FELB**				1	DP-9 0800	1900		
FALC** O-85		Dave Kahan		1	DP-9 0800	1900		
FALC** O-383		Scott Blue		1	DP-9 0800	1900		
7. Control Operations Continue to hold and prep line from the Eel River to DIV M / L break.								
8. Special Instructions * DIVS shall ensure an accountability process for assigned personnel, and ensure that all assigned personnel receive a thorough briefing. * All resources entering the incident from Hwy 101, only enter using South Bound Hwy 101. ** 12 hour resource. *** DIVS can use FOBS personnel to perform as Lookouts and "Human Repeaters." Do not take any water from the Incident Base. Take water from only approved water sources and hydrants. STA XSR 2277A (DIV M), STC VNC 6230C (DIV M), STA XOR 1422A (DIV N), STA XGZ 2327A (DIV P), STC XSJ 4176C (DIV P), STA XOR 1421A (DIV W) are ALS.								
9. Division/Group Communication Summary								
Function	Frequency	System	Channel		Function	Frequency	System	Channel
Command	RX 151.1900 TX 159.2250 Tone 13 / 15	King NIFC	1 / 2 CDF C10 3 NIFC C1		Line Medical	RX/TX 156.0750	King NIFC	15 CALCORD
Tactical Div/Group	RX/TX 154.3025	King NIFC	6 VFIRE 26		Air to Ground	RX/TX 159.4500	King NIFC	7 CDF T23
Prepared by (Resource Unit Ldr.) Daniel Arbgast (T)			Approved by (Planning Sect. Ch.) Tim Person (T)			Date 8/10/14		Time 2000

8

DIVISION ASSIGNMENT LIST			1. Branch IV		2. Division/Group N Page 1 of 2			
3. Incident Name Lodge Complex			4. Operational Period Date: 8/11-8/12 Time: 0700-0700					
5. Operations Personnel								
Operations Chief		M. Brown/G. Gonzalez (T) (Day Ops) / B. Weiser (Night Ops)		Division/Group Supervisor		D. Chartier / R. Mclaughlin (T)		
Branch Director		Shane Lauderdale		Branch Safety				
6. Resources Assigned this Period								
Strike Team/Task Force/ Resource Designator		Leader		Number Persons	Drop Off PT./Time	Pick Up PT./Time	On Line	Off Line
STA XOR 1422A		Tom Christopher		22	DP-12 0800	0700		
STC MVU 9332C		Kurt Zingheim		17	DP-12 0800	0700		
STC XCC 2030C		David Gibson		22	DP-12 0800	0700		
STG					DP-12 0800	0700		
STG					DP-12 0800	0700		
CRW MEU CCR 1		Ken Mccarty		14	DP-12 0800	0700		
CRW MEU CCR 4		Robin Noel		16	DP-12 0800	0700		
CRW CDF CNG 6		Danny Richard		20	DP-12 0800	0700		
DOZ PVT E-90		Bob Luiz		2	DP-12 0800	0700		
DOZ PVT E-95		Stanford Brotton		2	DP-12 0800	0700		
7. Control Operations Continue to hold and prep line from DIV N/P to Eel River. Plumb, install tanks and ensure adequate water supply.								
8. Special Instructions * DIVS shall ensure an accountability process for assigned personnel, and ensure that all assigned personnel receive a thorough briefing. * All resources entering the incident from Hwy 101, only enter using South Bound Hwy 101. *** DIVS can use FOBS personnel to perform as Lookouts and "Human Repeaters." Do not take any water from the Incident Base. Take water from only approved water sources and hydrants. STA XSR 2277A (DIV M), STC VNC 6230C (DIV M), STA XOR 1422A (DIV N), STA XCZ 2327A (DIV P), STC XSJ 4176C (DIV P), STA XOR 1421A (DIV W) are ALS.								
9. Division/Group Communication Summary								
Function	Frequency	System	Channel		Function	Frequency	System	Channel
Command	RX 151.1900 TX 159.2250 Tone 13 / 15	King NIFC	1 / 2 CDF C10 3 NIFC C1		Line Medical	RX/TX 156.0750	King NIFC	15 CALCORD
Tactical Div/Group	RX/TX 159.3750	King NIFC	8 CDF T20		Air to Ground	RX/TX 159.4500	King NIFC	7 CDF T23
Prepared by (Resource Unit Ldr.) Daniel Arbgast (T)			Approved by (Planning Sect. Ch.) Tim Person (T)			Date 8/10/14		Time 2000

9

DIVISION ASSIGNMENT LIST			1. Branch IV		2. Division/Group N Page 2 of 2		
3. Incident Name Lodge Complex			4. Operational Period Date: 8/11-8/12 Time: 0700-0700				
5. Operations Personnel							
Operations Chief	M. Brown/G. Gonzalez (T) (Day Ops) / B. Weiser (Night Ops)			Division/Group Supervisor		D. Chartier / R. Mclaughlin (T)	
Branch Director	Shane Lauderdale			Branch Safety			
6. Resources Assigned this Period							
Strike Team/Task Force/ Resource Designator	Leader	Number Persons	Drop Off PT./Time	Pick Up PT./Time	On Line	Off Line	
DOZ PVT E-190	Neal Thomas	2	DP-12 0800	0700			
W/T PVT E-361	Steve Raddigan	2	DP-12 0800	0700			
W/T PVT E-362	Barr Barton	1	DP-12 0800	0700			
W/T PVT E-363	Drew Mcallister	2	DP-12 0800	0700			
EXC PVT E-116**	Larry Crunkilton	1	DP-12 0800	1900			
SOFR	P. Selegue / L. Spelman (T)	2	DP-12 0800	0700			
EMTP	Michael Garcia	1	DP-12 0800	0700			
EMTP	Phil Magri	1	DP-12 0800	0700			
HEQB	Michael Kidwell	1	DP-12 0800	0700			
FELB**		1	DP-12 0800	1900			
FALC O-273**	Jesse Gonza	2	DP-12 0800	1900			
FALC O-517**	Adam Rohrbaugh	2	DP-12 0800	1900			
7. Control Operations Continue to hold and prep line from DIV N/P to Eel River. Plumb, install tanks and ensure adequate water supply.							
8. Special Instructions * DIVS shall ensure an accountability process for assigned personnel, and ensure that all assigned personnel receive a thorough briefing. * All resources entering the incident from Hwy 101, only enter using South Bound Hwy 101. ** 12 hour resource. *** DIVS can use FOBS personnel to perform as Lookouts and "Human Repeaters." Do not take any water from the Incident Base. Take water from only approved water sources and hydrants. STA XSR 2277A (DIV M), STC VNC 6230C (DIV M), STA XOR 1422A (DIV N), STA XCZ 2327A (DIV P), STC XSJ 4176C (DIV P), STA XOR 1421A (DIV W) are ALS.							
9. Division/Group Communication Summary							
Function	Frequency	System	Channel	Function	Frequency	System	Channel
Command	RX 151.1900 TX 159.2250 Tone 13 / 15 RX 168.7000 TX 170.9750 Tone 1	King NIFC	1 / 2 CDF C10 3 NIFC C1	Line Medical	RX/TX 156.0750	King NIFC	15 CALCORD
Tactical Div/Group	RX/TX 159.3750	King NIFC	8 CDF T20	Air to Ground	RX/TX 159.4500	King NIFC	7 CDF T23
Prepared by (Resource Unit Ldr.) Daniel Arbcast (T)			Approved by (Planning Sect. Ch.) Tim Person (T)		Date 8/10/14		Time 2000

DIVISION ASSIGNMENT LIST			1. Branch IV		2. Division/Group P Page 1 of 2			
3. Incident Name Lodge Complex			4. Operational Period Date: 8/11-8/12 Time: 0700-0700					
5. Operations Personnel								
Operations Chief		M. Brown/G. Gonzalez (T) (Day Ops) / B. Weiser (Night Ops)		Division/Group Supervisor		R. Dickinson / J. Palagyi (T)		
Branch Director		Shane Lauderdale		Branch Safety				
6. Resources Assigned this Period								
Strike Team/Task Force/ Resource Designator		Leader		Number Persons	Drop Off PT./Time	Pick Up PT./Time	On Line	Off Line
STA XCZ 2327A		Todd Skrabak		20	DP-11 0800	0700		
STC XGZ 2326C		Jim Delucchi		20	DP-11 0800	0700		
STC XSJ 4176C		Stan Siefert		18	DP-11 0800	0700		
STG LAC 1179G		Lance Schoeman		30	DP-11 0800	0700		
STG FKU 9474G		Ed Clayton		33	DP-11 0800	0700		
STG					DP-11 0800	0700		
STG					DP-11 0800	0700		
DOZ PVT E -93		Stan Leach		2	DP-11 0800	0700		
DOZ PVT E-96		Brad Ingram		2	DP-11 0800	0700		
DOZ PVT E-97		Frank Kester		2	DP-11 0800	0700		
W/T PVT E-105		Willard Koob		2	DP-11 0800	0700		
7. Control Operations Complete hoselay, install lateral lines, establish adequate water supply.								
8. Special Instructions * DIVS shall ensure an accountability process for assigned personnel, and ensure that all assigned personnel receive a thorough briefing. * All resources entering the incident from Hwy 101, only enter using South Bound Hwy 101. *** DIVS can use FOBS personnel to perform as Lookouts and "Human Repeaters." Do not take any water from the Incident Base. Take water from only approved water sources and hydrants. STA XSR 2277A (DIV M), STC VNC 6230C (DIV M), STA XOR 1422A (DIV N), STA XCZ 2327A (DIV P), STC XSJ 4176C (DIV P), STA XOR 1421A (DIV W) are ALS.								
9. Division/Group Communication Summary								
Function	Frequency	System	Channel		Function	Frequency	System	Channel
Command	RX 151.1900 TX 159.2250 Tone 13 / 15	King NIFC	1 / 2 CDF C10 3 NIFC C1		Line Medical	RX/TX 156.0750	King NIFC	15 CALCORD
Tactical Div/Group	RX/TX 151.1375	King NIFC	9 VTAC 11		Air to Ground	RX/TX 159.4500	King NIFC	7 CDF T23
Prepared by (Resource Unit Ldr.) Daniel Arbgast (T)			Approved by (Planning Sect. Ch.) Tim Person (T)			Date 8/10/14		Time 2000

11

DIVISION ASSIGNMENT LIST			1. Branch IV		2. Division/Group P Page 2 of 2		
3. Incident Name Lodge Complex			4. Operational Period Date: 8/11-8/12 Time: 0700-0700				
5. Operations Personnel							
Operations Chief	M. Brown/G. Gonzalez (T) (Day Ops) / B. Weiser (Night Ops)			Division/Group Supervisor		R. Dickinson / J. Palagyi (T)	
Branch Director	Shane Lauderdale			Branch Safety			
6. Resources Assigned this Period							
Strike Team/Task Force/ Resource Designator	Leader	Number Persons	Drop Off PT./Time	Pick Up PT./Time	On Line	Off Line	
W/T PVT E-159	Rick Rogers	2	DP-11 0800	0700			
W/T PVT E-160	George Arellano	2	DP-11 0800	0700			
SOFR	R. Oatis / J. Thomas(T)	1	DP-11 0800	0700			
EMTP	Clint Ballard	1	DP-11 0800	0700			
FEMT	Nicholas Martino	1	DP-11 0800	0700			
HEQB	Brent Manfred	1	DP-11 0800	0700			
FELB**	Mike Braydis	1	DP-11 0800	1900			
FALC O-388**	Kent Parker	1	DP-11 0800	1900			
FALC O-389**	Eldon Cyrus	1	DP-11 0800	1900			
FALC O-391**	Andy Dean	1	DP-11 0800	1900			
7. Control Operations Complete hoselay, install lateral lines, establish adequate water supply.							
8. Special Instructions * DIVS shall ensure an accountability process for assigned personnel, and ensure that all assigned personnel receive a thorough briefing. * All resources entering the incident from Hwy 101, only enter using South Bound Hwy 101. ** 12 hour resource. *** DIVS can use FOBS personnel to perform as Lookouts and "Human Repeaters." Do not take any water from the Incident Base. Take water from only approved water sources and hydrants. STA XSR 2277A (DIV M), STC VNC 6230C (DIV M), STA XOR 1422A (DIV N), STA XCZ 2327A (DIV P),STC XSJ 4176C (DIV P), STA XOR 1421A (DIV W) are ALS.							
9. Division/Group Communication Summary							
Function	Frequency	System	Channel	Function	Frequency	System	Channel
Command	RX 151.1900 TX 159.2250 Tone 13 / 15 RX 168.7000 TX 170.9750 Tone 1	King NIFC	1 / 2 CDF C10 3 NIFC C1	Line Medical	RX/TX 156.0750	King NIFC	15 CALCORD
Tactical Div/Group	RX/TX 151.1375	King NIFC	9 VTAC 11	Air to Ground	RX/TX 159.4500	King NIFC	7 CDF T23
Prepared by (Resource Unit Ldr.) Daniel Arbgast (T)		Approved by (Planning Sect. Ch.) Tim Person (T)			Date 8/10/14		Time 2000

12

DIVISION ASSIGNMENT LIST			1. Branch IV		2. Division/Group W Page 1 of 2			
3. Incident Name Lodge Complex			4. Operational Period Date: 8/11-8/12 Time: 0700-0700					
5. Operations Personnel								
Operations Chief		M. Brown/G. Gonzalez (T) (Day Ops) / B. Weiser (Night Ops)		Division/Group Supervisor		B. Lopez / S. Millosovich (T)		
Branch Director		Shane Lauderdale		Branch Safety				
6. Resources Assigned this Period								
Strike Team/Task Force/ Resource Designator		Leader		Number Persons	Drop Off PT./Time	Pick Up PT./Time	On Line	Off Line
STA XOR 1421A		Jeff Spargur		22	DP-13 0800	0700		
STC TCU 9441C		Barry Rudolph		19	DP-13 0800	0700		
STC LODGE 1		Drew Rhodes		16	DP-13 0800	0700		
STF XFR 5008F		Javier Lara		19	DP-13 0800	0700		
STG RRU 9375G		Mark Miller		34	DP-13 0800	0700		
STG					DP-13 0800	0700		
STG					DP-13 0800	0700		
CRW PFK 2		Leo Lanigan		17	DP-13 0800	0700		
CRW PFK 5		Homer Garza		15	DP-13 0800	0700		
CRW ARKANSAS 7**		Gerald Mason		20	DP-13 0800	1900		
DOZ PVT E-8		John Morrison		2	DP-13 0800	0700		
DOZ PVT E-240		Bill Shannon		2	DP-13 0800	0700		
7. Control Operations Complete hoselay, install lateral lines, establish adequate water supply.								
8. Special Instructions * DIVS shall ensure an accountability process for assigned personnel, and ensure that all assigned personnel receive a thorough briefing. * All resources entering the incident from Hwy 101, only enter using South Bound Hwy 101. ** 12 hour resource. *** DIVS can use FOBS personnel to perform as Lookouts and "Human Repeaters." Do not take any water from the Incident Base. Take water from only approved water sources and hydrants. STA XSR 2277A (DIV M), STC VNC 6230C (DIV M), STA XOR 1422A (DIV N), STA XGZ 2327A (DIV P), STC XSJ 4176C (DIV P), STA XOR 1421A (DIV W) are ALS.								
9. Division/Group Communication Summary								
Function	Frequency	System	Channel		Function	Frequency	System	Channel
Command	RX 151.1900 TX 159.2250 Tone 13 / 15 RX 168.7000 TX 170.9750 Tone 1	King NIFC	1 / 2 CDF C10 3 NIFC C1		Line Medical	RX/TX 156.0750	King NIFC	15 CALCORD
Tactical Div/Group	RX/TX 154.4525	King NIFC	10 VTAC 12		Air to Ground	RX/TX 159.4500	King NIFC	7 CDF T23
Prepared by (Resource Unit Ldr.) Daniel Arbcast (T)			Approved by (Planning Sect. Ch.) Tim Person (T)			Date 8/10/14		Time 2000

13

DIVISION ASSIGNMENT LIST			1. Branch IV		2. Division/Group W Page 2 of 2		
3. Incident Name Lodge Complex			4. Operational Period Date: 8/11-8/12 Time: 0700-0700				
5. Operations Personnel							
Operations Chief		M. Brown/G. Gonzalez (T) (Day Ops) / B. Weiser (Night Ops)		Division/Group Supervisor		B. Lopez / S. Millosovich (T)	
Branch Director		Shane Lauderdale		Branch Safety			
6. Resources Assigned this Period							
Strike Team/Task Force/ Resource Designator		Leader		Number Persons	Drop Off PT./Time	Pick Up PT./Time	On Line Off Line
DOZ PVT E-242		Tim Egan		2	DP-13 0800	0700	
DOZ PVT E-245		Pat Medeiros		2	DP-13 0800	0700	
W/T PV T E-36		Gary Ford		2	DP-13 0800	0700	
W/T PVT E-37		Beda Garmain		2	DP-13 0800	0700	
W/T PVT E-107		Toby Adams		2	DP-13 0800	0700	
SOFR		S. Pendergrass/ R. Bucho (T)		2	DP-13 0800	0700	
EMTP		Erik Van Renselaar		1	DP-13 0800	0700	
FEMT		Richard Ghiloni		1	DP-13 0800	0700	
HEQB		Darren Beaty		1	DP-13 0800	0700	
FALC O-356**		Roberts Tree		2	DP-13 0800	1900	
FALC O-518**		David Theis		2	DP-13 0800	1900	
7. Control Operations Complete hoselay, install lateral lines, establish adequate water supply.							
8. Special Instructions * DIVS shall ensure an accountability process for assigned personnel, and ensure that all assigned personnel receive a thorough briefing. * All resources entering the incident from Hwy 101, only enter using South Bound Hwy 101. ** 12 hour resource. *** DIVS can use FOBS personnel to perform as Lookouts and "Human Repeaters." Do not take any water from the Incident Base. Take water from only approved water sources and hydrants. STA XSR 2277A (DIV M), STC VNC 6230C (DIV M), STA XOR 1422A (DIV N), STA X CZ 2327A (DIV P), STC XSJ 4176C (DIV P), STA XOR 1421A (DIV W) are ALS.							
9. Division/Group Communication Summary							
Function	Frequency	System	Channel	Function	Frequency	System	Channel
Command	RX 151.1900 TX 159.2250 Tone 13 / 15 RX 168.7000 TX 170.9750 Tone 1	King NIFC	1 / 2 CDF C10 3 NIFC C1	Line Medical	RX/TX 156.0750	King NIFC	15 CALCORD
Tactical Div/Group	RX/TX 154.4525	King NIFC	10 VTAC 12	Air to Ground	RX/TX 159.4500	King NIFC	7 CDF T23
Prepared by (Resource Unit Ldr.) Daniel Arbcast (T)		Approved by (Planning Sect. Ch.) Tim Person (T)			Date 8/10/14		Time 2000

DIVISION ASSIGNMENT LIST			1. Branch IV		2. Division/Group Y Page 1 of 2		
3. Incident Name Lodge Complex			4. Operational Period Date: 8/11-8/12 Time: 0700-0700				
5. Operations Personnel							
Operations Chief	M. Brown/G. Gonzalez (T) (Day Ops) / B. Weiser (Night Ops)			Division/Group Supervisor		J. Novak / N. Demartino (T)	
Branch Director		Shane Lauderdale		Branch Safety			
6. Resources Assigned this Period							
Strike Team/Task Force/ Resource Designator	Leader		Number Persons	Drop Off PT./Time	Pick Up PT./Time	On Line	Off Line
STC OES 2870C	Ron McCormick		22	DP-5 0800	0700		
STC BTU 9213C	Tony Brownell		20	DP-5 0800	0700		
STC XSH 3151C	Don Lacy		18	DP-5 0800	0700		
STE XSO 2351E	Matt Fenzi		28	DP-14 0800	0700		
STG TCU 9480G	Ken Kanawyer		38	DP-5 0800	0700		
STG				DP-5 0800	0700		
STG				DP-5 0800	0700		
STG				DP-5 0800	0700		
CRW CDF CNG Crew 3	Sean Sunahara		20	DP-5 0800	0700		
DOZ HUU 1242	Richard Hall		2	DP-5 0800	0700		
DOZ PVT E-91	Taylor		2	DP-5 0800	0700		
DOZ PVT E-98	Roger Wheeler		2	DP-5 0800	0700		
DOZ PVT E-166	Travis Oferrall		2	DP-5 0800	0700		
7. Control Operations Prep line from 10-Mile Creek to Horseshoe Bend at the Eel River. Prep structures in Horseshoe Bend.							
8. Special Instructions * DIVS shall ensure an accountability process for assigned personnel, and ensure that all assigned personnel receive a thorough briefing. *** DIVS can use FOBS personnel to perform as Lookouts and "Human Repeaters." Do not take any water from the Incident Base. Take water from only approved water sources and hydrants. STA XSM 2277A (DIV M), STC VNC 9325C (DIV M), STA XOR 1422A (DIV N), STA XCZ 2327A (DIV P), STC XCZ 2326C (DIV P) and STA XOR 1421A (DIV Y) are ALS.							
9. Division/Group Communication Summary							
Function	Frequency	System	Channel	Function	Frequency	System	Channel
Command	RX 151.1900 TX 159.2250 Tone 13 / 15 RX 168.7000 TX 170.9750 Tone 1	King NIFC	1 / 2 CDF C10 3 NIFC C1	Line Medical	RX/TX 156.0750	King NIFC	15 CALCORD
Tactical Div/Group	RX/TX 158.7375	King NIFC	11 VTAC 13	Air to Ground	RX/TX 159.4500	King NIFC	7 CDF T23
Prepared by (Resource Unit Ldr.) Jason Serna		Approved by (Planning Sect. Ch.) Tim Person (T)			Date 8/10/14		Time 2100

15

DIVISION ASSIGNMENT LIST			1. Branch IV		2. Division/Group Y Page 2 of 2		
3. Incident Name Lodge Complex			4. Operational Period Date: 8/11-8/12 Time: 0700-0700				
5. Operations Personnel							
Operations Chief	M. Brown/G. Gonzalez (T) (Day Ops) / B. Weiser (Night Ops)			Division/Group Supervisor		J. Novak / N. Demartino (T)	
Branch Director		Shane Lauderdale		Branch Safety			
6. Resources Assigned this Period							
Strike Team/Task Force/Resource Designator	Leader	Number Persons	Drop Off PT./Time	Pick Up PT./Time	On Line	Off Line	
W/T PVT E-43	Fred Lutz	2	DP-5 0800	0700			
W/T PVT E-153	Shawn Mitchell	2	DP-5 0800	0700			
EXC PVT E-191**	Todd Eller	1	DP-5 0800	1900			
SOFR	Louis Sciocchetti	1	DP-14 0800	0700			
SOFR (T)	George Gradias	1	DP-5 0800	0700			
EMTP	Chris Brown	1	DP-5 0800	0700			
FEMT	Dominic Pomilia	1	DP-5 0800	0700			
HEQB	Tim Emick	1	DP-5 0800	0700			
7. Control Operations Prep line from 10-Mile Creek to Horseshoe Bend at the Eel River. Prep structures in Horseshoe Bend.							
8. Special Instructions * DIVS shall ensure an accountability process for assigned personnel, and ensure that all assigned personnel receive a thorough briefing. ** 12 hour resource. *** DIVS can use FOBS personnel to perform as Lookouts and "Human Repeaters." Do not take any water from the Incident Base. Take water from only approved water sources and hydrants. STA XSM 2277A (DIV M), STC VNC 9325C (DIV M), STA XOR 1422A (DIV N), STA X CZ 2327A (DIV P), STC X CZ 2326C (DIV P) and STA XOR 1421A (DIV Y) are ALS.							
9. Division/Group Communication Summary							
Function	Frequency	System	Channel	Function	Frequency	System	Channel
Command	RX 151.1900 TX 159.2250 Tone 13 / 15	King NIFC	1 / 2 CDF C10	Line Medical	RX/TX 156.0750	King NIFC	15 CALCORD
	RX 168.7000 TX 170.9750 Tone 1		3 NIFC C1				
Tactical Div/Group	RX/TX 158.7375	King NIFC	11 VTAC 13	Air to Ground	RX/TX 159.4500	King NIFC	7 CDF T23
Prepared by (Resource Unit Ldr.) Jason Serna			Approved by (Planning Sect. Ch.) Tim Person (T)			Date 8/10/14	Time 2100

16

DIVISION ASSIGNMENT LIST			1. Branch Contingency		2. Division/Group Contingency Group		
3. Incident Name Lodge Complex			4. Operational Period Date: 8/11-8/12 Time: 0700-0700				
5. Operations Personnel							
Operations Chief	M. Brown/G. Gonzalez (T) (Day Ops) / B. Weiser (Night Ops)			Division/Group Supervisor		J. Plain ** / W. Dudley (T) **	
Branch Director		Ronald Laff		Branch Safety			
6. Resources Assigned this Period							
Strike Team/Task Force/ Resource Designator	Leader		Number Persons	Drop Off PT./Time	Pick Up PT./Time	On Line	Off Line
DOZ PVT E-94	Bryan Denton		2	DP-5 0800	0700		
DOZ PVT E-169	Thomas Shelly		2	DP-5 0800	0700		
DOZ PVT E-189	Mel Emerson		2	DP-5 0800	0700		
DOZ PVT E-239	Sam Blanton		2	DP-5 0800	0700		
DOZ PVT E-244	Kevin Ring		2	DP-5 0800	0700		
DOZ PVT E-260	Louie Arias		2	DP-5 0800	0700		
EXC PVT E-192**	Estevan Perez		1	DP-5 0800	1900		
EXC PVT E-214**	John Bryant		1	DP-5 0800	1900		
HEQB**	Jon Nelson		1	DP-5 0800	1900		
HEQB**	Terry Carter		1	DP-5 0800	1900		
FALC O-86**	Clayborne		2	DP-5 0800	1900		
7. Control Operations Scout contingency line from DP-5 to DP-6 via Cahto Peak.							
8. Special Instructions * DIVS shall ensure an accountability process for assigned personnel, and ensure that all assigned personnel receive a thorough briefing. ** 12 hour resource. *** DIVS can use FOBS personnel to perform as Lookouts and "Human Repeaters." Do not take any water from the Incident Base. Take water from only approved water sources and hydrants.							
9. Division/Group Communication Summary							
Function	Frequency	System	Channel	Function	Frequency	System	Channel
Command	RX 151.1900 TX 159.2250 Tone 13 / 15	King NIFC	1 / 2 CDF C10	Line Medical	RX/TX 156.0750	King NIFC	15 CALCORD
Tactical Div/Group	RX/TX 166.7250	King NIFC	13 NIFC T-5	Air to Ground	RX/TX 159.4500	King NIFC	7 CDF T23
Prepared by (Resource Unit Ldr.) Jason Serna		Approved by (Planning Sect. Ch.) Tim Person (T)			Date 8/10/14		Time 2100

DIVISION ASSIGNMENT LIST			1. Branch Contingency		2. Division/Group Hargus Group		
3. Incident Name Lodge Complex			4. Operational Period Date: 8/11-8/12 Time: 0700-0700				
5. Operations Personnel							
Operations Chief	M. Brown/G. Gonzalez (T) (Day Ops) / B. Weiser (Night Ops)			Division/Group Supervisor		C. Daly** / D. Camp (T) **	
Branch Director		Ronald Laff		Branch Safety			
6. Resources Assigned this Period							
Strike Team/Task Force/ Resource Designator	Leader		Number Persons	Drop Off PT./Time	Pick Up PT./Time	On Line	Off Line
DOZ PVT E-9	Matthew Morrison		2	DP-16 0800	0700		
DOZ PVT E-72	Steven Hill		2	DP-16 0800	0700		
DOZ PVT E-99	Tracy Coleman		2	DP-16 0800	0700		
DOZ PVT E-103	Heath Garmen		2	DP-16 0800	0700		
DOZ PVT E-243	Frank Zabel		2	DP-16 0800	0700		
DOZ PVT E-247	Dale Ulsh		2	DP-16 0800	0700		
HEQB**	Ken Cruz		1	DP-16 0800	1900		
HEQB**				DP-16 0800	1900		
FALC O-385**	Jerald Brooks		2	DP-16 0800	1900		
THSP**	Mike Fosen		1	DP-16 0800	1900		
7. Control Operations Scout and build contingency line from Hargus Road northwest along the ridgeline to Rattlesnake Creek.							
8. Special Instructions * DIVS shall ensure an accountability process for assigned personnel, and ensure that all assigned personnel receive a thorough briefing. ** 12 hour resource. *** DIVS can use FOBS personnel to perform as Lookouts and "Human Repeaters." Do not take any water from the Incident Base. Take water from only approved water sources and hydrants.							
9. Division/Group Communication Summary							
Function	Frequency	System	Channel	Function	Frequency	System	Channel
Command	RX 151.1900 TX 159.2250 Tone 13 / 15	King NIFC	1 / 2 CDF C10	Line Medical	RX/TX 156.0750	King NIFC	15 CALCORD
Tactical Div/Group	RX/TX 166.7250	King NIFC	13 NIFC T-5	Air to Ground	RX/TX 159.4500	King NIFC	7 CDF T23
Prepared by (Resource Unit Ldr.) Jason Serna		Approved by (Planning Sect. Ch.) Tim Person (T)			Date 8/10/14		Time 2100

DIVISION ASSIGNMENT LIST			1. Branch Contingency		2. Division/Group Structure Defense Group			
3. Incident Name Lodge Complex			4. Operational Period Date: 8/11-8/12 Time: 0700-0700					
5. Operations Personnel								
Operations Chief		M. Brown/G. Gonzalez (T) (Day Ops) / B. Weiser (Night Ops)		Division/Group Supervisor		R. Woessner / M. Mills (T)**		
Branch Director		Ronald Laff		Branch Safety				
6. Resources Assigned this Period								
Strike Team/Task Force/ Resource Designator		Leader		Number Persons	Drop Off PT./Time	Pick Up PT./Time	On Line	Off Line
STC XSA 4156C**		Kendon Kuykendall		22	DP-9 0800	1900		
STF XTU 5179F**		Ken Dodson		16	DP-9 0800	1900		
W/T PVT E-152		Lu Estrada		2	DP-9 0800	0700		
W/T PVT E-364		Bob Ashworth		2	DP-9 0800	0700		
7. Control Operations Scout and prepare structure defense plan for structures from DP-9 to DP-5								
8. Special Instructions * DIVS shall ensure an accountability process for assigned personnel, and ensure that all assigned personnel receive a thorough briefing. * All resources entering the incident from Hwy 101, only enter using South Bound Hwy 101. ** 12 hour resource. *** DIVS can use FOBS personnel to perform as Lookouts and "Human Repeaters." Do not take any water from the Incident Base. Take water from only approved water sources and hydrants.								
9. Division/Group Communication Summary								
Function	Frequency	System	Channel		Function	Frequency	System	Channel
Command	RX 151.1900 TX 159.2250 Tone 13 / 15 RX 168.7000 TX 170.9750 Tone	King NIFC	1 / 2 CDF C10 3 NIFC C1		Line Medical	RX/TX 156.0750	King NIFC	15 CALCORD
Tactical Div/Group	RX/TX 166.7250	King NIFC	13 NIFC T-5		Air to Ground	RX/TX 159.4500	King NIFC	7 CDF T23
Prepared by (Resource Unit Ldr.) Daniel Arbgast (T)			Approved by (Planning Sect. Ch.) Tim Person (T)			Date 8/10/14		Time 2000

19

DIVISION ASSIGNMENT LIST			1. Branch		2. Division/Group Leggett Staging			
3. Incident Name Lodge Complex			4. Operational Period Date: 8/11-8/12 Time: 0700-0700					
5. Operations Personnel								
Operations Chief		M. Brown / G. Gonzalez (T) (Day Ops) / B. Weiser (Night Ops)		Division/Group Supervisor		Kenneth Washington**		
Branch Director			Branch Safety					
6. Resources Assigned this Period								
Strike Team/Task Force/ Resource Designator		Leader		Number Persons	Drop Off PT./Time	Pick Up PT./Time	On Line	Off Line
STC					Leggett Caltrans Yard 0800	1900		
STG					Leggett Caltrans Yard 0800	1900		
W/T PVT E-365		Rick Piffero		2	Leggett Caltrans Yard 0800	1900		
MST PVT E-354**		Doug Parmeter		1	Leggett Caltrans Yard 0800	1900		
MST PVT E-355**		Clayton Greaham		1	Leggett Caltrans Yard 0800	1900		
OPBD		Thomas Nix		1	Leggett Caltrans Yard 0800	1900		
DIVS (T)		James Biscailuz		1	Leggett Caltrans Yard 0800	1900		
FALC O-519**		Joe Sunderland		2	Leggett Caltrans Yard 0800	1900		
7. Control Operations Available to respond within 3 minutes.								
8. Special Instructions * DIVS shall ensure an accountability process for assigned personnel, and ensure that all assigned personnel receive a thorough briefing. ** 12 hour resource. *** DIVS can use FOBS personnel to perform as Lookouts and "Human Repeaters." Do not take any water from the Incident Base. Take water from only approved water sources and hydrants.								
9. Division/Group Communication Summary								
Function	Frequency	System	Channel		Function	Frequency	System	Channel
Command	RX 151.1900 TX 159.2250 Tone 13 / 15	King NIFC	1 / 2 CDF C10		Line Medical	RX/TX 156.0750	King NIFC	15 CALCORD
Tactical Div/Group	RX/TX 159.4725	King NIFC	12 VTAC 14		Air to Ground	RX/TX 159.4500	King NIFC	7 CDF T23
Prepared by (Resource Unit Ldr.) Jason Serna			Approved by (Planning Sect. Ch.) Tim Person (T)			Date 8/10/14		Time 2045

20



INCIDENT Weather Forecast



FORECAST NO: 9 **NAME OF FIRE:** Lodge Complex
PREDICTION FOR: 24 hour **SHIFT** **UNIT:** Cal Fire MEU
SHIFT DATE: 8/11/14 – 8/12/14 (0700-0700) **SIGNED:** Rich Thompson 
TIME AND DATE **Incident Meteorologist**
FORECAST ISSUED: 8/10/14 @ 1900

WEATHER DISCUSSION: A cutoff low will continue to spin off the Northern California coast during the operational period. At the ridges a general southerly flow will continue with typical diurnal winds at lower elevations. At this time...no convective precipitation is expected but the situation will be watched closely.

On Tuesday...the low will move inland...with weak high pressure building over the area during the second half of the week. So...warm and dry conditions will continue across the fire.

WEATHER FORECAST:

WEATHER: Partly cloudy.

TEMPERATURES: Max: 88-96...except 82-88 ridgetops/upper slopes.
Min: 54-62...except 62-68 ridgetops/upper slopes.

HUMIDITY: Min: 15-25%.
Max: 65-80%...except 35-55% ridgetops/upper slopes.

20 FT WINDS:

RIDGETOP - 0700-1200: East to southeast 3-6 MPH Gust 10 MPH.
1200-2000: South to southwest 4-8 MPH Gust 14 MPH.
2000-0700: East to southeast 2-4 MPH Gust 8 MPH.

SLOPE/VALLEY - 0700-1100: Variable/upslope 2-4 MPH.
1100-1900: Upvalley 3-6 MPH Gust 10 MPH.
1900-0700: Downslope/downvalley 2-4 MPH.

STABILITY/INVERSION: Below 1000 ft AGL...dissipating around 1300.

OUTLOOK FOR TUESDAY: Partly cloudy. Highs: 85-93...except 78-85 ridgetops. Lows: 52-60...except 60-66 ridgetops. Min RH: 15-30%. Max RH: 50-70%. Ridgetop winds: south to southwest 4-8 MPH Gust 14 MPH...becoming northwest to north 2-4 MPH Gust 8 MPH in the evening. Slope/Valley winds: typical diurnal winds.

EXTENDED FORECAST WEDNESDAY THROUGH FRIDAY:

Wednesday: Mostly clear. Highs: 85-93...except 78-85 ridgetops. Lows: 52-60...except 60-66 ridgetops. Min RH: 15-30%. Max RH: 55-75%. Ridgetop winds: west to northwest 5-10 MPH Gust 15 MPH. Slope/Valley winds: typical diurnal winds.

Thursday: Mostly clear. Highs: 86-96...except 80-86 ridgetops. Lows: 54-62...except 62-68 ridgetops. Min RH: 15-30%. Max RH: 55-75%. Ridgetop winds: west to northwest 5-10 MPH Gust 15 MPH. Slope/Valley winds: typical diurnal winds.

Friday: Mostly clear. Highs: 88-98...except 82-88 ridgetops. Lows: 54-62...except 62-68 ridgetops. Min RH: 15-30%. Max RH: 55-75%. Ridgetop winds: west to northwest 5-10 MPH Gust 15 MPH. Slope/Valley winds: typical diurnal winds.

FIRE BEHAVIOR FORECAST

FORECAST NUMBER 10	TYPE OF FIRE: Wildfire
FIRE NAME Lodge Complex	OPERATIONAL PERIOD 8-11-14 (24 HR SHIFT)
DATE ISSUED 8-10-2014	TIME ISSUED 1900 HOURS
UNIT CALFIRE Mendocino Unit	SIGNED Renee Henault FBAN (T)

INPUTS

WEATHER SUMMARY * Low pressure developing off the Northern California Coast today.*****
Monday: High temps 82-96 degrees; **Min RH:** 15-25%
Winds: Ridge top: E/SE 3-6 Gusts to 10 until noon, then S/SW 4-8 G gusts to 14 until 2000.
 Slope/valley: Up slope variable until 1100, then up valley 3-6 Gusts to 10
Monday Night: Low temps: 54-62 **Max RH:** 65-80% valleys, 35-55% ridges upper slopes
Winds: Ridge top: E/SE 2-4 Gusts to 8 until 0700.
 Slope/valley: Down slope/down valley 2-4 1900-0700
LAL: 1

OUTPUTS

FIRE BEHAVIOR
GENERAL ***Increasing instability brings potential for increased fire behavior***

Fine Dead Fuel Moisture Predicted: 3% Unshaded, 6% Shaded
Live Fuel Moisture= CHAMISE (50-60%) MANZANITA (75-80%) *both critical*
Probability of Ignition = 60% shaded fuels, 90% unshaded.
Spotting Distance= 1/2 mile
ERC in Timber: >97th percentile
Forecast Burning Index: 77

- Expect surface fire in timber understory with transition to canopy likely when winds align with slope or outflow winds from thunderstorms. *Group torching possible with torching flame lengths up to 75' and 20 ch/hr.*
- The fire area has no fire history or known fuel modification in the last 50 years.
- Safety zone for expected fire behavior should be no less than 1 acre in diameter (60 personnel and equipment).

SPECIFIC

Branch I
 Burn out of interior/understory fuels; creeping and smoldering. Large diameter fuels will have long burn out times. Night inversion and marine layer influence will create smoky conditions with limited visibility for crews mopping up. Watch for deep stump holes and fire weakened trees.

Branch II
 Steep and inaccessible terrain continues to allow the fire to progress to north toward Little Low Gap Creek. Visibility under heavy canopy will limit crew's ability to monitor the main fire, lookouts in good vantage points are essential.

Branch IV **Anticipate increased fire behavior as burnout operations merge with main fire**
 Winds may align with drainages on slopover in Divisions P and W. Spotting and rollout will continue to challenge crews sending embers up to 1/4 a mile.

Location / Fuel Type	Max Flame Length	Max Rate of spread	Spotting	Probability of Ignition
All Divisions: Timber-Shrub	< 10'	<13 ch/hr	1/4 mi	60-90%
Divisions K,L,M,N Moderate Load Timber Litter	< 6'	<11 ch/hr	1/4 mi	60-90%
Division P/W Slopover Broadleaf Litter	< 2'	<2 ch/hr	1/4 mi	60-90%
Isolated patches- shrub	<3	<5 ch/hr	1/4 mi	60-90%

AIR OPERATIONS:
 Inversion over the fire area until 1300 below 1000' AGL

SAFETY

**Anticipate changes in fire behavior with changes in fuels weather or topography.
 Identify where and when the fire will arrive at any of these "big change" influences:
 Wind shifts, slope reversal, alignment, and fuel type/loading change.**

Surface fire transition to crown possible when eye level winds greater than 6mph



SAFETY MESSAGE

“LODGE COMPLEX”



CA-MEU-007202 August 11, 2014 0700-0700

GENERAL HEALTH

EXHAUSTION MAY COMPROMISE SAFETY!

BE ON THE LOOKOUT FOR SIGNS OF EXHAUSTION AND LOOKOUT FOR ONE ANOTHER

- Poor diet can cause chronic feelings of exhaustion
- Arduous work can consume body fluids, electrolytes at higher rates
- Steep terrain and hot dry conditions increases the risk of fatigue and exhaustion

Mitigation – Proper nutrition reduces fatigue and exhaustion emergencies

- Eat foods which provide steady energy • limit sugary, fatty, fried and processed foods
- Hydrate-proper hydration prevents fatigue • Manage work rest ratio while performing work
- Rest-get quality rest when you can and help your body repair itself from multiple days of arduous work.

ENVIRONMENTAL

BACK TO THE BASICS – 10 STANDARD FIREFIGHTING ORDERS

SIGNIFICANT WEATHER PATTERN IS PREDICTED THROUGHOUT NORTHERN CALIFORNIA

- #1 Keep informed on fire weather conditions and forecasts
- #3 Base all actions on current and expected behavior of the fire
- #5 Post lookouts when there is possible danger.


Mitigation – Brief your forces on current Incident Action Plan information

- Everyone deserves a complete briefing
- Maintain control of your forces at all times
- Fight fire aggressively, having provided for safety first

HUNTERS

DEER SEASON IS OPEN IN THE GENERAL FIRE AREA – HUNTERS MAY BE IN THE AREA

- Watch out for hunters hiking or traversing the area
- Alert supervisors of hunters in the area
- Make notifications for appropriate Law Enforcement response if needed





SAFETY ADVISORY ***“LODGE COMPLEX”***



Water Tender Safety Guidelines

Awareness – Several traffic related incidents have occurred on this fire



Mitigation – Drive with a high level of Situational Awareness while on your assignment

- Clarify all instructions, if you are unsure of your assignment.
- Only drive to your comfort level, let your line supervisor know if you are uncomfortable.
- Keep speeds appropriate for the roads / conditions.
- Monitor your fatigue levels and take appropriate measures to mitigate.
- Communicate hazards that you see so that they can be mitigated or flagged for the safety of all others using the roadways.
- Ensure you have good communications with your line supervisor.

Mike Waters

SAFETY OFFICER
CAL FIRE IMT 4

AIR OPERATIONS SUMMARY

(Expanded Form for Large Operations)

OPERATIONAL PERIOD DATE: DAY SHIFT DATE: 08/11/2014 START: 0700 END: 0700

1. INCIDENT NAME: LODGE	2. PREPARED BY: Mark Gradek	3. PREPARED DATE/TIME: 8/10/14 1700
4. REMARKS (Safety Notes, Hazards, Air Operations Special Equipment, etc.):		
SUNRISE: 06:22 SUNSET : 20:12 CUT-OFF: 19:42 *All GPS data to be collected (degrees, minutes & decimal minutes) **Avoid aerial application of retardant or foam within 300' of waterways, bodies of water. If retardant is dropped within these areas, notify Lodge Helibase with Lat/ Long, estimate of gallons, and a map. All requests for recons to go through Air Ops.		
5. TFR: Altitude: 8,000' MSL Radius 8 nautical miles Freq. 124.0250 NOTAM 4/2065		

***TRACK DIPSITE LOCATIONS

6. PERSONNEL		FREQUENCIES		8. FIXED-WING # Avail / Type/ Make-Model / FAA N# / Base(s)	
Phone	AM	FM	AA-	AA-	
AODB: Mark Gradek 707 889-4303	124.0250	169.2875	Air Tactical		
ATGS: Ukiah Air Attack 707 462-6102	123.025				
ASGS: Greg Bradshaw HLCO: Jake Serrano 707 484-5060					
HCWN: Sean Kelly 707 365-1332	159.4500		Lead planes		
HCWN: Justin Galvan 707 349-1978	CDF Tac 23 Tone 16 192.8				
HEBM: Nick Welch (T) HEBM: Tim Perkins 714 287-4296	TX 159.2250 Tone 15 162.2 RX 151.1900 Tone 8 103.5		Airtankers Order as needed.		
H-1 39 46.1542N X 123 38.7057	168.6250 Tone 1 110.9				
LODGE Helibase 39 44.44N x 123 31.03 Lat/Long	118.075	Deck:163.100			
Big Rock Dip Plant 39 42.342 X 123 31.491		Deck:			

9. HELICOPTERS (Use Additional Sheets As Necessary)													
FAA N#	TY	MODEL	BASE	AVAIL	START	REMARKS	FAA N#	TY	MAKE/MODEL	BASE	AVAIL	START	REMARKS
C101	2	UH1-H	LOD	08:00	08:30	IA/Rescue	C823	1	UH-60	LOD	08:00	08:30	Nat Guard
512	2	Bell 212	LOD	08:00	08:30	Helitack	C830	1	UH-60	LOD	08:00	08:30	Nat Guard
214	2	UH1-H	LOD	08:00	08:30	Longline	C831	1	UH-60	LOD	08:00	08:30	Nat Guard
							C821	1	UH-60	LOD	08:00	08:30	Out of service
							C838	1	UH-60	LOD	08:00	08:30	Nat Guard
							4CH	1	BV107	LOD	08:00	08:30	Exclusive
C32	3	UH-72	LOD	08:00	08:30	MILCO	C746	1	S-64	LOD	08:00	08:30	Exclusive
301	3	Bell-206B	LOD	08:00	08:30	Helco	C783	1	S-64	LOD	08:00	08:30	Exclusive
4LA	3	AS 350 B	LOD	08:00	08:30	Helco							
							C826	1	UH-60	RED	24/7	-----	Hoist/Medevac

INCIDENT RADIO COMMUNICATIONS PLAN		Incident Name		Lodge Complex		Date/Time Prepared	Operational Period Date/Time		
						16:55 8/10/2014	08/11/14 07:00-07:00		
Zn / Ch	Function	Channel Name/Trunked Talkgroup	Assignment	RX Freq	RX Tone/NAC	TX Freq	TX Tone/NAC	Mode A, D, M	Remarks
1	COMMAND	CDF C10	BRANCH I / III / IV	151.1900	103.5	159.2250	162.2	A	TONE 15
2	COMMAND	CDF C10	BRANCH II / IV	151.1900	103.5	159.2250	141.3	A	TONE 13
3	COMMAND	NIFC C1	BRANCH IV	168.7000	0.0	170.9750	110.9	A	TONE 1
4	TACTICAL	VFIRE 24	DIV A / D / G	154.2725	156.7	154.2725	156.7	A	BRANCH I
5	TACTICAL	VFIRE 25	DIV K / L	154.2875	156.7	154.2875	156.7	A	BRANCH II
6	TACTICAL	VFIRE 26	DIV M	154.3025	156.7	154.3025	156.7	A	BRANCH IV
7	TACTICAL	CDF T23	AIR TO GROUND	159.4500	192.8	159.4500	192.8	A	ALL DIVISIONS
8	TACTICAL	CDF T20	DIV N	159.3750	192.8	159.3750	192.8	A	BRANCH III / BRANCH IV
9	TACTICAL	VTAC 11	DIV P	151.1375	156.7	151.1375	156.7	A	BRANCH IV
10	TACTICAL	VTAC 12	DIV W	154.4525	156.7	154.4525	156.7	A	BRANCH IV
11	TACTICAL	VTAC 13	DIV Y	158.7375	156.7	158.7375	156.7	A	BRANCH IV
12	TACTICAL	VTAC 14	STAGING	159.4725	156.7	159.4725	156.7	A	0700 BRIEFING BROADCAST DAILY
13	TACTICAL	NIFC T-5	CONTINGENCY BRANCH	166.7250	0.0	166.7250	0.0	A	CONTINGENCY BRANCH
14									
15	TACTICAL	CALCORD	ALL DIVISIONS	156.0750	156.7	156.0750	156.7	A	LINE MEDICAL
16	AIR GUARD	GUARD	EMERGENCY ONLY	168.6250	0.0	168.6250	110.9	A	AIR GUARD - emerg. use only
17									
18									
19									
20	AIR GUARD	GUARD	EMERGENCY ONLY	168.6250	0.0	168.6250	110.9	A	AIR GUARD - emerg. use only

Prepared By (Communications Unit Leader)

Austin L. Browne

Incident Location

County Mendocino Latitude, Longitude

Deviation is assumed to be narrow band unless otherwise noted in the remarks. Mode refers to either "A" (analog), "D" (digital) or "M" (mixed mode). 1/14/14 v.5

MEDICAL PLAN ICS 206

1. INCIDENT NAME
Lodge Complex

2. DATE PREPARED
8/10/14

3. TIME PREPARED
1500 hrs

4. OPERATIONAL PERIOD
8/11/14
0700-0700

5. INCIDENT MEDICAL AID STATIONS

Expeditors Medical Supply

Incident Base (adjacent to feeding area)

PARAMEDICS
NO

6. TRANSPORTATION

A. AMBULANCE SERVICES

NAME	LOCATION	PHONE	PARAMEDICS	
			YES	NO
Laytonville Ambulance	44950 Willis Ave., Laytonville, CA. 95454	707-489-0677	X	
Medstar Ambulance	Ukiah, CA.	707-272-9110	X	
CalFire C101(Hoist/ Rescue)	Lodge Helibase	707-354-0023		X
Air National Guard- Guard826	Redding, CA	619-607-8642	X	
CalStar 4-Air Ambulance	Ukiah, CA.	707-459-5336	RN	

B. INCIDENT AMBULANCES

NAME	LOCATION	PARAMEDICS	
		YES	NO
Laytonville Ambulance- M5121	Incident Base	X	
Medstar Ambulance- M9150	Leggett Staging	X	

7. HOSPITALS

NAME	ADDRESS	TRAVEL TIME- minutes		PHONE	HELIPAD		BURN CENTER	
		AIR	GRND		YES	NO	YES	NO
Howard Memorial	1 Madrone St. Willits, CA	20	70	707-456-3050		X		X
Santa Rosa Memorial Level II trauma	1165 Montgomery Dr., Santa Rosa	40	120	707-546-3210	X			X
U.C. Davis Level I Trauma	2315 Stockton Blvd. Sacramento, CA	50	3 HR	916-734-3636	X		X	

8. MEDICAL EMERGENCY PROCEDURES

EMERGENCY FREQUENCY: CALCORD

LINE EMERGENCY:

Crew Supervisor will contact Division Supervisor with patient complaint/condition and location.

- Division/Group Supervisor contacts:
 1. Closest EMS resource
 2. Communications Unit
- Communications Unit contacts:
 1. Ground or Air ambulance as requested
 2. Operations
 3. Safety
 4. Medical Unit (707) 984-6925
- Division Supervisor or designee will serve as point of contact and run medical emergency on assigned channel.
 1. A pre-assigned tactical frequency (i.e. CALCORD) should be used for IWI and only for duration of need.
- Communications Unit will clear command channel for emergency traffic as needed and only for duration of need.

CAMP EMERGENCY:

Contact Medical Unit on CALCORD with patient complaint/condition and location. Medical Staff will respond to stabilize incident:

- Medical Unit contacts:
 1. Communications
 2. Safety
 3. Logistics
 4. Operations
 5. Crew Supervisor
 6. Comps/Claims

INCIDENT REPORTING PROCEDURES

CHIEF COMPLAINT _____
 LOCATION OF PATIENT _____
 POINT OF CONTACT _____
 TRANSPORTATION REQUESTED BY: AIR ___ GROUND ___
 POINT OF PICKUP _____
 LAT _____ LONG _____
 PATIENT UNIT ID _____
 IS AN EMT WITH PATIENT: YES ___ NO ___
 AGE _____
 SEX: MALE ___ FEMALE ___

**ALL EMERGENCIES---Secure the area
and identify witnesses for later
investigation. Keep an accurate log of
events.**

Hospital	LAT	LONG
Howard Memorial	N39 24.00	W123 21.00
Santa Rosa Memorial	N38 26.37	W122 42.50
U.C. Davis	N38 33.20	W121 27.10

ICS 206

9. PREPARED BY: (Medical Unit Leader -T) Tony Mendoza

10. REVIEWED BY: (Safety Officer) Brent Stangeland

What you fill out is in Blue ink. 24 HOUR RESOURCE EXAMPLE with Travel IN

EMERGENCY SHIFT TICKET and EVALUATION FORM						Contractor Name (PRINT)	
The responsible Government Officer will update this form each day or shift						DOE EQUIPMENT	
Incident or Project Name CEDAR		Incident Number CAHU123456		Request Number E-321		Operator #1 (Full Name) JOE DOE	
Agreement Number CBA-543210-00						Operator #2 (Full Name) EXTRA HELP	
Equipment Make KENWORTH		Equipment Model / Type TRANSPORT (18 WHEEL)		Operator Furnished By: <input checked="" type="checkbox"/> Contractor <input type="checkbox"/> Government			
Serial Number (via number last six OK) HK543210		Licence Number (SE number OK) 18WLS4R		Operating Supplies Furnished By: <input checked="" type="checkbox"/> Contractor <input type="checkbox"/> Government			
				Equipment Status <input checked="" type="checkbox"/> Inspected <input type="checkbox"/> Under Agreement			
				<input type="checkbox"/> Released by Government			
				<input type="checkbox"/> Withdrawn by Contractor			
Date		Time		(Circle) Hours / Days / Miles		Remarks	
Mo / Day	Start	Stop	Work	Assignment			
9/9	1500	1900	4	Travel to ICP		24 HOUR RESOURCE NO DAMAGE/ NO CLAIMS _____	
9/9	1901	2400	5	Stagging			
9/10	0001	0800	8	DIV Z			
Vendor Rating						Govt. Rep. Name and Position (PRINT)	
						Joe Fire Captain DIVS XYZ	
Met Performance Expectations						Govt. Rep. Signature	
<input checked="" type="checkbox"/> Poor* <input checked="" type="checkbox"/> Avg. <input type="checkbox"/> Good <input type="checkbox"/> Exc. <input type="checkbox"/> N/A						<i>Joe Fire Captain</i>	
Equip. in Safe Working Condition						Contractor Signature	
<input checked="" type="checkbox"/> Poor* <input checked="" type="checkbox"/> Avg. <input type="checkbox"/> Good <input type="checkbox"/> Exc. <input type="checkbox"/> N/A						<i>Extra Help</i>	
Personnel Skill Level						Date	
<input checked="" type="checkbox"/> Poor* <input checked="" type="checkbox"/> Avg. <input type="checkbox"/> Good <input type="checkbox"/> Exc. <input type="checkbox"/> N/A						9/10/2012	
Personnel Operate Safely						Time	
<input checked="" type="checkbox"/> Poor* <input checked="" type="checkbox"/> Avg. <input type="checkbox"/> Good <input type="checkbox"/> Exc. <input type="checkbox"/> N/A						800	
Personnel's Cooperation Level						Overall Performance	
<input checked="" type="checkbox"/> Poor* <input checked="" type="checkbox"/> Avg. <input type="checkbox"/> Good <input type="checkbox"/> Exc. <input type="checkbox"/> N/A						CALFIRE 297	
Overall Performance						(Rev 3-2011)	

* NOTE: Any rating of POOR requires explanation or comment.

**Final evaluation or for more documentation, use an ICS Form 230 or equivalent.

Pink - Finance

Blue - Home Unit HE Coordinator

Yellow - Vendor

White - Govt. Representative

What you fill out is in Blue ink. 24 HOUR RESOURCE EXAMPLE with Travel OUT

EMERGENCY SHIFT TICKET and EVALUATION FORM						Contractor Name (PRINT)	
The responsible Government Officer will update this form each day or shift						DOE EQUIPMENT	
Incident or Project Name CEDAR		Incident Number CAHU123456		Request Number E-321		Operator #1 (Full Name) JOE DOE	
Agreement Number CBA-543210-00						Operator #2 (Full Name) EXTRA HELP	
Equipment Make KENWORTH		Equipment Model / Type TRANSPORT (18 WHEEL)		Operator Furnished By: <input checked="" type="checkbox"/> Contractor <input type="checkbox"/> Government			
Serial Number (via number last six OK) HK543210		Licence Number (SE number OK) 18WLS4R		Operating Supplies Furnished By: <input checked="" type="checkbox"/> Contractor <input type="checkbox"/> Government			
				Equipment Status <input checked="" type="checkbox"/> Inspected <input type="checkbox"/> Under Agreement			
				<input type="checkbox"/> Released by Government			
				<input type="checkbox"/> Withdrawn by Contractor			
Date		Time		(Circle) Hours / Days / Miles		Remarks	
Mo / Day	Start	Stop	Work	Assignment			
9/9	0001	0600	6	DIV Z -- Excess		24 HOUR RESOURCE NO DAMAGE/ NO CLAIMS _____	
9/9	0601	1300	7	Released Demob -- Travel			
Vendor Rating						Govt. Rep. Name and Position (PRINT)	
						Joe Fire Captain DIVS XYZ	
Met Performance Expectations						Govt. Rep. Signature	
<input checked="" type="checkbox"/> Poor* <input checked="" type="checkbox"/> Avg. <input type="checkbox"/> Good <input type="checkbox"/> Exc. <input type="checkbox"/> N/A						<i>Joe Fire Captain</i>	
Equip. in Safe Working Condition						Contractor Signature	
<input checked="" type="checkbox"/> Poor* <input checked="" type="checkbox"/> Avg. <input type="checkbox"/> Good <input type="checkbox"/> Exc. <input type="checkbox"/> N/A						<i>Extra Help</i>	
Personnel Skill Level						Date	
<input checked="" type="checkbox"/> Poor* <input checked="" type="checkbox"/> Avg. <input type="checkbox"/> Good <input type="checkbox"/> Exc. <input type="checkbox"/> N/A						9/10/2012	
Personnel Operate Safely						Time	
<input checked="" type="checkbox"/> Poor* <input checked="" type="checkbox"/> Avg. <input type="checkbox"/> Good <input type="checkbox"/> Exc. <input type="checkbox"/> N/A						800	
Personnel's Cooperation Level						Overall Performance	
<input checked="" type="checkbox"/> Poor* <input checked="" type="checkbox"/> Avg. <input type="checkbox"/> Good <input type="checkbox"/> Exc. <input type="checkbox"/> N/A						CALFIRE 297	
Overall Performance						(Rev 3-2011)	

* NOTE: Any rating of POOR requires explanation or comment.

**Final evaluation or for more documentation, use an ICS Form 230 or equivalent.

Pink - Finance

Blue - Home Unit HE Coordinator

Yellow - Vendor

White - Govt. Representative

TRAINING SPECIALIST MESSAGE

A Training Specialist is now on the incident.

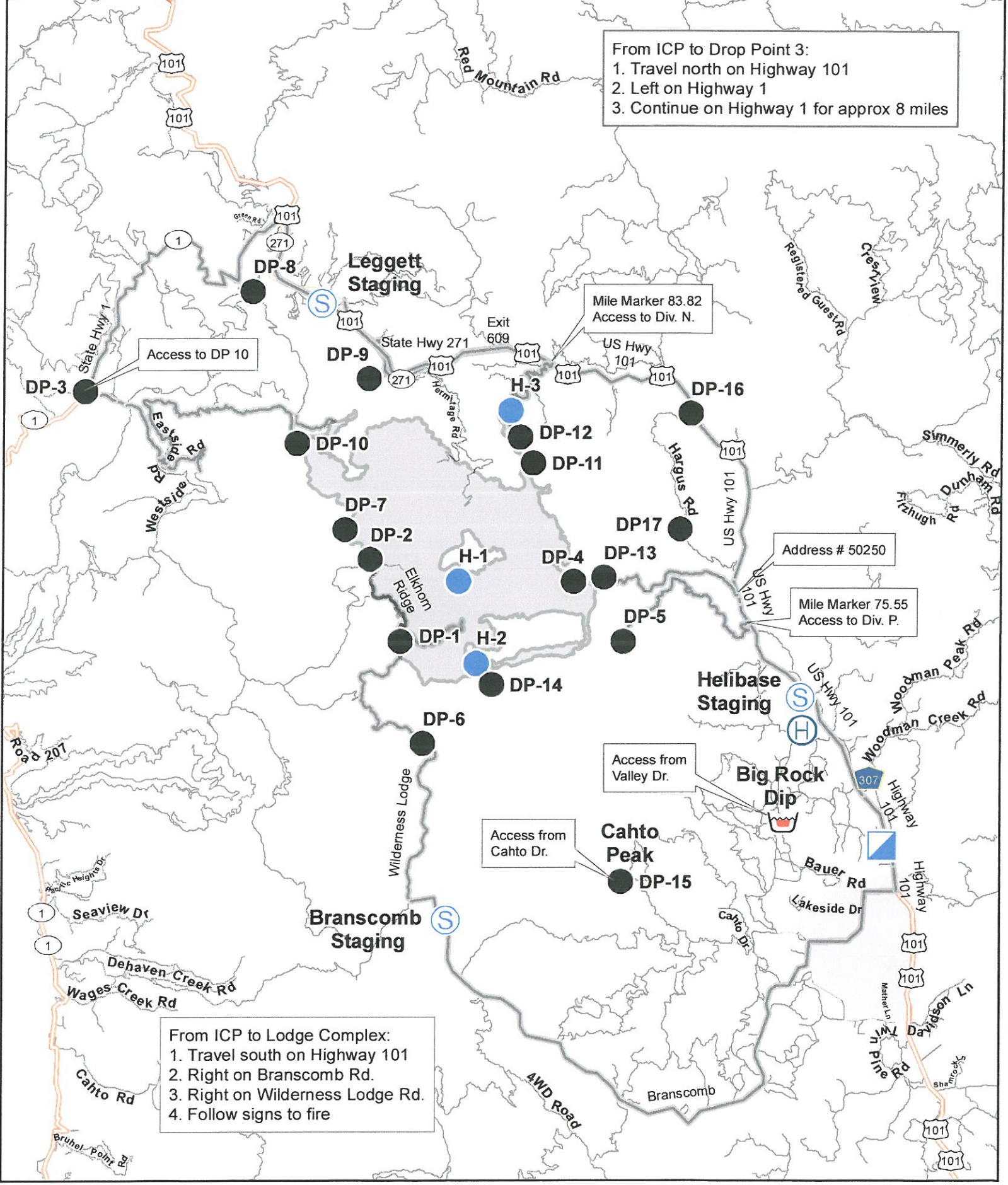
All assigned trainees
working on position task books will need to
register with the Incident Training Specialist in
order to receive proper credit for your
assignment.

**The Training Specialist is available immediately
following the morning Operations Briefing to
20:00**








Ron Karlen
Chris Barden
Training Specialists

Cell-(951)-818-8578

From ICP to Drop Point 3:
 1. Travel north on Highway 101
 2. Left on Highway 1
 3. Continue on Highway 1 for approx 8 miles



From ICP to Lodge Complex:
 1. Travel south on Highway 101
 2. Right on Branscomb Rd.
 3. Right on Wilderness Lodge Rd.
 4. Follow signs to fire

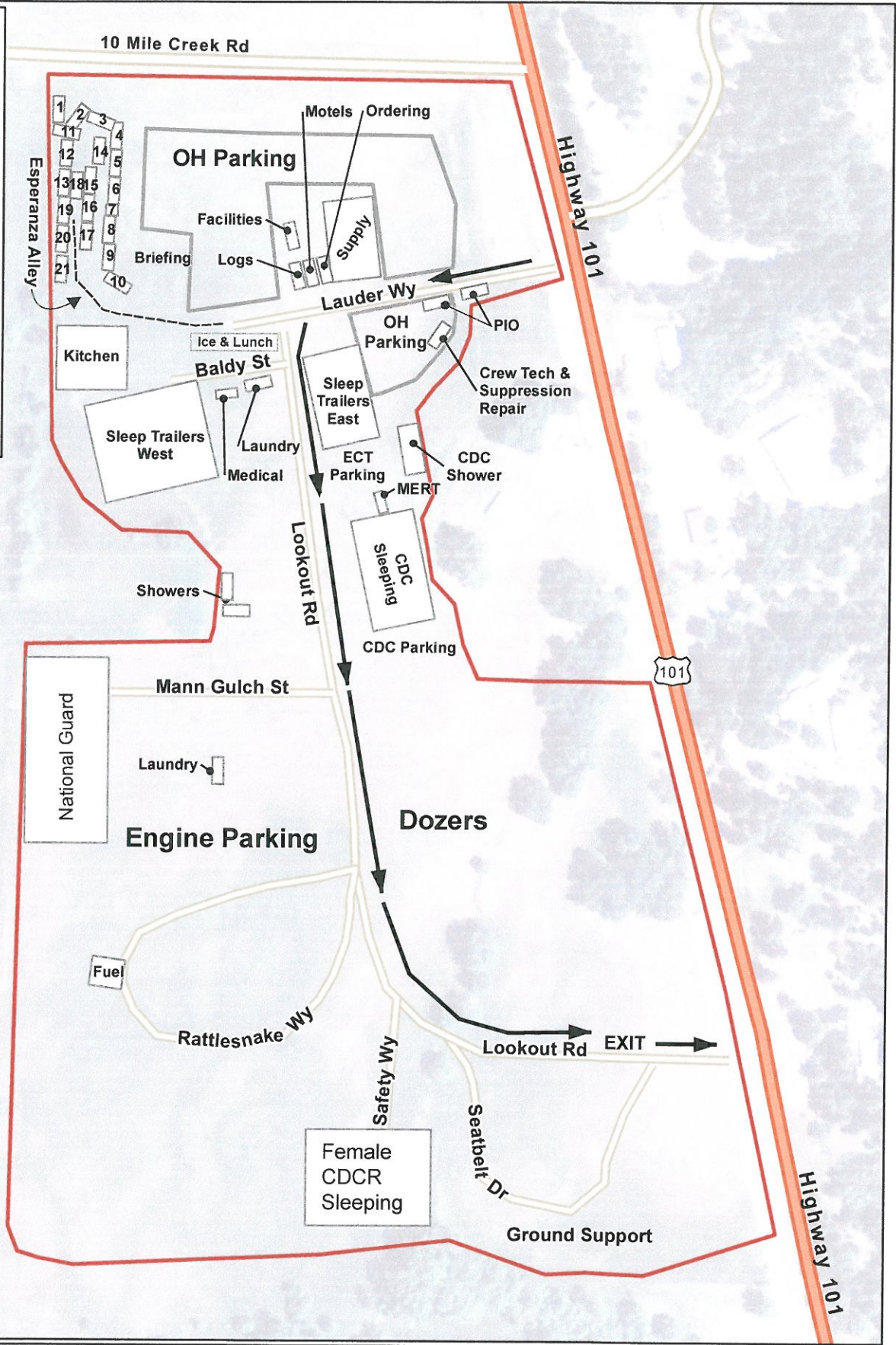
-  ICP
-  Drop Point
-  Helispot
-  Helibase
-  Staging
-  Retardant /Mud Pit
-  Lodge Complex



Travel Map
 Lodge Complex
 14-CA-MEU-007202
 Team 4 GIS 8/11/2014



- 1 IC
- 2 Plans/Resource
- 3 Doc
- 4 USFS Arep/Train
- 5 Fin/CompClaim
- 6 Safety
- 7 IT
- 8 Comms
- 9 Radio Repair
- 10 Co-Op
- 11 Operations
- 12 BLM
- 13 GIS
- 14 Time
- 15 Fin/Proc
- 16 DeMob/CheckIn
- 17 BLM Arep
- 18 Sit/Fban/Imet
- 19 Copy
- 20 Liason
- 21 OES



Not To Scale



Incident Camp Map
Lodge Complex
14-CA-MEU-007202



Immediate Need Firing Operation Checklist

GO / NO GO CHECKLIST

- All personnel briefed
- Weather forecast reviewed
- Resources in place
- Lookouts posted as needed
- Anchor and termination firing points identified
- Communications systems in place
- Fire behavior forecast reviewed
- Escape routes and safety zones established and made known
- Adjoining forces/Air Attack notified
- APPROVAL / NOTIFICATION(S) PRIOR TO FIRING

0044.4.1 V2

Personnel Briefing

- Objectives
- Conditions
 - Weather
 - Fuel
 - Burn window
- Resource assignments
 - Firing personnel
 - Holding forces
 - Lookouts
- Ignition plan/sequence
- Communication Plan
- Contingency Plan
- Safety issues
 - Escape routes and safety zones

*** ALL FIRING OPERATIONS WILL UTILIZE THIS CHECKLIST AND OBTAIN PRIOR APPROVAL FROM OPERATIONS THROUGH THE APPROPRIATE BRANCH DIRECTOR AND DIVISION SUPERVISOR.**

Location: _____

Date: _____ **Time:** _____

Firing Supervisor: _____



CAL FIRE

WATER USAGE PLAN

California Drought Emergency

The following shall be considered and implemented by all fire resources as a means to provide maximum efficiencies when utilizing water resources, while minimizing the impacts to private and public water supplies. Accountability shall be maintained for all water supplies that are utilized and care should be applied to ensure proper replacement and/or reimbursement to the supplier/owner.

Fireline personnel- (During mop up operations)

- Use Pencil Hose and Garden Nozzles with Shut-Offs.
- Use Back pumps.
- Use Dry Mop-up and consolidation of heavy fuels to areas where they can burn out safely.
- Locate/Relocate Firelines to lighter fuels or natural barriers when safe.
- Set up and use portable tanks in anticipation of longer transport times for Water Tenders.
- Use of foams, gels and other water enhancers.
- Evaluate need to mop up in excess of 200 feet from fireline.

Road Maintenance and Repair-

- Monitor and water roads only when and where needed.
- Water when most effective (evening and nights).
- Use chemical treatments when available (Magchloride, Omni bind etc.).
- Consider use of tertiary or treated water.

Aviation Operations-

- Consider use of Gels, Foams and Retardants. Set up portable plants.
- Consider using Blivits and Pencil Hose for interior mop up operations as opposed to numerous bucket drops.
- Establish and use pre-use agreements for existing and known water sources.
- Use large watershed dip sites when able. Minimize use of small, static ponds and lakes.
- Maintain accountability of water used and locations of dip sites.
- Evaluate need for interior bucket drops.

Private Water Supplies-

- Notify property owner as early as possible.
- Minimize usage and develop alternative water supplies when and where appropriate.
- Track usage (meter, ICS-214 Water Usage Reports) and develop a plan to replace water.
- Make arrangements for reimbursement and damage claims if needed.

Public/Municipal Water Supplies-

- Notify Agency as soon as possible and request a representative to the incident.
- Identify fill areas and request metering devices. Note locations on incident map.
- Use alternative or reclaimed water sources when available. Note locations on incident map.
- Make arrangements for reimbursement and damage claims if needed.

Management and Supervision-

- Use leaders intent and establish Water Conservation as a Management Objective.
- Consider complexity of water use on incidents. Establish a Water Supply Group Supervisor to coordinate additional resources to support the incident needs.
- Complete the Water Usage Report daily and turn in to Finance.
- Review this check list and brief daily.



WATER USAGE REPORT

DATE: _____

Division / Group: _____

RESOURCE / VENDOR ID: _____

REQUEST # _____

I.e., Strike Team 1110C, Acme Water Tenders

TURN INTO FINANCE DAILY

WATER SOURCE LOCATION	Source (Hydrant, Pond, Tank, Other)	Gallons Used	Property Owner / Contact Number**

**Please note PROPERTY OWNER AND CONTACT NUMBER! (Use reverse side if needed.)

The intent of this document is to track, record and validated the amount of water used on a incident. It's not intended to review the performance of equipment using the water on an incident.

ACTIVITY LOG (ICS 214)

1. Incident Name: Lodge Complex		2. Operational Period: Date From: 8/11/14 Date To: 8/12/14 Time From: 0700 Time To: 0700	
3. Name:		4. ICS Position:	5. Home Agency (and Unit):
6. Resources Assigned:			
Name		ICS Position	Home Agency (and Unit)
7. Activity Log:			
Date/Time	Notable Activities		
8. Prepared by: Name: _____ Position/Title: _____ Signature: _____			
ICS 214, Page 1 of _____		Date/Time: _____	