



Lodge Complex

CA-MEU-007202

Corrected Copy

OPERATIONAL PERIOD

Tuesday August 12th 0700 to
Wednesday August 13th 0700



INCIDENT OBJECTIVES**1. INCIDENT NAME**
Lodge Complex**2. DATE**
8/11/14**3. TIME**
2000**4. OPERATIONAL PERIOD (DATE/TIME)**

8/12/13 – 8/13/14 0700-0700

5. MANAGEMENT OBJECTIVES

- Provide for and maintain public and firefighter safety by utilizing the incident safety analysis process.
- Protect the natural and cultural resources values at risk.
- Be financially responsible for all management and fire suppression tactics.
- Foster and enhance community, political, and economic relationships.

6. GENERAL CONTROL OBJECTIVES

- Keep fire South of the Big Bend of the Eel River.
- Keep fire North of Lincoln Ridge.
- Keep fire West of Elk Creek.
- Keep fire East of Hollow Tree Creek.
- Branch III – hold fire within current control lines.

7. WEATHER FORECAST FOR OPERATIONAL PERIOD

A low pressure center will move onshore and then northeast of the fire during the operational period. Ridge top winds will shift to a more southwest direction with normal diurnal winds continuing in the lower elevations. No convection or precipitation is expected on the fire, however an increase in winds will occur over the ridges.

8. GENERAL SAFETY MESSAGE

General Health. Exhaustion may compromise safety. Be on the lookout for signs of exhaustion.
 Environmental. Back to the basics of the 10 Standard Firefighting Orders.
 Hunters. Deer season is open in the general fire area. Hunters may be in the area.

9. Attachments (☑ if attached)

- | | | | |
|-------------------------------------------------------------------|---------------------------------------------------------------|------------------------------------------------------------------|----------------------------------------------------------|
| <input checked="" type="checkbox"/> Organization List (ICS 203) | <input checked="" type="checkbox"/> Medical Plan (ICS 206) | <input type="checkbox"/> Finance | <input checked="" type="checkbox"/> Shift Ticket Example |
| <input checked="" type="checkbox"/> Weather Forecast | <input checked="" type="checkbox"/> Air Operations (ICS 220) | <input checked="" type="checkbox"/> Training Message | <input checked="" type="checkbox"/> Water Usage Plan |
| <input checked="" type="checkbox"/> Fire Behavior Forecast | <input checked="" type="checkbox"/> Assignment List (ICS 204) | <input checked="" type="checkbox"/> PIO Message | <input checked="" type="checkbox"/> Unit Log 214 |
| <input checked="" type="checkbox"/> Safety Message | <input checked="" type="checkbox"/> Travel Map | <input checked="" type="checkbox"/> Fire Suppression Repair Plan | <input type="checkbox"/> _____ |
| <input checked="" type="checkbox"/> Communications Plan (ICS 205) | <input type="checkbox"/> Archaeologist message | <input checked="" type="checkbox"/> Firing Checklist | <input type="checkbox"/> _____ |

10. PREPARED BY (PLANNING SECTION CHIEF)

Tim Person (T)

**11. APPROVED BY (INCIDENT COMMANDER)**

ORGANIZATION ASSIGNMENT LIST

1. Incident Name Lodge Complex	
2. Date 8/11/14	3. Time 2100
4. Operational Period 8/12/14- 8/13/14 0700-0700	
Position	Name
5. Incident Commander and Staff	
Incident Commander	T. Derum / J. Veik (T) / D. Russell (T)
Deputy	Phil Matteson
Safety Officer	B. Stangeland / J. Piccini (T)
Information Officer	Steve Kaufmann
Liaison Officer	T. Roberts / J. Rothlein (T) / T. Howard (T) / K. Knopf (T)
6. Agency Representative	
Agency	Name
Mendocino Sheriff	Thomas Allman
Mendocino Unit	Norm Brown
CAL OES	John Salvate
LAC	G. Cosey / C. Jackson
DFW	Steve White
CDCR	Roy Ulatan
BLM	Tim Jones
USFS	David Austin
7. Planning Section	
Chief	C. Burch (T) / T. Person (T)
Resources Unit	J. Martin / J. Serna / D. Arbgast (T) / P. Pumarejo (T) / J. Pangburn (T)
Situation Unit	E. Scovel / D. Fowler (T)
Documentation Unit	A. Mendoza/ R. Horvat (T)
Demobilization Unit	TJ McGovern / C. Durrance (T) / A. Klem (T)
Technical Specialists	
Crew Tech	J. Gutierrez / U. Moua / J. Johnson
Fire Suppression Repair	Tim Henry
Training	R. Karlen / C. Barden (T)
GIS	D. Dresselhaus / F. Postler / S. Osenton (T)
FBAN	D. Boursier / R. Henault (T)
Archaeologist	Chuck Whatford
8. Logistics Section	
Chief	B. Wood / R. Reynolds (T)
Deputy	Jim Crawford
Lifted Equipment	L. Nielson / N. Daniel (T)
Supply Unit	Matt Brandt
Facilities Unit	B. Ellis / G. Randar (T)
Ground Support Unit	Doug Freeman
Communications Unit	Austin Browne
Hotel Coordinator	C. Miller / T. Brady
Medical Unit	D. Nelson / A. Mendoza (T)
Food Unit	Richard Rivers

9. Operations		
Chief	M. Brown / G. Gonzalez (T) (Day Ops) / B. Weiser (Night Ops)	
Deputy	Scott Lindgren	
A. Branch I- Division/Groups		
Branch Director		
Deputy		
Division/Group	A / D / G	S. Turner (Day) / K. Goff (Night) / J. Holmes (T)(Night)
Division/Group		
B. Branch II - Division/Groups		
Branch Director	Steve Beach	
Deputy		
Division/Group	K / L	D. Hunt / J. Jones
Division/Group		
C. Branch III - Unstaffed		
Branch Director		
Deputy		
Division/Group		
D. Branch IV		
Branch Director	S. Dakin / G. Money (T)	
Deputy		
Division/Group	M	B. Stoffel / S. Fairbanks (T)
Division/Group	N	E. Smith / P. Billing (T)
Division/Group	P	J. Russell / M. Carnes (T)
Division/Group	W	M. Sisneros / J. Underwood (T)
Division/Group	Y	A. Leoneard / S. Zimmermaker (T)
C. Branch Contingency		
Branch Director	Abdul Ahmad	
Division/Group	Contingency	J. Plain / W. Dudley (T)
Division/Group	Hargus	C. Daly / D. Camp (T)
Division/Group	Structure	R. Woessner / M. Mills (T)
Division/Group		
E. Suppression Repair		
Division/Group	L. Bear (Day) / T. Eller (Night) / C. Cook (T)(Night)	
F. Leggett Staging		
STAM	Kenneth Washington	
G. Air Operations Branch		
Air Ops Branch Director	Mark Gradek	
Air Support Group	Greg Bradshaw	
Heli-Base Manager	Tim Perkins	
10. Finance Section		
Chief	Peter Peisch	
Deputy	Mark Glass	
Time Unit	Leslie Drexel	
Procurement Unit	D. Irion / D. Schuchart (T)	
Compensation/Claims Unit	K. Gullemin / K. Griffin (T)	
Cost Unit	G. Huang / A. Carpenter (T)	
Prepared by (Resource Unit Leader)		
Jason Serna		

DIVISION ASSIGNMENT LIST	1. Branch II	2. Division/Group K / L Page 1 of 2
--------------------------	------------------------	-----------------------------------------------

3. Incident Name Lodge Complex	4. Operational Period Date: 8/12-8/13 Time: 0700-0700
------------------------------------------	------------------------------------------------------------------------

5. Operations Personnel			
Operations Chief	M. Brown (Day Ops) / B. Weiser (Night Ops)	Division/Group Supervisor	D. Hunt / J. Jones (T)
Branch Director	Steve Beach	Branch Safety	M. Keegan / B. Richey (T)

6. Resources Assigned this Period						
Strike Team/Task Force/ Resource Designator	Leader	Number Persons	Drop Off PT./Time	Pick Up PT./Time	On Line	Off Line
STC XSD 6437C	Jon Canavan	22	DP-10 0800	0700		
STC TGU 9251C	Ethan Darnall	21	DP-10 0800	0700		
STC XSD 6440C	Brad Rushing	18	DP-10 0800	0700		
STG			DP-10 0800	0700		
STG			DP-10 0800	0700		
STG			DP-10 0800	0700		
CRW CDF CNG Crew 2	Jim Gray	20	DP-10 0800	0700		
DOZ MEU 1141	Kris Rorabaugh	2	DP-10 0800	0700		
DOZ MEU 1142	Ken Elliot	2	DP-10 0800	0700		
W/T PVT E-44	Mickey Settlemire	2	DP-10 0800	0700		
W/T PVT E-75	Bobby Palva	2	DP-10 0800	0700		
W/T PVT E108	Jason Tucker	2	DP-10 0800	0700		


7. Control Operations *LRW SRF Scorpions*
Hold and mop up 300 feet from DP-7 to Low Gap Creek.

8. Special Instructions
*** DIVS shall ensure an accountability process for assigned personnel, and ensure that all assigned personnel receive a thorough briefing.**
***** DIVS can use FOBS personnel to perform as Lookouts and "Human Repeaters."**
Do not take any water from the Incident Base. Take water from only approved water sources and hydrants.
STC XSD 6437C and STC XSD 6440C are ALS.


9. Division/Group Communication Summary							
Function	Frequency	System	Channel	Function	Frequency	System	Channel
Command	RX 151.1900 TX 159.2250 Tone 13 / 15	King NIFC	1 / 2 CDF C10	Line Medical	RX/TX 156.0750	King NIFC	15 CALCORD
Tactical Div/Group	RX/TX 154.2725	King NIFC	4 VFIRE 24	Air to Ground	RX/TX 159.4500	King NIFC	7 CDF T23

Prepared by (Resource Unit Ldr.) Jason Serna	Approved by (Planning Sect. Ch.) Tim Person (T) <i>[Signature]</i>	Date 8/11/14	Time 2100
-------------------------------------------------	-----------------------------------------------------------------------	-----------------	--------------

4

DIVISION ASSIGNMENT LIST			1. Branch IV		2. Division/Group M Page 1 of 2			
3. Incident Name Lodge Complex			4. Operational Period Date: 8/12-8/13 Time: 0700-0700					
5. Operations Personnel								
Operations Chief		M. Brown (Day Ops) / B. Weiser (Night Ops)		Division/Group Supervisor		B. Stoffel / S. Fairbanks (T)		
Branch Director		S. Dakin / G. Money (T)		Branch Safety				
6. Resources Assigned this Period								
Strike Team/Task Force/ Resource Designator	Leader		Number Persons	Drop Off PT./Time		Pick Up PT./Time	On Line	Off Line
STA XMR 2126A	Kelly Bradley		21	DP-9 0800		0700		
STC XBO 6230C	Jim Topoleski		20	DP-9 0800		0700		
STC XSD 6470C				DP-9 0800		0700		
STF XSO 2350F	Steve Meisenheimer		20	DP-9 0800		0700		
STG TGU 9255G	Joey Howard		33	DP-9 0800		0700		
STG SLU 9397G	Joe Barraza		33	DP-9 0800		0700		
STG				DP-9 0800		0700		
STG				DP-9 0800		0700		
STG				DP-9 0800		0700		
STG				DP-9 0800		0700		
STG				DP-9 0800		0700		
CRW LOUISIANA 2**	Larry Kile		19	DP-9 0800		1900		
7. Control Operations Continue to hold and prep line from the Eel River to DIV M / L break.								
8. Special Instructions * DIVS shall ensure an accountability process for assigned personnel, and ensure that all assigned personnel receive a thorough briefing. * All resources entering the Incident from Hwy 101, only enter using South Bound Hwy 101. ** 12 hour resource. *** DIVS can use FOBS personnel to perform as Lookouts and "Human Repeaters." Do not take any water from the Incident Base. Take water from only approved water sources and hydrants. STA XMR 2126A (DIV M), STC XBO 6230C (DIV M), STF XSO 2350F (DIV M), STA XAL 2005A (DIV N), STA XSC 2308A (DIV W), STC XSD 6416C (DIV Y) are ALS.								
9. Division/Group Communication Summary								
Function	Frequency	System	Channel		Function	Frequency	System	Channel
Command	RX 151.1900 TX 159.2250 Tone 13 / 15	King NIFC	1 / 2 CDF C10		Line Medical	RX/TX 156.0750	King NIFC	15 CALCORD
Tactical Div/Group	RX/TX 154.3025	King NIFC	6 VFIRE 26		Air to Ground	RX/TX 159.4500	King NIFC	7 CDF T23
Prepared by (Resource Unit Ldr.) Daniel Arbgast (T)			Approved by (Planning Sect. Ch.) Tim Person (T) 			Date 8/11/14		Time 2000

7

DIVISION ASSIGNMENT LIST			1. Branch IV		2. Division/Group M Page 2 of 2			
3. Incident Name Lodge Complex			4. Operational Period Date: 8/12-8/13 Time: 0700-0700					
5. Operations Personnel								
Operations Chief		M. Brown/G. Gonzalez (T) (Day Ops) / B. Weiser (Night Ops)		Division/Group Supervisor		B. Stoffel / S. Fairbanks (T)		
Branch Director		S. Dakin / G. Money (T)		Branch Safety				
6. Resources Assigned this Period								
Strike Team/Task Force/ Resource Designator	Leader		Number Persons	Drop Off PT./Time		Pick Up PT./Time	On Line Off Line	
CRW ANF Road Runners				DP-9 0800		0700		
DOZ PVT E-242	Tim Egan		2	DP-9 0800		0700		
W/T PVT E-161	David Burgess		2	DP-9 0800		0700		
W/T PVT E-366	Clarence Enlow		2	DP-9 0800		0700		
SOFR	M. Waters / J. Brooks (T)		1	DP-9 0800		0700		
EMTP	Richard Durrell		1	DP-9 0800		0700		
FEMT	Sean Henschel		1	DP-9 0800		0700		
HEQB			1	DP-9 0800		0700		
FELB**			1	DP-9 0800		1900		
FALC** O-273	Jesse Gonzalez		1	DP-9 0800		1900		
FALC** O-517	Adam Rohrbaugh		1	DP-9 0800		1900		
7. Control Operations Continue to hold and prep line from the Eel River to DIV M / L break.								
8. Special Instructions * DIVS shall ensure an accountability process for assigned personnel, and ensure that all assigned personnel receive a thorough briefing. * All resources entering the Incident from Hwy 101, only enter using South Bound Hwy 101. ** 12 hour resource. *** DIVS can use FOBS personnel to perform as Lookouts and "Human Repeaters." Do not take any water from the Incident Base. Take water from only approved water sources and hydrants. STA XMR 2126A (DIV M), STC XBO 6230C (DIV M), STF XSO 2350F (DIV M), STA XAL 2005A (DIV N), STA XSC 2308A (DIV W), STC XSD 6416C (DIV Y) are ALS.								
9. Division/Group Communication Summary								
Function	Frequency	System	Channel		Function	Frequency	System	Channel
Command	RX 151.1900 TX 159.2250 Tone 13 / 15	King NIFC	1 / 2 CDF C10		Line Medical	RX/TX 156.0750	King NIFC	15 CALCORD
Tactical Div/Group	RX/TX 154.3025	King NIFC	6 VFIRE 26		Air to Ground	RX/TX 159.4500	King NIFC	7 CDF T23
Prepared by (Resource Unit Ldr.) Daniel Arbgast (T)			Approved by (Planning Sect. Ch.) Tim Person (T) 			Date 8/11/14		Time 2000

8

DIVISION ASSIGNMENT LIST

1. Branch

IV

2. Division/Group

N Page 1 of 2

3. Incident Name

Lodge Complex

4. Operational Period

Date: **8/12-8/13** Time: **0700-0700**

5. Operations Personnel

Operations Chief	M. Brown (Day Ops) / B. Weiser (Night Ops)	Division/Group Supervisor	E. Smith / P. Billing (T)
Branch Director	S. Dakin / G. Money (T)	Branch Safety	

6. Resources Assigned this Period

Strike Team/Task Force/ Resource Designator	Leader	Number Persons	Drop Off PT./Time	Pick Up PT./Time	On Line	Off Line
STA XAL 2005A	Chuck Palmer	22	DP-12 0800	0700		
STC XMY 2176C	Phil Vanderhost	21	DP-12 0800	0700		
STF XKE 5034F	Brent Moon	16	DP-12 0800	0700		
STG MEU 9111G	Brian Bishop	32	DP-12 0800	0700		
STG SHU 9241G	Dennis Lange	30	DP-12 0800	0700		
STG			DP-12 0800	0700		
STG			DP-12 0800	0700		
STG			DP-12 0800	0700		
CRW TAMALPAIS	Tim Walsh	14	DP-12 0800	0700		
CRW ARK 7**	Gerald Mason	20	DP-12 0800	1900		
CRW OHS 2**	Ronald Carter	20	DP-12 0800	1900		
CRW CDF CNG 1	Burt Byers	20	DP-12 0800	0700		
DOZ PVT E-95	Stanford Brotton	2	DP-12 0800	0700		

7. Control Operations **CRW BDF TAHQUITZ**

Continue to hold and prep line from DIV N/P break to the Eel River. Plumb and ensure adequate water supply.

8. Special Instructions

* DIVS shall ensure an accountability process for assigned personnel, and ensure that all assigned personnel receive a thorough briefing.

* All resources entering the Incident from Hwy 101, only enter using South Bound Hwy 101.

** 12 hour resource.

*** DIVS can use FOBS personnel to perform as Lookouts and "Human Repeaters."

Do not take any water from the Incident Base. Take water from only approved water sources and hydrants.

STA XMR 2126A (DIV M), STC XBO 6230C (DIV M), STF XSO 2350F (DIV M), STA XAL 2005A (DIV N), STA XSC 2308A (DIV W), STC XSD 6416C (DIV Y) are ALS.

9. Division/Group Communication Summary

Function	Frequency	System	Channel	Function	Frequency	System	Channel
Command	RX 151.1900 TX 159.2250 Tone 13 / 15	King NIFC	1 / 2 CDF C10	Line Medical	RX/TX 156.0750	King NIFC	15 CALCORD
Tactical Div/Group	RX/TX 159.3750	King NIFC	8 CDF T20	Air to Ground	RX/TX 159.4500	King NIFC	7 CDF T23

Prepared by (Resource Unit Ldr.)

Daniel Arbcast (T)

Approved by (Planning Sect. Ch.)

Tim Person (T)



Date

8/11/14

Time

2000

9

DIVISION ASSIGNMENT LIST

1. Branch

IV

2. Division/Group

N Page 2 of 2

3. Incident Name

Lodge Complex

4. Operational Period

Date: **8/12-8/13** Time: **0700-0700**

5. Operations Personnel

Operations Chief

**M. Brown (Day Ops) /
B. Weiser (Night Ops)**

Division/Group Supervisor

E. Smith / P. Billing(T)

Branch Director

S. Dakin / G. Money(T)

Branch Safety

6. Resources Assigned this Period

Strike Team/Task Force/ Resource Designator	Leader	Number Persons	Drop Off PT./Time	Pick Up PT./Time	On Line	Off Line
DOZ PVT E-96	Brad Ingram	2	DP-12 0800	0700		
DOZ PVT E-97	Frank Kester	2	DP-12 0800	0700		
W/T PVT E-135	Bob Fortner	2	DP-12 0800	0700		
W/T PVT E-361	Steve Raddigan	2	DP-12 0800	0700		
W/T PVT E-362	Barr Barton	2	DP-12 0800	0700		
W/T PVTE-363	Drew Mcallister	2	DP-12 0800	0700		
EXC PVT E-116**	Larry Crunkilton	1	DP-12 0800	1900		
SOFR	P. Selegue /L. Spelman (T)	2	DP-12 0800	0700		
EMTP	Steve Adair	1	DP-12 0800	0700		
FEMT	Brian Cogburn	1	DP-12 0800	0700		
HEQB	Curtis Nagel	1	DP-12 0800	0700		
FELB**		1	DP-12 0800	1900		
FALC O-85**	Dave Kahan	2	DP-12 0800	1900		
FALC O-383**	Scott Blue	2	DP-12 0800	1900		
FALC O-391**	Andy Dean	2	DP-12 0800	1900		

7. Control Operations

Continue to hold and prep line from DIV N/P break to the Eel River. Plumb and ensure adequate water supply.

8. Special Instructions

* DIVS shall ensure an accountability process for assigned personnel, and ensure that all assigned personnel receive a thorough briefing.

* All resources entering the Incident from Hwy 101, only enter using South Bound Hwy 101.

** 12 hour resource.

*** DIVS can use FOBS personnel to perform as Lookouts and "Human Repeaters."

Do not take any water from the Incident Base. Take water from only approved water sources and hydrants.

STA XMR 2126A (DIV M), STC XBO 6230C (DIV M), STF XSO 2350F (DIV M), STA XAL 2005A (DIV N), STA XSC 2308A (DIV W), STC XSD 6416C (DIV Y) are ALS.

9. Division/Group Communication Summary

Function	Frequency	System	Channel	Function	Frequency	System	Channel
Command	RX 151.1900 TX 159.2250 Tone 13 / 15	King NIFC	1 / 2 CDF C10	Line Medical	RX/TX 156.0750	King NIFC	15 CALCORD
Tactical Div/Group	RX/TX 159.3750	King NIFC	8 CDF T20	Air to Ground	RX/TX 159.4500	King NIFC	7 CDF T23

Prepared by (Resource Unit Ldr.)

Daniel Arbgast (T)

Approved by (Planning Sect. Ch.)

Tim Person (T)

Date

8/11/14

Time

2000

DIVISION ASSIGNMENT LIST	1. Branch IV	2. Division/Group P Page 1 of 2
---------------------------------	------------------------	-------------------------------------------

3. Incident Name Lodge Complex	4. Operational Period Date: 8/12-8/13 Time: 0700-0700
------------------------------------------	------------------------------------------------------------------------

5. Operations Personnel			
Operations Chief	M. Brown (Day Ops) / B. Weiser (Night Ops)	Division/Group Supervisor	J. Russell / M. Carnes (T)
Branch Director	S. Dakin / G. Money (T)	Branch Safety	

6. Resources Assigned this Period						
Strike Team/Task Force/ Resource Designator	Leader	Number Persons	Drop Off PT./Time	Pick Up PT./Time	On Line	Off Line
STA XSC 2313A	Jose Guerrero	20	DP-11 0800	0700		
STC XCO 3025C	Jeff Gilbert	16	DP-11 0800	0700		
STC XSA 4156C**	Kendon Kuykendall	22	DP-11 0800	1900		
STC SCU 9160C	Tim Main	18	DP-11 0800	1200		
STE XSO 2351E	Matt Fenzl	12	DP-11 0800	0700		
STG LNU 9147G	John Layton	28	DP-11 0800	0700		
STG BEU 9488G	Michael Shores	37	DP-11 0800	0700		
DOZ PVT E -90	Bob Luiz	2	DP-11 0800	0700		
DOZ PVT E-190	Neal Thomas	2	DP-11 0800	0700		
DOZ PVT E-245	Pat Medeiros	2	DP-11 0800	0700		
W/T PVT E-105	Willard Koob	2	DP-11 0800	0700		

7. Control Operations
Complete hoselay, install lateral lines, establish adequate water supply. Watch for rollout and re-burn.

8. Special Instructions
*** DIVS shall ensure an accountability process for assigned personnel, and ensure that all assigned personnel receive a thorough briefing.**
*** All resources entering the Incident from Hwy 101, only enter using South Bound Hwy 101.**
**** 12 hour resource.**
***** DIVS can use FOBS personnel to perform as Lookouts and "Human Repeaters."**
Do not take any water from the Incident Base. Take water from only approved water sources and hydrants.
STA XMR 2126A (DIV M), STC XBO 6230C (DIV M), STF XSO 2350F (DIV M), STA XAL 2005A (DIV N), STA XSC 2308A (DIV W), STC XSD 6416C (DIV Y) are ALS.

9. Division/Group Communication Summary							
Function	Frequency	System	Channel	Function	Frequency	System	Channel
Command	RX 151.1900 TX 159.2250 Tone 13 / 15	King NIFC	1 / 2 CDF C10	Line Medical	RX/TX 156.0750	King NIFC	15 CALCORD
Tactical Div/Group	RX/TX 151.1375	King NIFC	9 VTAC 11	Air to Ground	RX/TX 159.4500	King NIFC	7 CDF T23

Prepared by (Resource Unit Ldr.) Daniel Arbgast (T)	Approved by (Planning Sect. Ch.) Tim Person (T) <i>[Signature]</i>	Date 8/11/14	Time 2000
--------------------------------------------------------	-----------------------------------------------------------------------	-----------------	--------------

11

DIVISION ASSIGNMENT LIST

1. Branch

IV

2. Division/Group

P Page 2 of 2

3. Incident Name

Lodge Complex

4. Operational Period

Date: **8/12-8/13** Time: **0700-0700**

5. Operations Personnel

Operations Chief

**M. Brown (Day Ops) /
B. Weiser (Night Ops)**

Division/Group Supervisor

J. Russell / M. Carnes (T)

Branch Director

S. Dakin / G. Money (T)

Branch Safety

6. Resources Assigned this Period

Strike Team/Task Force/ Resource Designator	Leader	Number Persons	Drop Off PT./Time	Pick Up PT./Time	On Line	Off Line
W/T PVT E-159	Rick Rogers	2	DP-11 0800	0700		
W/T PVT E-160	George Arellano	2	DP-11 0800	0700		
SOFR	Sean Perkins	1	DP-11 0800	0700		
EMTP	Tom Moon	1	DP-11 0800	0700		
FEMT	David Revollo	1	DP-11 0800	0700		
HEQB**	Nancy Curran	1	DP-11 0800	1900		
FELB**	Mike Braydis	1	DP-11 0800	1900		
FALC O-384**	Jack Rosebush	1	DP-11 0800	1900		
FALC O-388**	Kent Parker	1	DP-11 0800	1900		
FALC O-389**	Eldon Cyrus	1	DP-11 0800	1900		

7. Control Operations

Complete hoselay, install lateral lines, establish adequate water supply. Watch for rollout and re-burn.

8. Special Instructions

*** DIVS shall ensure an accountability process for assigned personnel, and ensure that all assigned personnel receive a thorough briefing.**

*** All resources entering the Incident from Hwy 101, only enter using South Bound Hwy 101.**

**** 12 hour resource.**

*****DIVS can use FOBS personnel to perform as Lookouts and "Human Repeaters."**

Do not take any water from the Incident Base. Take water from only approved water sources and hydrants.

STA XMR 2126A (DIV M), STC XBO 6230C (DIV M), STF XSO 2350F (DIV M), STA XAL 2005A (DIV N), STA XSC 2308A (DIV W), STC XSD 6416C (DIV Y) are ALS.

9. Division/Group Communication Summary

Function	Frequency	System	Channel	Function	Frequency	System	Channel
Command	RX 151.1900 TX 159.2250 Tone 13 / 15	King NIFC	1 / 2 CDF C10	Line Medical	RX/TX 156.0750	King NIFC	15 CALCORD
Tactical Div/Group	RX/TX 151.1375	King NIFC	9 VTAC 11	Air to Ground	RX/TX 159.4500	King NIFC	7 CDF T23

Prepared by (Resource Unit Ldr.)

Daniel Arbgast (T)

Approved by (Planning Sect. Ch.)

Tim Person (T) *[Signature]*

Date

8/11/14

Time

2000

12

DIVISION ASSIGNMENT LIST		1. Branch IV		2. Division/Group W Page 1 of 2			
3. Incident Name Lodge Complex		4. Operational Period Date: 8/12-8/13 Time: 0700-0700					
5. Operations Personnel							
Operations Chief	M. Brown (Day Ops) / B. Weiser (Night Ops)		Division/Group Supervisor		M. Sisneros / J. Underwood (T)		
Branch Director	S. Dakin / G. Money(T)		Branch Safety				
6. Resources Assigned this Period							
Strike Team/Task Force/ Resource Designator	Leader	Number Persons	Drop Off PT./Time	Pick Up PT./Time	On Line	Off Line	
STA XSC 2308A	Mason Weirshauser	22	DP-13 0800	0700			
STC SLU 9340C	Mathew Jauregui	20	DP-13 0800	0700			
STC BEU 9460C	Baraka Carter	17	DP-13 0800	0700			
STD LAC 1140D	David Brookhyser	12	DP-13 0800	0700			
STG MVU 9376G	Richard Wierenga	32	DP-13 0800	0700			
STG SHU 9244G	Jan Smutz	35	DP-13 0800	0700			
STG TCU 9481G	Sam Cousins	35	DP-13 0800	0700			
STG			DP-13 0800	0700			
CRW ORC CREW 1	John Lamb	18	DP-13 0800	0700			
DOZ PVT E-8	John Morrison	2	DP-13 0800	0700			
DOZ PVT E-240	Bill Shannon	2	DP-13 0800	0700			
7. Control Operations Complete hoselay, install lateral lines, establish adequate water supply. Watch for rollout and re-burn.							
8. Special Instructions * DIVS shall ensure an accountability process for assigned personnel, and ensure that all assigned personnel receive a thorough briefing. * All resources entering the Incident from Hwy 101, only enter using South Bound Hwy 101. *** DIVS can use FOBS personnel to perform as Lookouts and "Human Repeaters." Do not take any water from the Incident Base. Take water from only approved water sources and hydrants. STA XMR 2126A (DIV M), STC XBO 6230C (DIV M), STF XSO 2350F (DIV M), STA XAL 2005A (DIV N), STA XSC 2308A (DIV W), STC XSD 6416C (DIV Y) are ALS.							
9. Division/Group Communication Summary							
Function	Frequency	System	Channel	Function	Frequency	System	Channel
Command	RX 151.1900 TX 159.2250 Tone 13 / 15	King NIFC	1 / 2 CDF C10	Line Medical	RX/TX 156.0750	King NIFC	15 CALCORD
Tactical Div/Group	RX/TX 154.4525	King NIFC	10 VTAC 12	Air to Ground	RX/TX 159.4500	King NIFC	7 CDF T23
Prepared by (Resource Unit Ldr.) Daniel Arbgast (T)		Approved by (Planning Sect. Ch.) Tim Person (T) <i>Tim Person</i>		Date 8/11/14		Time 2000	

13

DIVISION ASSIGNMENT LIST	1. Branch IV	2. Division/Group W Page 2 of 2
3. Incident Name Lodge Complex	4. Operational Period Date: 8/12-8/13 Time: 0700-0700	


5. Operations Personnel			
Operations Chief	M. Brown (Day Ops) / B. Weiser (Night Ops)	Division/Group Supervisor	M. Sisneros / J. Underwood (T)
Branch Director	S. Dakin / G. Money(T)	Branch Safety	

6. Resources Assigned this Period						
Strike Team/Task Force/ Resource Designator	Leader	Number Persons	Drop Off PT./Time	Pick Up PT./Time	On Line	Off Line
DOZ PVT E-244	Kevin Ring	2	DP-13 0800	0700		
DOZ PVT E-260	Louie Arias	2	DP-13 0800	0700		
W/T PV T E-36	Gary Ford	2	DP-13 0800	0700		
W/T PVT E-37	Beda Garmain	2	DP-13 0800	0700		
W/T PVT E-107	Toby Adams	2	DP-13 0800	0700		
SOFR	K. Margiott / J. Sena (T)	2	DP-13 0800	0700		
EMTP	Dan Mora	1	DP-13 0800	0700		
FEMT	Daniel Beeson	1	DP-13 0800	0700		
HEQB	Chad Eicher	1	DP-13 0800	0700		
HEQB (T)	Kanwardip Kailey	1	DP-13 0800	0700		
FALC O-356**	Roberts Tree	2	DP-13 0800	1900		
FALC O-518**	David Theis	2	DP-13 0800	1900		

7. Control Operations
Complete hoselay, install lateral lines, establish adequate water supply. Watch for rollout and re-burn.

8. Special Instructions
*** DIVS shall ensure an accountability process for assigned personnel, and ensure that all assigned personnel receive a thorough briefing.**
*** All resources entering the Incident from Hwy 101, only enter using South Bound Hwy 101.**
**** 12 hour resource.**
***** DIVS can use FOBS personnel to perform as Lookouts and "Human Repeaters."**
Do not take any water from the Incident Base. Take water from only approved water sources and hydrants.
STA XMR 2126A (DIV M), STC XBO 6230C (DIV M), STF XSO 2350F (DIV M), STA XAL 2005A (DIV N), STA XSC 2308A (DIV W), STC XSD 6416C (DIV Y) are ALS.

9. Division/Group Communication Summary							
Function	Frequency	System	Channel	Function	Frequency	System	Channel
Command	RX 151.1900 TX 159.2250 Tone 13 / 15	King NIFC	1 / 2 CDF C10	Line Medical	RX/TX 156.0750	King NIFC	15 CALCORD
Tactical Div/Group	RX/TX 154.4525	King NIFC	10 VTAC 12	Air to Ground	RX/TX 159.4500	King NIFC	7 CDF T23

Prepared by (Resource Unit Ldr.) Daniel Arbgast (T)	Approved by (Planning Sect. Ch.) Tim Person (T) 	Date 8/11/14	Time 2000
---------------------------------------------------------------	-----------------------------------------------------------------------------------------------------------------------------------------------	------------------------	---------------------

14

DIVISION ASSIGNMENT LIST			1. Branch IV		2. Division/Group Y Page 1 of 2		
3. Incident Name Lodge Complex			4. Operational Period Date: 8/12-8/13 Time: 0700-0700				
5. Operations Personnel							
Operations Chief		M. Brown (Day Ops) / B. Weiser (Night Ops)		Division/Group Supervisor		A. Leonard / S. Zimmermaker (T)	
Branch Director		S. Dakin / G. Money (T)		Branch Safety			
6. Resources Assigned this Period							
Strike Team/Task Force/ Resource Designator	Leader	Number Persons	Drop Off PT./Time	Pick Up PT./Time	On Line	Off Line	
STC XSD 6416C	Bill Kogerman	17	DP-5 0800	0700			
STC MRN 9150C	Todd Overshiner	18	DP-5 0800	0700			
STF KCF 5051F	Sal Gutierrez	13	DP-5 0800	0700			
STF XTU 5179F**	Ken Dodson	16	DP-5 0800	1900			
STG MEU 9112G	Mike Orme	35	DP-5 0800	0700			
STG HUU 9124G	David Tikkanen	35	DP-5 0800	0700			
CRW CDF CNG Crew 3	Sean Sunahara	20	DP-5 0800	0700			
DOZ HUU 1242	Richard Hall	2	DP-5 0800	0700			
DOZ PVT E-98	Roger Wheeler	2	DP-5 0800	0700			
W/T PVT E-43	Fred Lutz	2	DP-5 0800	0700			
W/T PVT E-153	Shawn Mitchell	2	DP-5 0800	0700			
W/T PVT E-158	Zeb George	2	DP-5 0800	0700			
7. Control Operations Prep line from 10-Mile Creek to Horseshoe Bend at the Eel River. Prep and monitor structures in Horseshoe Bend.							
8. Special Instructions * DIVS shall ensure an accountability process for assigned personnel, and ensure that all assigned personnel receive a thorough briefing. ** 12 hour resource. *** DIVS can use FOBS personnel to perform as Lookouts and "Human Repeaters." Do not take any water from the Incident Base. Take water from only approved water sources and hydrants. STA XMR 2126A (DIV M), STC XBO 6230C (DIV M), STF XSO 2350F (DIV M), STA XAL 2005A (DIV N), STA XSC 2308A (DIV W) and STC XSD 6416C (DIV Y) are ALS.							
9. Division/Group Communication Summary							
Function	Frequency	System	Channel	Function	Frequency	System	Channel
Command	RX 151.1900 TX 159.2250 Tone 13 / 15	King NIFC	1 / 2 CDF C10	Line Medical	RX/TX 156.0750	King NIFC	15 CALCORD
	RX 168.7000 TX 170.9750 Tone 1		3 NIFC C1				
Tactical Div/Group	RX/TX 158.7375	King NIFC	11 VTAC 13	Air to Ground	RX/TX 159.4500	King NIFC	7 CDF T23
Prepared by (Resource Unit Ldr.) Jason Serna		Approved by (Planning Sect. Ch.) Tim Person (T) <i>[Signature]</i>		Date 8/11/14		Time 2100	

15

DIVISION ASSIGNMENT LIST	1. Branch IV	2. Division/Group Y Page 2 of 2
---------------------------------	------------------------	-------------------------------------------

3. Incident Name Lodge Complex	4. Operational Period Date: 8/12-8/13 Time: 0700-0700
------------------------------------------	------------------------------------------------------------------------

5. Operations Personnel

Operations Chief M. Brown (Day Ops) / B. Weiser (Night Ops)	Division/Group Supervisor A. Leonard / S. Zimmermaker (T)
Branch Director S. Dakin / G. Money (T)	Branch Safety

6. Resources Assigned this Period

Strike Team/Task Force/ Resource Designator	Leader	Number Persons	Drop Off PT./Time	Pick Up PT./Time	On Line	Off Line
SOFR			DP-5 0800	0700		
EMTP	Robert Reed	1	DP-5 0800	0700		
FEMT	Daniel Potter	1	DP-5 0800	0700		
HEQB	Kevin Molloy	1	DP-5 0800	0700		
FALC O-385**	Jerald Brooks	2	DP-5 0800	1900		
FALC O-519**	Joe Sunderland	2	DP-5 0800	1900		

7. Control Operations
Prep line from 10-Mile Creek to Horseshoe Bend at the Eel River. Prep and monitor structures in Horseshoe Bend.

8. Special Instructions
*** DIVS shall ensure an accountability process for assigned personnel, and ensure that all assigned personnel receive a thorough briefing.**
**** 12 hour resource.**
***** DIVS can use FOBS personnel to perform as Lookouts and "Human Repeaters."**
Do not take any water from the Incident Base. Take water from only approved water sources and hydrants.
STA XMR 2126A (DIV M), STC XBO 6230C (DIV M), STF XSO 2350F (DIV M), STA XAL 2005A (DIV N), STA XSC 2308A (DIV W) and STC XSD 6416C (DIV Y) are ALS.

9. Division/Group Communication Summary

Function	Frequency	System	Channel	Function	Frequency	System	Channel
Command	RX 151.1900	King NIFC	1 / 2 CDF C10	Line Medical	RX/TX	King NIFC	15 CALCORD
	TX 159.2250						
	RX 168.7000		3				
	TX 170.9750		NIFC C1				
	Tone 1						
Tactical Div/Group	RX/TX	King NIFC	11	Air to Ground	RX/TX	King NIFC	7
	158.7375		VTAC 13		159.4500		CDF T23

Prepared by (Resource Unit Ldr.) Jason Serna	Approved by (Planning Sect. Ch.) Tim Person (T) <i>[Signature]</i>	Date 8/11/14	Time 2100
--------------------------------------------------------	------------------------------------------------------------------------------	------------------------	---------------------

DIVISION ASSIGNMENT LIST		1. Branch Contingency	2. Division/Group Contingency Group
3. Incident Name Lodge Complex		4. Operational Period Date: 8/12-8/13 Time: 0700-0700	

5. Operations Personnel			
Operations Chief	M. Brown (Day Ops) / B. Weiser (Night Ops)	Division/Group Supervisor	J. Plain ** / W. Dudley (T) **
Branch Director	Abdul Ahmad	Branch Safety	

6. Resources Assigned this Period						
Strike Team/Task Force/Resource Designator	Leader	Number Persons	Drop Off PT./Time	Pick Up PT./Time	On Line	Off Line
DOZ PVT E-94	Bryan Denton	2	DP-5 0800	0700		
DOZ PVT E-169	Thomas Shelly	2	DP-5 0800	0700		
DOZ PVT E-189	Mel Emerson	2	DP-5 0800	0700		
DOZ PVT E-239	Sam Blanton	2	DP-5 0800	0700		
EXC PVT E-192**	Rob Olea	1	DP-5 0800	1900		
EXC PVT E-214**	John Bryant	1	DP-5 0800	1900		
HEQB**	Jon Nelson	1	DP-5 0800	1900		
HEQB** <i>Stayed out on 24 hr</i>	Terry Carter	2	DP-5 0800	1900		
FALC O-86**	Clayborne	2	DP-5 0800	1900		

7. Control Operations
Scout contingency line from DP-5 to DP-6 via Cahto Peak.

8. Special Instructions
*** DIVS shall ensure an accountability process for assigned personnel, and ensure that all assigned personnel receive a thorough briefing.**
**** 12 hour resource.**
***** DIVS can use FOBS personnel to perform as Lookouts and "Human Repeaters."**
Do not take any water from the Incident Base. Take water from only approved water sources and hydrants.

9. Division/Group Communication Summary							
Function	Frequency	System	Channel	Function	Frequency	System	Channel
Command	RX 151.1900 TX 159.2250 Tone 13 / 15	King NIFC	1 / 2 CDF C10	Line Medical	RX/TX 156.0750	King NIFC	15 CALCORD
	RX 168.7000 TX 170.9750 Tone 1		3 NIFC C1				
Tactical Div/Group	RX/TX 166.7250	King NIFC	13 NIFC T-5	Air to Ground	RX/TX 159.4500	King NIFC	7 CDF T23

Prepared by (Resource Unit Ldr.) Jason Serna	Approved by (Planning Sect. Ch.) Tim Person (T) <i>[Signature]</i>	Date 8/11/14	Time 2100
-------------------------------------------------	-----------------------------------------------------------------------	-----------------	--------------

17

DIVISION ASSIGNMENT LIST	1. Branch Contingency	2. Division/Group Hargus Group
3. Incident Name Lodge Complex	4. Operational Period Date: 8/12-8/13 Time: 0700-0700	

5. Operations Personnel			
Operations Chief	M. Brown (Day Ops) / B. Weiser (Night Ops)	Division/Group Supervisor	C. Daly ** / D. Camp (T) **
Branch Director	Abdul Ahmad	Branch Safety	

6. Resources Assigned this Period						
Strike Team/Task Force/ Resource Designator	Leader	Number Persons	Drop Off PT./Time	Pick Up PT./Time	On Line	Off Line
DOZ PVT E-9	Matthew Morrison	2	DP-16 0800	0700		
DOZ PVT E-72	Steven Hill	2	DP-16 0800	0700		
DOZ PVT E-99	Tracy Coleman	2	DP-16 0800	0700		
DOZ PVT E-103	Heath Garmen	2	DP-16 0800	0700		
DOZ PVT E-243	Wade Zabel	2	DP-16 0800	0700		
DOZ PVT E-247	Dale Ulsh	2	DP-16 0800	0700		
HEQB**	Ken Cruz	1	DP-16 0800	1900		
THSP**	Mike Fonsen	1	DP-16 0800	1900		
FALC**			DP-16 0800	1900		
HEQB (T)	David Newell					

7. Control Operations
Scout and build contingency line from Hargus Road northwest along the ridgeline to Rattlesnake Creek.

8. Special Instructions
*** DIVS shall ensure an accountability process for assigned personnel, and ensure that all assigned personnel receive a thorough briefing.**
**** 12 hour resource.**
***** DIVS can use FOBS personnel to perform as Lookouts and "Human Repeaters."**
Do not take any water from the Incident Base. Take water from only approved water sources and hydrants.

9. Division/Group Communication Summary							
Function	Frequency	System	Channel	Function	Frequency	System	Channel
Command	RX 151.1900 TX 159.2250 Tone 13 / 15	King NIFC	1 / 2 CDF C10	Line Medical	RX/TX 156.0750	King NIFC	15 CALCORD
Tactical Div/Group	RX/TX 166.7250	King NIFC	13 NIFC T-5	Air to Ground	RX/TX 159.4500	King NIFC	7 CDF T23

Prepared by (Resource Unit Ldr.) Jason Serna	Approved by (Planning Sect. Ch.) Tim Person (T) <i>[Signature]</i>	Date 8/11/14	Time 2100
--------------------------------------------------------	------------------------------------------------------------------------------	------------------------	---------------------

DIVISION ASSIGNMENT LIST	1. Branch Contingency	2. Division/Group Structure Defense Group
3. Incident Name Lodge Complex	4. Operational Period Date: 8/12-8/13 Time: 0700-0700	

5. Operations Personnel			
Operations Chief	M. Brown (Day Ops) / B. Weiser (Night Ops)	Division/Group Supervisor	R. Woessner / M. Mills (T)**
Branch Director		Branch Safety	

6. Resources Assigned this Period						
Strike Team/Task Force/Resource Designator	Leader	Number Persons	Drop Off PT./Time	Pick Up PT./Time	On Line	Off Line
STC			DP-5 0800	0700		
STC			DP-5 0800	0700		

7. Control Operations
Scout and prepare structure defense plan for structures from DP-9 to DP-5

8. Special Instructions
*** DIVS shall ensure an accountability process for assigned personnel, and ensure that all assigned personnel receive a thorough briefing.**
*** All resources entering the incident from Hwy 101, only enter using South Bound Hwy 101.**
**** 12 hour resource.**
***** DIVS can use FOBS personnel to perform as Lookouts and "Human Repeaters."**
Do not take any water from the Incident Base. Take water from only approved water sources and hydrants.

9. Division/Group Communication Summary							
Function	Frequency	System	Channel	Function	Frequency	System	Channel
Command	RX 151.1900 TX 159.2250 Tone 13 / 15	King NIFC	1 / 2 CDF C10	Line Medical	RX/TX 156.0750	King NIFC	15 CALCORD
	RX 168.7000 TX 170.9750 Tone 1		3 NIFC C1				
Tactical Div/Group	RX/TX 166.7250	King NIFC	13 NIFC T-5	Air to Ground	RX/TX 159.4500	King NIFC	7 CDF T23

Prepared by (Resource Unit Ldr.) Jason Serna	Approved by (Planning Sect. Ch.) Tim Person (T) <i>[Signature]</i>	Date 8/11/14	Time 2000
-------------------------------------------------	-----------------------------------------------------------------------	-----------------	--------------

DIVISION ASSIGNMENT LIST			1. Branch		2. Division/Group Suppression Repair Page 1 of 2		
3. Incident Name Lodge Complex			4. Operational Period Date: 8/12-8/13 Time: 0700-0700				
5. Operations Personnel							
Operations Chief		M. Brown (Day Ops) / B. Weiser (Night Ops)		Division/Group Supervisor		L. Bear (Day) / T. Eller (Night) / C. Cook (T)(Night)	
Branch Director			Branch Safety				
6. Resources Assigned this Period							
Strike Team/Task Force/ Resource Designator		Leader	Number Persons	Drop Off PT./Time	Pick Up PT./Time	On Line	Off Line
DOZ PVT E-91**		Maders Grading	2	DP-1 0800	1900		
DOZ PVT E-93**		Stan Leach	2	DP-1 0800	1900		
DOZ PVT E-166**		Travis Oferrall	2	DP-1 0800	1900		
W/T PVT E-134**		John Morrison	2	DP-1 0800	1900		
W/T PVT E-152**		Lu Estrada	2	DP-1 0800	1900		
W/T PVT E-364**		Bob Ashworth	2	DP-1 0800	1900		
W/T**				DP-1 0800	1900		
EXC PVT E-191**		Todd Eller	1	DP-1 0800	1900		
EXC PVT E-213**		Wayne Hiatt	1	DP-1 0800	1900		
EXC PVT E-330**		David Wise	1	DP-1 0800	1900		
GRD**				DP-1 0800	1900		
GRD**				DP-1 0800	1900		
7. Control Operations Will start in Branch I in DIV A/D/G. Road watering in preparation for grading and erosion control structure installation will be done on Elk Horn Ridge Road, Jack of Hearts Creek Road and Cahto Peak. FOBS and READ will be out on most divisions of the fire gathering data for fire suppression repair.							
8. Special Instructions * DIVS shall ensure an accountability process for assigned personnel, and ensure that all assigned personnel receive a thorough briefing. ** 12 hour resource. *** DIVS can use FOBS personnel to perform as Lookouts and "Human Repeaters." Do not take any water from the Incident Base. Take water from only approved water sources and hydrants.							
9. Division/Group Communication Summary							
Function	Frequency	System	Channel	Function	Frequency	System	Channel
Command	RX 151.1900 TX 159.2250 Tone 13 / 15	King NIFC	1 / 2 CDF C10	Line Medical	RX/TX 156.0750	King NIFC	15 CALCORD
Tactical Div/Group	RX/TX 154.2875	King NIFC	5 VFIRE 25	Air to Ground	RX/TX 159.4500	King NIFC	7 CDF T23
Prepared by (Resource Unit Ldr.) Jason Serna			Approved by (Planning Sect. Ch.) Tim Person (T) <i>[Signature]</i>		Date 8/11/14		Time 2045

20

DIVISION ASSIGNMENT LIST			1. Branch		2. Division/Group Suppression Repair Page 2 of 2		
3. Incident Name Lodge Complex			4. Operational Period Date: 8/12-8/13 Time: 0700-0700				
5. Operations Personnel							
Operations Chief		M. Brown (Day Ops) / B. Weiser (Night Ops)		Division/Group Supervisor		L. Bear (Day) / T. Eller (Night) / C. Cook (T) (Night)	
Branch Director				Branch Safety			
6. Resources Assigned this Period							
Strike Team/Task Force/ Resource Designator	Leader	Number Persons	Drop Off PT./Time	Pick Up PT./Time	On Line	Off Line	
FOBS**	Thomas Shoots	2	DP-1 0800	1900			
FOBS (T)**	James Troy	2	DP-1 0800	1900			
FOBS**	Eric Wahl	2	DP-1 0800	1900			
FOBS**	Lynn Webb	2	DP-1 0800	1900			
READ**	Jesse Irwin	1	DP-1 0800	1900			
READ**	Bruce Cann	1	DP-1 0800	1900			
READ (T)**	Aaron Donnell	1	DP-1 0800	1900			
READ (T)**	Sam Flanagan	1	DP-1 0800	1900			
7. Control Operations Will start in Branch I in DIV A/D/G. Road watering in preparation for grading and erosion control structure installation will be done on Elk Horn Ridge Road, Jack of Hearts Creek Road and Cahto Peak. FOBS and READ will be out on most divisions of the fire gathering data for fire suppression repair.							
8. Special Instructions * DIVS shall ensure an accountability process for assigned personnel, and ensure that all assigned personnel receive a thorough briefing. ** 12 hour resource. *** DIVS can use FOBS personnel to perform as Lookouts and "Human Repeaters." Do not take any water from the Incident Base. Take water from only approved water sources and hydrants.							
9. Division/Group Communication Summary							
Function	Frequency	System	Channel	Function	Frequency	System	Channel
Command	RX 151.1900 TX 159.2250 Tone 13 / 15	King NIFC	1 / 2 CDF C10	Line Medical	RX/TX 156.0750	King NIFC	15 CALCORD
Tactical Div/Group	RX/TX 154.2875	King NIFC	5 VFIRE 25	Air to Ground	RX/TX 159.4500	King NIFC	7 CDF T23
Prepared by (Resource Unit Ldr.) Jason Serna		Approved by (Planning Sect. Ch.) Tim Person (T) <i>[Signature]</i>			Date 8/11/14		Time 2045

21



INCIDENT Weather Forecast



FORECAST NO: 10

NAME OF FIRE: Lodge Complex

PREDICTION FOR: 24 hour SHIFT

UNIT: Cal Fire MEU

SHIFT DATE: 8/12/14 - 8/13/14 (0700-0700)

SIGNED: Jim Dudley (T) Rich Thompson

TIME AND DATE

FORECAST ISSUED: 8/11/14 @ 1900

Incident Meteorologist

WEATHER DISCUSSION: A low pressure center will move onshore and move northeast of the fire during the operational period. Ridge winds will shift to a more southwest direction however normal diurnal winds will continue over the lower elevations. A Second low pressure area will sweep across Oregon on Wednesday. No convection or precipitation is expected on the fire however an increase in winds will occur over the ridges. From Wednesday night through Friday, high pressure ridging will build back into the region for a warming and drying trend along with terrain driven winds predominating.

WEATHER FORECAST:

WEATHER: Mostly Clear.

TEMPERATURES: Max: 83-91...except 78-83 ridgetops/upper slopes.
Min: 50-57...except 57-63 ridgetops/upper slopes.

HUMIDITY: Min: 20-25%.
Max: 70-85%...except 40-59% ridgetops/upper slopes.

20 FT WINDS:
RIDGETOP - 0700-1200: Southeast to south 3-6 MPH Gust 14 MPH.
1200-2000: South to southwest 4-8 MPH Gust 14 MPH.
2000-0700: East to southeast 2-4 MPH Gust 8 MPH.

SLOPE/VALLEY - 0700-1100: Variable/upslope 2-4 MPH.
1100-1900: Upvalley 3-6 MPH Gust 10 MPH.
1900-0700: Downslope/downvalley 2-4 MPH.

STABILITY/INVERSION: Below 1000 ft AGL...dissipating around 1300.

OUTLOOK FOR WEDNESDAY: Clear. Highs: 80-88...except 75-82 ridgetops. Lows: 49-59...except 7-63 ridgetops. Min RH: 15-30%. Max RH: 50-70%. Ridgetop winds: Northwest to north 3-5 MPH Gust 15 MPH. Slope/Valley winds: typical diurnal winds.


EXTENDED FORECAST THURSDAY THROUGH SATURDAY:

Thursday: Mostly clear. Highs: 85-93...except 78-85 ridgetops. Lows: 52-60...except 60-66 ridgetops. Min RH: 15-30%. Max RH: 55-75%. Ridgetop winds: west to northwest 5-10 MPH Gust 15 MPH. Slope/Valley winds: typical diurnal winds.

Friday: Mostly clear. Highs: 86-96...except 80-86 ridgetops. Lows: 54-62...except 62-68 ridgetops. Min RH: 15-30%. Max RH: 55-75%. Ridgetop winds: west to northwest 5-10 MPH Gust 15 MPH. Slope/Valley winds: typical diurnal winds.

Saturday: Mostly clear. Highs: 88-98...except 82-88 ridgetops. Lows: 54-62...except 62-68 ridgetops. Min RH: 15-30%. Max RH: 55-75%. Ridgetop winds: west to northwest 5-10 MPH Gust 15 MPH. Slope/Valley winds: typical diurnal winds.

FIRE BEHAVIOR FORECAST

FORECAST NUMBER 11	TYPE OF FIRE: Wildfire
FIRE NAME Lodge Complex	OPERATIONAL PERIOD 8-12-14 (24 HR SHIFT)
DATE ISSUED 8-11-2014	TIME ISSUED 1900 HOURS
UNIT CALFIRE Mendocino Unit	SIGNED  Renee Henault FBAN (T)

INPUTS

WEATHER SUMMARY * Low pressure off the Northern California Coast will move onshore and to the NE.*****
Tuesday: High temps 78-91 degrees; **Min RH:** 20-25%
Winds: Ridge top: S/SE 3-6 Gusts to 14 until noon, then S/SW 4-8 Gusts to 14 until 2000.
 Slope/valley: Up slope variable until 1100, then up valley 3-6 Gusts to 10
Tuesday Night: Low temps: 50-63 **Max RH:** 70-85% valleys, 40-59% ridges upper slopes
Winds: Ridge top: E/SE 2-4 Gusts to 8 until 0700.
 Slope/valley: Down slope/down valley 2-4 1900-0700
LAL: 1

OUTPUTS

FIRE BEHAVIOR

GENERAL ***Increasing instability brings potential for increased fire behavior***

Fine Dead Fuel Moisture Predicted: 5% Unshaded, 7% Shaded
Live Fuel Moisture= CHAMISE (50-60%) MANZANITA (75-80%) *both critical*
Probability of Ignition = 50% Shaded fuels, 70% Unshaded.
Spotting Distance= 1/4 mile
ERC in Timber: >97th percentile
Forecast Burning Index: 77

- Expect surface fire in timber understory with transition to canopy likely when winds align with slope. *Group torching and short runs possible with torching flame lengths up to 75' and 120 ch/hr.*
- The fire area has no fire history or known fuel modification in the last 50 years. Safety zone for expected fire behavior should be no less than 1 acre in diameter (60 personnel and equipment).
- **Surface fire transition to crown possible when sustained eye level winds within the fuel sheltering are greater than 6mph.**

SPECIFIC

Branch I

Burn out of interior/understory fuels; creeping and smoldering. Large diameter fuels will have long burn out times. Night inversion and marine layer influence will create smoky conditions with limited visibility. Watch for fire weakened trees near the roads.

Branch II

Northerly winds and higher fuel moistures in the Eel River drainage contribute to slow, backing fire behavior. The fire continues to progress to the north toward Little Low Gap Creek and Hwy 101. Visibility under heavy canopy will limit crew's ability to monitor the main fire, lookouts in good vantage points are essential.

Branch IV ****Anticipate increased fire behavior as burnout operations merge with main fire****

Firing operation on Div. N moved laterally from dozer/hand line that drops down to the Eel River. Re-burn potential exists in areas where fire intensity was not adequate to consume the over story. Winds may align with drainages and ignite these areas. Spotting and rollout from slop over in Divisions P and W will continue to challenge crews sending embers up to 1/4 a mile.

Location / Fuel Type	Max Flame Length	Max Rate of spread	Spotting	Probability of Ignition
All Divisions: Timber-Shrub	< 10'	<13 ch/hr	1/4 mi	50-70%
Divisions K,L,M,N Moderate Load Timber Litter	< 6'	<11 ch/hr	1/4 mi	50-70%
Division P/W Slopover Broadleaf Litter	< 2'	<2 ch/hr	1/4 mi	50-70%
Isolated patches- Brush	<20	<75 ch/hr	1/4 mi	50-70%

AIR OPERATIONS:

Inversion over the fire area until 1200 below 1000'AGL. Afternoon SW winds may impact visibility at the helibase.

SAFETY

Be alert for re-burn potential in areas where canopy has been scorched/pre-heated.



SAFETY MESSAGE

“LODGE COMPLEX”



CA-MEU-007202 August 12, 2014 0700-0700

GENERAL HEALTH

EXHAUSTION MAY COMPROMISE SAFETY!

BE ON THE LOOKOUT FOR SIGNS OF EXHAUSTION AND LOOKOUT FOR ONE ANOTHER

- Poor diet can cause chronic feelings of exhaustion
- Arduous work can consume body fluids, electrolytes at higher rates
- Steep terrain and hot dry conditions increases the risk of fatigue and exhaustion

Mitigation – Proper nutrition reduces fatigue and exhaustion emergencies

- Eat foods which provide steady energy • limit sugary, fatty, fried and processed foods
- Hydrate-proper hydration prevents fatigue • Manage work rest ratio while performing work
- Rest-get quality rest when you can and help your body repair itself from multiple days of arduous work.

ENVIRONMENTAL

BACK TO THE BASICS – 10 STANDARD FIREFIGHTING ORDERS

SIGNIFICANT WEATHER PATTERN IS PREDICTED THROUGHOUT NORTHERN CALIFORNIA

- #1 Keep informed on fire weather conditions and forecasts
- #3 Base all actions on current and expected behavior of the fire
- #5 Post lookouts when there is possible danger.


Mitigation – Brief your forces on current Incident Action Plan information

- Everyone deserves a complete briefing
- Maintain control of your forces at all times
- Fight fire aggressively, having provided for safety first

HUNTERS

DEER SEASON IS OPEN IN THE GENERAL FIRE AREA – HUNTERS MAY BE IN THE AREA

- Watch out for hunters hiking or traversing the area
- Alert supervisors of hunters in the area
- Make notifications for appropriate Law Enforcement response if needed



25

Mike Waters

SAFETY OFFICER

AIR OPERATIONS SUMMARY

(Expanded Form for Large Operations)

OPERATIONAL PERIOD DATE: DAY SHIFT DATE: 08/12/2014

START: 0700 END: 0700

1. INCIDENT NAME: LODGE	2. PREPARED BY: Mark Gradek	3. PREPARED DATE/TIME: 8/11/14 1700
4. REMARKS (Safety Notes, Hazards, Air Operations Special Equipment, etc.): SUNRISE: 06:22 SUNSET : 20:12 CUT-OFF: 19:42 *All GPS data to be collected (degrees, minutes & decimal minutes) **Avoid aerial application of retardant or foam within 300' of waterways, bodies of water. If retardant is dropped within these areas, notify Lodge Helibase with Lat/ Long, estimate of gallons, and a map. All requests for recons to go through Air Ops.		
5. TFR: Altitude: 8,000' MSL Radius 8 nautical miles Freq. 124.0250 NOTAM 4/2065		

***TRACK DIPSITE LOCATIONS

6. PERSONNEL		FREQUENCIES		8. FIXED-WING # Avail / Type/ Make-Model / FAA N# / Base(s)	
AOBD: Mark Gradek	Phone 707 889-4303	AIR/AIR Fixed	AM 124.0250	FM 169.2875	AA-
ATGS: Ukiah Air Attack	707 462-6102	AIR/AIR RW	123.025		AA-
ASGS: Greg Bradshaw	562 708-9631	AIR/GROUND:			L-
HLCO: Jake Serrano	707 484-5060	AIR/GROUND	159.4500		L-
HCWN: Sean Kelly	707 365-1332	COMMAND:	CDF Tac 23 Tone 16 192.8		
HCWN: Justin Galvan	707 349-1978	CDF CMD 10	TX 159.2250 Tone 15 162.2		
HEBM: Nick Welch (T)	714 287-4296	AIR GUARD	168.6250 Tone 1 110.9		
HEBM: Tim Perkins		TOLC	118.075	Deck:163.100	
H-1 39 46.1542N X 123 38.7057	39 44.44N x 123 31.03	TOLC		Deck:	
LODGE Helibase	Lat/Long				
Big Rock Dip Plant	39 42.342 X 123 31.491				

9. HELICOPTERS (Use Additional Sheets As Necessary)

FAA N#	TY	MODEL	BASE	AVAIL	START	REMARKS	FAA N#	TY	MAKE/MODEL	BASE	AVAIL	START	REMARKS
C101	2	UH1-H	LOD	08:00	08:30	IA/Rescue	C823	1	UH-60	LOD	08:00	08:30	Nat Guard
512	2	Bell 212	LOD	08:00	08:30	Helitack	C830	1	UH-60	LOD	08:00	08:30	Nat Guard
214	2	UH1-H	LOD	O/S	13:00	Longline	C831	1	UH-60	LOD	08:00	08:30	Nat Guard
							C821	1	UH-60	LOD	08:00	08:30	Out of service
							C838	1	UH-60	LOD	08:00	08:30	Nat Guard
C32	3	UH-72	LOD	08:00	08:30	MILCO	4CH	1	BV107	LOD	08:00	08:30	Exclusive
301	3	Bell-206B	LOD	08:00	08:30	Helco	C746	1	S-64	LOD	08:00	08:30	Exclusive
4LA	3	AS 350 B	LOD	08:00	08:30	Helco	C783	1	S-64	LOD	08:00	08:30	Exclusive
							C826	1	UH-60	RED	24/7		Hoist/Medevac

INCIDENT RADIO COMMUNICATIONS PLAN		Incident Name		Date/Time Prepared		Operational Period Date/Time			
COMMUNICATIONS PLAN		Lodge Complex		17:20 8/11/2014		08/12/14 07:00-07:00			
Zn / Ch	Function	Channel Name/Trunked Talkgroup	Assignment	RX Freq	RX Tone/NAC	TX Freq	TX Tone/NAC	Mode A, D, M	Remarks
1	COMMAND	CDF C10	BRANCH I / III / IV	151.1900	103.5	159.2250	162.2	A	TONE 15
2	COMMAND	CDF C10	BRANCH II / IV	151.1900	103.5	159.2250	141.3	A	TONE 13
3	COMMAND	NIFC C1	DIV Y / DP 5 AREA	168.7000	0.0	170.9750	110.9	A	TONE 1
4	TACTICAL	VFIRE 24	DIV A / D / G / K / L	154.2725	156.7	154.2725	156.7	A	
5	TACTICAL	VFIRE 25	ROAD/SUPPRESSION	154.2875	156.7	154.2875	156.7	A	
6	TACTICAL	VFIRE 26	DIV M	154.3025	156.7	154.3025	156.7	A	
7	TACTICAL	CDF T23	AIR TO GROUND	159.4500	192.8	159.4500	192.8	A	BRANCH IV
8	TACTICAL	CDF T20	DIV N	159.3750	192.8	159.3750	192.8	A	ALL DIVISIONS
9	TACTICAL	VTAC 11	DIV P	151.1375	156.7	151.1375	156.7	A	BRANCH III / BRANCH IV
10	TACTICAL	VTAC 12	DIV W	154.4525	156.7	154.4525	156.7	A	BRANCH IV
11	TACTICAL	VTAC 13	DIV Y	158.7375	156.7	158.7375	156.7	A	BRANCH IV
12	TACTICAL	VTAC 14	STAGING	159.4725	156.7	159.4725	156.7	A	BRANCH IV
13	TACTICAL	NIFC T-5	CONTINGENCY BRANCH	166.7250	0.0	166.7250	0.0	A	0700 BRIEFING BROADCAST DAILY
14									CONTINGENCY BRANCH
15	TACTICAL	CALCORD	ALL DIVISIONS	156.0750	156.7	156.0750	156.7	A	LINE MEDICAL
16	AIR GUARD	GUARD	EMERGENCY ONLY	168.6250	0.0	168.6250	110.9	A	AIR GUARD - emerg. use only
17									
18									
19									
20	AIR GUARD	GUARD	EMERGENCY ONLY	168.6250	0.0	168.6250	110.9	A	AIR GUARD - emerg. use only

Prepared By (Communications Unit Leader)

Austin L. Browne

Austin L. Browne

Deviation is assumed to be narrow band unless otherwise noted in the remarks. Mode refers to either "A" (analog), "D" (digital) or "M" (mixed mode). 1/14/14 v.5

MEDICAL PLAN ICS 206

1. INCIDENT NAME

Lodge Complex

2. DATE PREPARED
8/11/14

3. TIME PREPARED
1700 hrs

4. OPERATIONAL PERIOD
8/12/14
0700-0700

5. INCIDENT MEDICAL AID STATIONS

Expeditors Medical Supply

Incident Base (adjacent to feeding area)

PARAMEDICS
NO

6. TRANSPORTATION

A. AMBULANCE SERVICES

NAME	LOCATION	PHONE	PARAMEDICS	
			YES	NO
Laytonville Ambulance	44950 Willis Ave., Laytonville, CA. 95454	707-489-0677	X	
Medstar Ambulance	Ukiah, CA.	707-272-9110	X	
CalFire C101(Hoist/ Rescue)	Lodge Helibase	707-354-0023		X
Air National Guard- Guard826	Redding, CA	619-607-8642	X	
CalStar 4-Air Ambulance	Ukiah, CA.	707-459-5336	RN	

B. INCIDENT AMBULANCES

NAME	LOCATION	PARAMEDICS	
		YES	NO
Laytonville Ambulance- M5121	Incident Base	X	
Medstar Ambulance- M9150	Leggett Staging	X	

7. HOSPITALS

NAME	ADDRESS	TRAVEL TIME- minutes		PHONE	HELIPAD		BURN CENTER	
		AIR	GRND		YES	NO	YES	NO
		Howard Memorial	1 Madrone St. Willits, CA		20	70	707-456-3050	
Santa Rosa Memorial Level II trauma	1165 Montgomery Dr., Santa Rosa	40	120	707-546-3210	X			X
U.C. Davis Level I Trauma	2315 Stockton Blvd. Sacramento, CA	50	3 HR	916-734-3636	X		X	

8. MEDICAL EMERGENCY PROCEDURES

EMERGENCY FREQUENCY: CALCORD

LINE EMERGENCY:

Crew Supervisor will contact Division Supervisor with patient complaint/condition and location.

- Division/Group Supervisor contacts:
 1. Closest EMS resource
 2. Communications Unit
- Communications Unit contacts:
 1. Ground or Air ambulance as requested
 2. Operations
 3. Safety
 4. Medical Unit (707) 984-6925
- Division Supervisor or designee will serve as point of contact and run medical emergency on assigned channel.
 1. A pre-assigned tactical frequency (i.e. CALCORD) should be used for IWI and only for duration of need.
- Communications Unit will clear command channel for emergency traffic as needed and only for duration of need.

CAMP EMERGENCY:

Contact Medical Unit on CALCORD with patient complaint/condition and location. Medical Staff will respond to stabilize incident:

- Medical Unit contacts:
 1. Communications
 2. Safety
 3. Logistics
 4. Operations
 5. Crew Supervisor
 6. Comps/Claims

INCIDENT REPORTING PROCEDURES

CHIEF COMPLAINT _____

LOCATION OF PATIENT _____

POINT OF CONTACT _____

TRANSPORTATION REQUESTED BY: AIR ___ GROUND ___

POINT OF PICKUP _____

LAT _____ LONG _____

PATIENT UNIT ID _____

IS AN EMT WITH PATIENT: YES ___ NO ___

AGE _____

SEX: MALE ___ FEMALE ___

**ALL EMERGENCIES---Secure the area
and identify witnesses for later
investigation. Keep an accurate log of
events.**

Hospital	LAT	LONG
Howard Memorial	N39 24.00	W123 21.00
Santa Rosa Memorial	N38 26.37	W122 42.50
U.C. Davis	N38 33.20	W121 27.10

ICS 206

9. PREPARED BY: (Medical Unit Leader -T) Tony Mendoza

10. REVIEWED BY: (Safety Officer) Jack Piccinini

28

PIO Message

Mailing Address

CAL FIRE LAYTONVILLE FFS

(Lodge Complex Incident)

46101 N Hwy 101

Laytonville. Ca 95454

ATTN: your name & req #

***Mail pick up and lost and found will be
at the **PIO Trailer** located at the Incident
entrance.***

FIRE SUPPRESSION REPAIR PLAN

LODGE COMPLEX: CA-MEU-007202 8/8/2014

Fire Suppression Repair is the repair of damage caused directly from fire suppression activities. It is not the repair of areas damaged by the fire activity itself such as burned material and secondary damage such as falling trees or erosion from hydrophobic soils. We are responsible for repairing only the damage caused by *fighting* the fire. We are also not responsible for upgrading facilities beyond their pre-fire condition.

Instructions for suppression repair during mop-up

Dozer operators will install waterbreaks (waterbars) on all dozer lines as well as secondary access roads while performing mop-up operations. *Dozer lines amongst the structures* shall have the berms pulled and waterbreaks installed where necessary with hand crews to minimize the impacts on residents. Hand crews will install waterbreaks on all handlines.

Scattered trash shall be collected and deposited in trash piles. Trash piles will be removed and placed at drop points either before or while hose lays are collected. Police your areas and clean them up as events wind down.

Inventory and Mapping

Suppression overhead and other personnel will document rehabilitation needs and their location. This information will be given to the Fire Suppression Repair Group. **GREEN** flagging will be used to designate areas in need of repair. The type of repair/instructions will be written directly on the green flagging for ease of use.

Objectives

- Install waterbreaks while crews and dozers are actively onsite on roads, trails, and handlines damaged by fire suppression. Waterbreaks shall have proper angle and open outlets to insure effective drainage.
- Repair damaged fences (remember, those portions damaged by suppression efforts, not by the fire itself).
- Restore barriers on roads that were previously abandoned but opened for suppression activities.
- Insure that drainage is provided at crossings, ditch drains, remove deposited material, and stabilize approaches.
- Report any damages or damages mitigated to the Fire Suppression Repair Unit leader.
- Complete all repair work prior to final demobilization.

Firelines/Existing Fuelbreaks/Staging Areas/Safety Zones/Heliports/Drop Points

- Remove debris deposited during suppression activities, including flagging and signs.
- Install waterbreaks.
- Pull berms back onto disturbed areas, except in areas identified as needing a berm to serve as a barrier for roads/trails.
- On Federal land, spread brush across the disturbed areas to provide ground cover and a seed source.
- On Federal land, masticators/excavators/dozers with brush rakes will be utilized on existing fuelbreaks utilized during suppression efforts to reduce any excessive fuel loading within a WUI Threat or Defense Zone.

Roads

- Clean culverts and drainage facilities plugged with soil and debris deposited during suppression activities.
- Re-establish cross drains and drainage if removed or made inoperable by suppression activities. Use cut brush – if available and nearby – to block off potential OHV access. On Federal land, break up piles and scatter brush over the fireline.
- Remove outboard berms created during suppression activities and incorporate into road surface.

Watercourses

- All slash, soil and debris deposited into watercourses during suppression activities shall be removed.
- All loose soil must be pulled away from the watercourse and stabilized (graded smooth, and slash packed for cover).
- If excavated, the stream channel will be wider than the natural channel and set to natural grade. The approaches to the crossing will be sloped back to prevent future stream bank failure.

Archaeological or Historic Sites – Notify incident Archaeologist and Fire Suppression Repair Group.

Waterbreak/Waterbar/Cross Drain spacing

Line or Road Gradient (%)	0-10%	11-25%	26-50%	>50%
Spacing	200'	100'	75'	50' (25' on Federal land)

Waterbreaks shall be cut diagonally with a minimum depth of 6” into existing grade with a 12” berm for a minimum height of 18”. Waterbreaks will be installed at a 30-45 degree angle. Outlets shall be open and directed into non-erodible material.

Conflicts with Suppression Activities

Postpone repair activities that hamper access or other suppression actions. The location of needed repair actions shall be noted and relayed to the Fire Suppression Repair Group. **DO NOT** compromise fire lines by spreading flammable material across them.

TRAINING SPECIALIST MESSAGE

A Training Specialist is now on the incident.

All assigned trainees

working on position task books will need to register with the Incident Training Specialist in order to receive proper credit for your assignment.

**The Training Specialist is available immediately following the morning Operations Briefing to
20:00**

***Ron Karlen
Chris Barden***
Training Specialists

Cell-(951)-818-8578

Immediate Need Firing Operation Checklist

GO / NO GO CHECKLIST

- All personnel briefed
- Weather forecast reviewed
- Resources in place
- Lookouts posted as needed
- Anchor and termination firing points identified
- Communications systems in place
- Fire behavior forecast reviewed
- Escape routes and safety zones established and made known
- Adjoining forces/Air Attack notified
- APPROVAL / NOTIFICATION(S) PRIOR TO FIRING

0044.4.1 V2

Personnel Briefing

- Objectives
- Conditions
 - Weather
 - Fuel
 - Burn window
- Resource assignments
 - Firing personnel
 - Holding forces
 - Lookouts
- Ignition plan/sequence
- Communication Plan
- Contingency Plan
- Safety issues
 - Escape routes and safety zones

*** ALL FIRING OPERATIONS WILL UTILIZE THIS CHECKLIST AND OBTAIN PRIOR APPROVAL FROM OPERATIONS THROUGH THE APPROPRIATE BRANCH DIRECTOR AND DIVISION SUPERVISOR.**

Location: _____

Date: _____ **Time:** _____

Firing Supervisor: _____

What you fill out is in Blue ink. 24 HOUR RESOURCE EXAMPLE with Travel IN

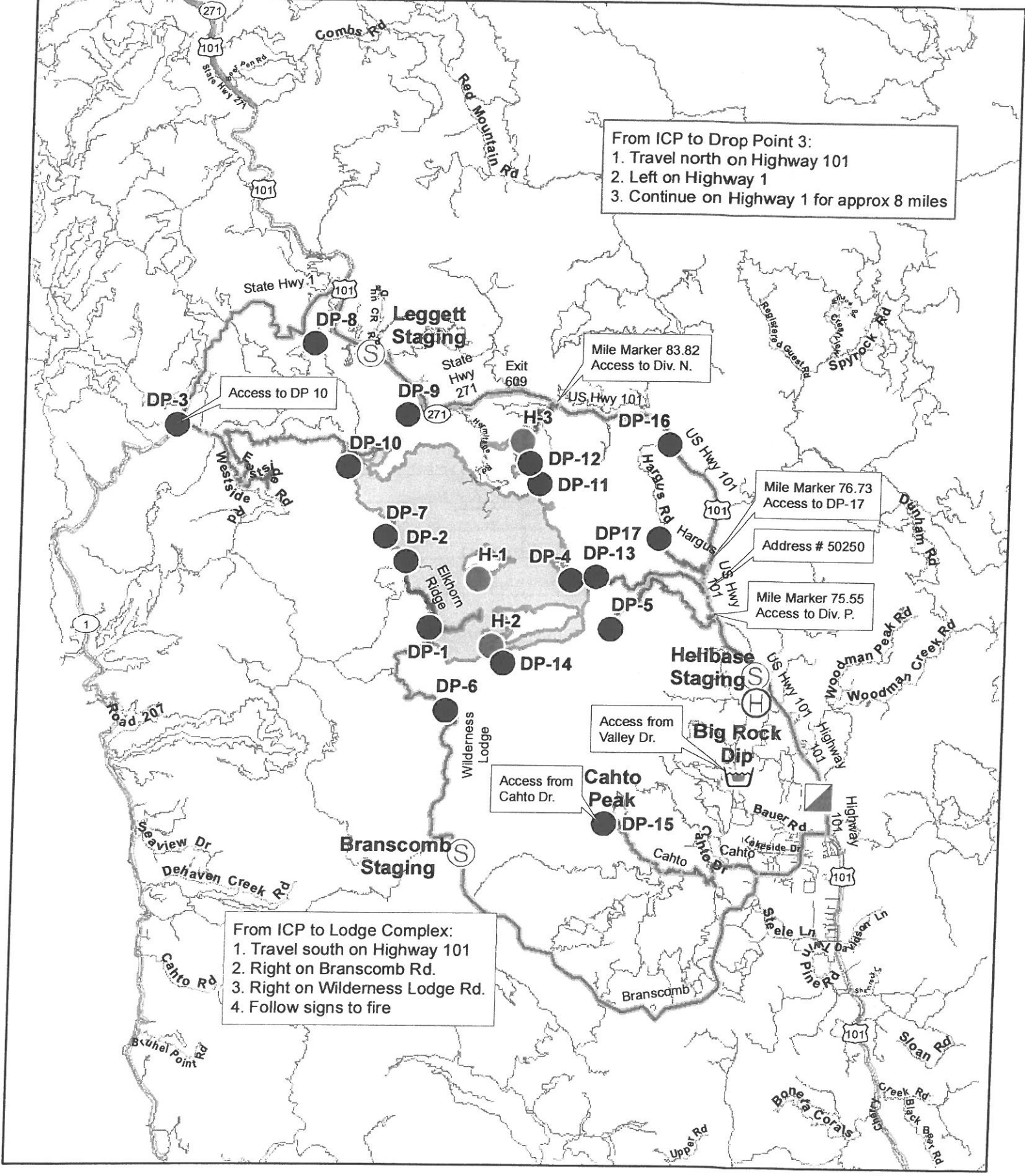
EMERGENCY SHIFT TICKET and EVALUATION FORM						Contractor Name (PRINT)	
The responsible Government Officer will update this form each day or shift						DOE EQUIPMENT	
Incident or Project Name CEDAR		Incident Number CAHUU123456		Request Number E-321		Operator #1 (Full Name) JOE DOE	
Agreement Number CBA-543210-00		Equipment Make KENWORTH		Equipment Model / Type TRANSPORT (18 WHEEL)		Operator #2 (Full Name) EXTRA HELP	
Serial Number (vin number last six OK) HK543210		License Number (SE number OK) 18WLS4R		Operating Supplies Furnished By: <input checked="" type="checkbox"/> Contractor <input type="checkbox"/> Government		Equipment Status: <input checked="" type="checkbox"/> Inspected <input type="checkbox"/> Under Agreement <input type="checkbox"/> Released by Government <input type="checkbox"/> Withdrawn by Contractor	
Equipment Use			(Circle) Hours / Days / Miles			Remarks	
Date	Time		Work	Assignment			24 HOUR RESOURCE NO DAMAGE/ NO CLAIMS _____
Mo / Day	Start	Stop					
9/9	1500	1900	4	Travel to ICP			
9/9	1901	2400	5	Stagging			
9/10	0001	0800	8	DIV Z			
Vendor Rating						Govt. Rep. Name and Position (PRINT)	
						Joe Fire Captian DIVS XYZ	
Met Performance Expectations						Govt. Rep. Signature	
Equip. in Safe Working Condition						<i>Joe Fire Captain</i>	
Personnel Skill Level						Contractor Signature	
Personnel Operate Safely						<i>Extra Help</i>	
Personnel's Cooperation Level						Date	
Overall Performance						9/10/2012	
* NOTE: Any rating of POOR requires explanation or comment. **Final evaluation or for more documentation, use an ICS Form 230 or equivalent.						CALFIRE 297 (Rev 3-2011)	

Pink - Finance Blue - Home Unit HR Coordinator Yellow - Vendor White - Govt. Representative

What you fill out is in Blue ink. 24 HOUR RESOURCE EXAMPLE with Travel OUT

EMERGENCY SHIFT TICKET and EVALUATION FORM						Contractor Name (PRINT)	
The responsible Government Officer will update this form each day or shift						DOE EQUIPMENT	
Incident or Project Name CEDAR		Incident Number CAHUU123456		Request Number E-321		Operator #1 (Full Name) JOE DOE	
Agreement Number CBA-543210-00		Equipment Make KENWORTH		Equipment Model / Type TRANSPORT (18 WHEEL)		Operator #2 (Full Name) EXTRA HELP	
Serial Number (vin number last six OK) HK543210		License Number (SE number OK) 18WLS4R		Operating Supplies Furnished By: <input checked="" type="checkbox"/> Contractor <input type="checkbox"/> Government		Equipment Status: <input checked="" type="checkbox"/> Inspected <input type="checkbox"/> Under Agreement <input type="checkbox"/> Released by Government <input type="checkbox"/> Withdrawn by Contractor	
Equipment Use			(Circle) Hours / Days / Miles			Remarks	
Date	Time		Work	Assignment			24 HOUR RESOURCE NO DAMAGE/ NO CLAIMS _____
Mo / Day	Start	Stop					
9/9	0001	0600	6	DIV Z -- Excess			
9/9	0601	1300	7	Released Demob -- Travel			
Vendor Rating						Govt. Rep. Name and Position (PRINT)	
						Joe Fire Captian DIVS XYZ	
Met Performance Expectations						Govt. Rep. Signature	
Equip. in Safe Working Condition						<i>Joe Fire Captain</i>	
Personnel Skill Level						Contractor Signature	
Personnel Operate Safely						<i>Extra Help</i>	
Personnel's Cooperation Level						Date	
Overall Performance						9/10/2012	
* NOTE: Any rating of POOR requires explanation or comment. **Final evaluation or for more documentation, use an ICS Form 230 or equivalent.						CALFIRE 297 (Rev 3-2011)	

Pink - Finance Blue - Home Unit HR Coordinator Yellow - Vendor White - Govt. Representative



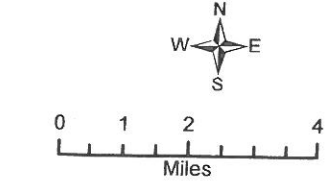
From ICP to Drop Point 3:
 1. Travel north on Highway 101
 2. Left on Highway 1
 3. Continue on Highway 1 for approx 8 miles

From ICP to Lodge Complex:
 1. Travel south on Highway 101
 2. Right on Branscomb Rd.
 3. Right on Wilderness Lodge Rd.
 4. Follow signs to fire

- ▣ ICP
- Drop Point
- Helispot
- ⊕ Helibase
- ⊙ Staging
- 🛒 Retardant /Mud Pit
- ▬ Lodge Complex

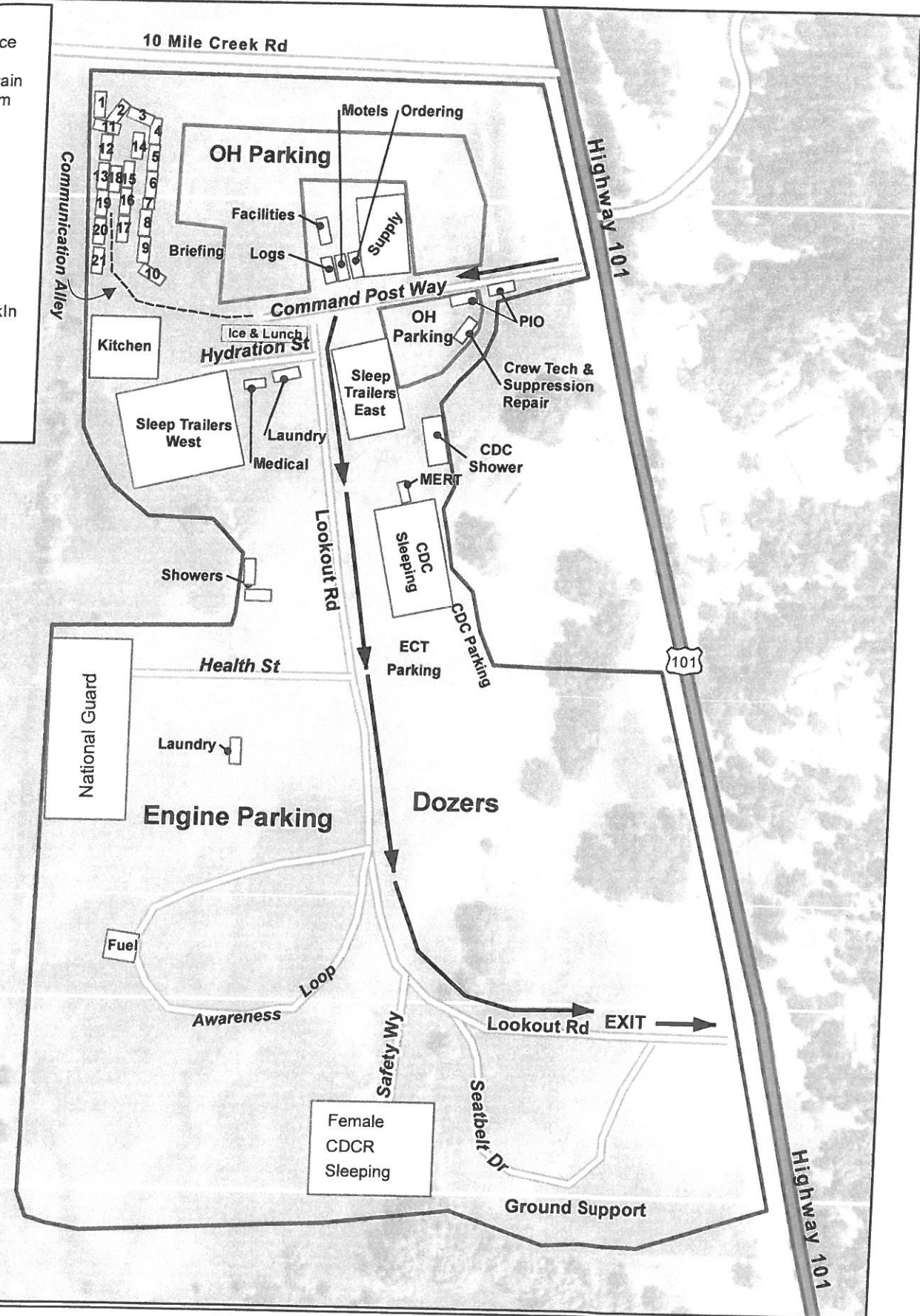


Travel Map
 Lodge Complex
 14-CA-MEU-007202
 Team 4 GIS 8/12/2014



34

- 1 IC
- 2 Plans/Resource
- 3 Doc
- 4 USFS Arep/Train
- 5 Fin/CompClaim
- 6 Safety
- 7 IT
- 8 Comms
- 9 Radio Repair
- 10 Co-Op
- 11 Operations
- 12 BLM
- 13 GIS
- 14 Time
- 15 Fin/Proc
- 16 DeMob/CheckIn
- 17 BLM Arep
- 18 Sit/Fban/Imet
- 19 Copy
- 20 Liason
- 21 OES



Not To Scale



Incident Base Map
Lodge Complex
14-CA-MEU-007202





CAL FIRE

WATER USAGE PLAN

California Drought Emergency

The following shall be considered and implemented by all fire resources as a means to provide maximum efficiencies when utilizing water resources, while minimizing the impacts to private and public water supplies. Accountability shall be maintained for all water supplies that are utilized and care should be applied to ensure proper replacement and/or reimbursement to the supplier/owner.

Fireline personnel- (During mop up operations)

- Use Pencil Hose and Garden Nozzles with Shut-Offs.
- Use Back pumps.
- Use Dry Mop-up and consolidation of heavy fuels to areas where they can burn out safely.
- Locate/Relocate Firelines to lighter fuels or natural barriers when safe.
- Set up and use portable tanks in anticipation of longer transport times for Water Tenders.
- Use of foams, gels and other water enhancers.
- Evaluate need to mop up in excess of 200 feet from fireline.

Road Maintenance and Repair-

- Monitor and water roads only when and where needed.
- Water when most effective (evening and nights).
- Use chemical treatments when available (Magchloride, Omni bind etc.).
- Consider use of tertiary or treated water.

Aviation Operations-

- Consider use of Gels, Foams and Retardants. Set up portable plants.
- Consider using Blivits and Pencil Hose for interior mop up operations as opposed to numerous bucket drops.
- Establish and use pre-use agreements for existing and known water sources.
- Use large watershed dip sites when able. Minimize use of small, static ponds and lakes.
- Maintain accountability of water used and locations of dip sites.
- Evaluate need for interior bucket drops.

Private Water Supplies-

- Notify property owner as early as possible.
- Minimize usage and develop alternative water supplies when and where appropriate.
- Track usage (meter, ICS-214 Water Usage Reports) and develop a plan to replace water.
- Make arrangements for reimbursement and damage claims if needed.

Public/Municipal Water Supplies-

- Notify Agency as soon as possible and request a representative to the incident.
- Identify fill areas and request metering devices. Note locations on incident map.
- Use alternative or reclaimed water sources when available. Note locations on incident map.
- Make arrangements for reimbursement and damage claims if needed.

Management and Supervision-

- Use leaders intent and establish Water Conservation as a Management Objective.
- Consider complexity of water use on incidents. Establish a Water Supply Group Supervisor to coordinate additional resources to support the incident needs.
- Complete the Water Usage Report daily and turn in to Finance.
- Review this check list and brief daily.

