

Corrected






LODGE COMPLEX

CA-MEU-007202

OPERATIONAL PERIOD

AUGUST 2ND 0700 TO
AUGUST 3RD 0700




INCIDENT OBJECTIVES	1. INCIDENT NAME Lodge Complex	2. DATE 8/1/14	3. TIME 2000																				
4. OPERATIONAL PERIOD (DATE/TIME) 8/2/13 – 8/3/14 0700-0700																							
5. MANAGEMENT OBJECTIVES <ul style="list-style-type: none"> • Provide for and maintain public and firefighter safety by utilizing the incident safety analysis process. • Protect the natural and cultural resources values at risk. • Be financially responsible for all management and fire suppression tactics. • Foster and enhance community, political, and economic relationships. 6. GENERAL CONTROL OBJECTIVES <ul style="list-style-type: none"> • Keep fire South of the Big Bend of the Eel River. • Keep fire North of Lincoln Ridge. • Keep fire West of Brush Mountain. • Keep fire East of Elkhorn Ridge Rd. and Low Gap Creek. • Branch III – hold fire within current control lines. 																							
7. WEATHER FORECAST FOR OPERATIONAL PERIOD A persistent weather pattern will bring similar weather conditions to the Lodge Complex on Saturday and Saturday night. Locally gusty winds may occur late Saturday night with shifting of the thermal belt.																							
8. GENERAL SAFETY MESSAGE Lookout for topography driven fire conditions and loose rocks. Watch for signs and symptoms of heat related emergencies. Watch for snags.																							
9. Attachments (<input checked="" type="checkbox"/> if attached) <table style="width: 100%; border: none;"> <tr> <td><input checked="" type="checkbox"/> Organization List (ICS 203)</td> <td><input checked="" type="checkbox"/> Medical Plan (ICS 206)</td> <td><input type="checkbox"/> Finance</td> <td><input type="checkbox"/> _____</td> </tr> <tr> <td><input checked="" type="checkbox"/> Weather Forecast</td> <td><input checked="" type="checkbox"/> Air Ops 220</td> <td><input checked="" type="checkbox"/> Training Message</td> <td><input type="checkbox"/> _____</td> </tr> <tr> <td><input checked="" type="checkbox"/> Fire Behavior Forecast</td> <td><input checked="" type="checkbox"/> Assignment List (ICS 204)</td> <td><input type="checkbox"/> Dmob Plan</td> <td><input type="checkbox"/> _____</td> </tr> <tr> <td><input checked="" type="checkbox"/> Safety Message</td> <td><input type="checkbox"/> Traffic Plan</td> <td><input checked="" type="checkbox"/> Unit Log 214</td> <td><input type="checkbox"/> _____</td> </tr> <tr> <td><input checked="" type="checkbox"/> Communications Plan (ICS 205)</td> <td><input type="checkbox"/> Archaeologist message</td> <td></td> <td><input type="checkbox"/> _____</td> </tr> </table>				<input checked="" type="checkbox"/> Organization List (ICS 203)	<input checked="" type="checkbox"/> Medical Plan (ICS 206)	<input type="checkbox"/> Finance	<input type="checkbox"/> _____	<input checked="" type="checkbox"/> Weather Forecast	<input checked="" type="checkbox"/> Air Ops 220	<input checked="" type="checkbox"/> Training Message	<input type="checkbox"/> _____	<input checked="" type="checkbox"/> Fire Behavior Forecast	<input checked="" type="checkbox"/> Assignment List (ICS 204)	<input type="checkbox"/> Dmob Plan	<input type="checkbox"/> _____	<input checked="" type="checkbox"/> Safety Message	<input type="checkbox"/> Traffic Plan	<input checked="" type="checkbox"/> Unit Log 214	<input type="checkbox"/> _____	<input checked="" type="checkbox"/> Communications Plan (ICS 205)	<input type="checkbox"/> Archaeologist message		<input type="checkbox"/> _____
<input checked="" type="checkbox"/> Organization List (ICS 203)	<input checked="" type="checkbox"/> Medical Plan (ICS 206)	<input type="checkbox"/> Finance	<input type="checkbox"/> _____																				
<input checked="" type="checkbox"/> Weather Forecast	<input checked="" type="checkbox"/> Air Ops 220	<input checked="" type="checkbox"/> Training Message	<input type="checkbox"/> _____																				
<input checked="" type="checkbox"/> Fire Behavior Forecast	<input checked="" type="checkbox"/> Assignment List (ICS 204)	<input type="checkbox"/> Dmob Plan	<input type="checkbox"/> _____																				
<input checked="" type="checkbox"/> Safety Message	<input type="checkbox"/> Traffic Plan	<input checked="" type="checkbox"/> Unit Log 214	<input type="checkbox"/> _____																				
<input checked="" type="checkbox"/> Communications Plan (ICS 205)	<input type="checkbox"/> Archaeologist message		<input type="checkbox"/> _____																				
10. PREPARED BY (PLANNING SECTION CHIEF) Chris Burch (T) 	11. APPROVED BY (INCIDENT COMMANDER) 																						

1. Incident Name Lodge Complex	
2. Date 8/1/14	3. Time 2100
4. Operational Period 8/2/14 - 8/3/14 0700 - 0700	
Position	Name
5. Incident Commander and Staff	
Incident Commander	Todd Derum/ Jeff Veik (T)
Deputy	Phil Matteson
Safety Officer	B. Stangeland/ J. Piccini (T)
Information Officer	Steve Kaufmann
Liaison Officer	Tony Roberts
6. Agency Representative	
Agency	Name
Mendocino Unit	Chris Rowney
CAL OES	John Salvate
CHP	Ken Roberts
Mendocino Sheriff	
CDCR	
BLM	Tim Jones
7. Planning Section	
Chief	Chris Burch (T)
Deputy	
Resources Unit	T. Person/ J. Martin (T)/ J. Pangburn (T)/ D. Arbgast (T)/ P. Pumarejo (T)
Situation Unit	E. Scovel
Documentation Unit	
Demobilization Unit	TJ McGovern
Technical Specialists	
Damage Assessment	
Fire Suppression Repair	
Training	R. Karlen/ C. Barden (T)
GISS	Dan Dresselhaus
FBAN	Tim Chavez/ Jon Heggie (T)
Archaeologist	Chuck Whatford
8. Logistics Section	
Chief	Bob Wood/ Robert Reynolds (T)
Deputy	
Hired Equipment	Len Nielson
Supply Unit	Matt Brandt/ Robert Ellis (T)
Facilities Unit	George Randar
Ground Support Unit	Doug Freeman
Communications Unit	Austin Browne
Motel Coordinator	Cassie Miller/ Tina Brady
Medical Unit	Darin Nelson
Food Unit	


9. Operations		
Chief	M. Brown/ G. Gonzalez (T) (Day Ops)/ B. Weiser (Night Ops)	
Deputy	Scott Lindgren	
A. Branch I - Division/Groups		
Branch Director	TBD	
Deputy		
Division/Group	A	Jim Vierra
Division/Group	D	Ryan Woessner
Division/Group	Y	Matt Sisneros
Division/Group		
Division/Group		
Branch Safety		
B. Branch II - Division/Groups		
Branch Director	Brett Pinson	
Deputy		
Division/Group	G	Ed Smith/ Danny Suarez (T)
Division/Group	K	Craig Dudley
Division/Group		
C. Branch III - UNSTAFFED		
Branch Director		
Division/Group		
D. Branch IV - Contingency		
Branch Director	Shane Lauderdale	
Deputy		
Division/Group	P	Alex Leonard
Division/Group	W	TBD <i>Daniel Neels</i>
Division/Group	Road Group	Sean Zimmermaker
E. Staging		
STAM	Frank Reilly	
10. Finance Section		
Chief	Mark Glass	
Deputy		
Time Unit		
Procurement Unit		
Compensation/Claims Unit	Karen Gullemin	
Cost Unit	George Huang	
Prepared by (Resource Unit Leader)		
Jonathan Pangburn		

DIVISION ASSIGNMENT LIST				1. Branch I		2. Division/Group A	
3. Incident Name Lodge Complex				4. Operational Period Date: 8/2-8/3 Time: 0700-0700			
5. Operations Personnel							
Operations Chief		M. Brown/G. Gonzalez (T)		Division/Group Supervisor		Jim Vierra	
Branch Director		TBD		Branch Safety		Mike Keegan	
6. Resources Assigned this Period							
Strike Team/Task Force/ Resource Designator	Leader	Number Persons	Drop Off PT./Time	Pick Up PT./Time	On Line	Off Line	
STC SCU 9160C	Tim Main	18	DP 1 0800	0700	<input type="checkbox"/>	<input type="checkbox"/>	
STG MEU 9111G	Ken Tagilo	33	DP 1 0800	0700	<input type="checkbox"/>	<input type="checkbox"/>	
STG BEU 9488G	Kim Bernheisel	34	DP 1 0800	0700	<input type="checkbox"/>	<input type="checkbox"/>	
DOZ MEU 1141		2	DP 1 0800	0700	<input type="checkbox"/>	<input type="checkbox"/>	
DOZ PVT E-8		2	DP 1 0800	0700	<input type="checkbox"/>	<input type="checkbox"/>	
WT PVT E-37	<i>Gabbin</i>	2	DP 1 0800	0700	<input type="checkbox"/>	<input type="checkbox"/>	
WT PVT E-41	E. Moore/ R. McCarley	2	DP 1 0800	0700	<input type="checkbox"/>	<input type="checkbox"/>	
FOBS	Danell Eshnaur	1	DP 1 0800	0700	<input type="checkbox"/>	<input type="checkbox"/>	
FEMT	TBD	1	DP 1 0800	0700	<input type="checkbox"/>	<input type="checkbox"/>	
EMTP	Erik Van Renselaar	1	DP 1 0800	0700	<input type="checkbox"/>	<input type="checkbox"/>	
					<input type="checkbox"/>	<input type="checkbox"/>	
					<input type="checkbox"/>	<input type="checkbox"/>	
7. Control Operations							
<ul style="list-style-type: none"> Identify line placement, construct and tie into the Eel River. 							
8. Special Instructions							
** Overhead positions will need to multi-task specific positions such as Line EMT/Paramedic and Line Safety Officer.							
9. Division/Group Communication Summary							
Function	Frequency	System	Channel	Function	Frequency	System	Channel
Command	RX 151.1900 TX 159.2250 Tone 15	King NIFC	1 CDF C10	Line Medical	RX/TX 156.0750	King NIFC	15 CALCORD
Tactical Div/Group	RX/TX 154.2725	King NIFC	3 VFIRE 24	Air to Ground	RX/TX 159.4500	King NIFC	6 CDF T23
Prepared by (Resource Unit Ldr.) Ron Karlen			Approved by (Planning Sect. Ch.) Tim Person <i>[Signature]</i>			Date 8/1/14	
						Time 2300	


DIVISION ASSIGNMENT LIST			1. Branch II		2. Division/Group G		
3. Incident Name Lodge Complex			4. Operational Period Date: 8/2-8/3 Time: 0700-0700				
5. Operations Personnel							
Operations Chief		M. Brown/G. Gonzalez (T)		Division/Group Supervisor		Ed Smith/Danny Suarez (T)	
Branch Director		Brett Pinson		Branch Safety		TBD	
6. Resources Assigned this Period							
Strike Team/Task Force/ Resource Designator	Leader		Number Persons	Drop Off PT./Time	Pick Up PT./Time	On Line	Off Line
ENG BEU 4666 /4685	<i>ST9460</i>		3	DP 2 0800	0700	<input type="checkbox"/>	<input type="checkbox"/>
ENG BEU 4676 /4675	<i>Suarez</i>		3	DP 2 0800	0700	<input type="checkbox"/>	<input type="checkbox"/>
ENG BEU 4677			3	DP 2 0800	0700	<input type="checkbox"/>	<input type="checkbox"/>
STG HUU 9124G	David Tikkanen		35	DP 2 0800	0700	<input type="checkbox"/>	<input type="checkbox"/>
FEMT	TBD		1	DP 2 0800	0700	<input type="checkbox"/>	<input type="checkbox"/>
EMTP	Chris Gilbert		1	DP 2 0800	0700	<input type="checkbox"/>	<input type="checkbox"/>
SOFR	TBD		1	DP 2 0800	0700	<input type="checkbox"/>	<input type="checkbox"/>
FOBS	TBD		1	DP 2 0800	0700	<input type="checkbox"/>	<input type="checkbox"/>
						<input type="checkbox"/>	<input type="checkbox"/>
						<input type="checkbox"/>	<input type="checkbox"/>
						<input type="checkbox"/>	<input type="checkbox"/>
						<input type="checkbox"/>	<input type="checkbox"/>
7. Control Operations							
<ul style="list-style-type: none"> Identify line placement, construct and tie into Low Gap Creek. 							
8. Special Instructions							
** Overhead positions will need to multi-task specific positions such as Line EMT/Paramedic and Line Safety Officer.							
9. Division/Group Communication Summary							
Function	Frequency	System	Channel	Function	Frequency	System	Channel
Command	RX 151.1900 TX 159.2250 Tone 15	King NIFC	1 CDF C10	Line Medical	RX/TX 156.0750	King NIFC	15 CALCORD
Tactical Div/Group	RX/TX 159.3750	King NIFC	7 CDF T20	Air to Ground	RX/TX 159.4500	King NIFC	6 CDF T23
Prepared by (Resource Unit Ldr.) Ron Karlen			Approved by (Planning Sect. Ch.) Tim Person <i>[Signature]</i>			Date 8/1/14	Time 2300

DIVISION ASSIGNMENT LIST			1. Branch II		2. Division/Group K		
3. Incident Name Lodge Complex			4. Operational Period Date: 8/2-8/3 Time: 0700-0700				
5. Operations Personnel							
Operations Chief		M. Brown/G. Gonzalez (T)		Division/Group Supervisor		Craig Dudley	
Branch Director		Brett Pinson		Branch Safety		TBD	
6. Resources Assigned this Period							
Strike Team/Task Force/ Resource Designator	Leader	Number Persons	Drop Off PT./Time	Pick Up PT./Time	On Line	Off Line	
STC OES 2870C			DP 2 0800	0700	<input type="checkbox"/>	<input type="checkbox"/>	
STG BDU 9384G	Sagar Fowler	36	DP 2 0800	0700	<input type="checkbox"/>	<input type="checkbox"/>	
STG	TBD		DP 2 0800	0700	<input type="checkbox"/>	<input type="checkbox"/>	
DOZ MEU 1142		2	DP 2 0800	0700	<input type="checkbox"/>	<input type="checkbox"/>	
DOZ PVT E-9		2	DP 2 0800	0700	<input type="checkbox"/>	<input type="checkbox"/>	
DOZ E-91	<i>Mader</i> TBD	2	DP 2 0800	0700	<input type="checkbox"/>	<input type="checkbox"/>	
DOZ E-99	<i>Coleman</i> TBD	2	DP 2 0800	0700	<input type="checkbox"/>	<input type="checkbox"/>	
WT PVT E-44	Mickey Suttlemyer	2	DP 2 0800	0700	<input type="checkbox"/>	<input type="checkbox"/>	
WT PVT E-36	Gary Ford/Tracy Ford	2	DP 2 0800	0700	<input type="checkbox"/>	<input type="checkbox"/>	
WT E-105	<i>Double K</i> TBD	2	DP 2 0800	0700	<input type="checkbox"/>	<input type="checkbox"/>	
SOFR	TBD	1	DP 2 0800	0700	<input type="checkbox"/>	<input type="checkbox"/>	
FOBS	TBD	1	DP 2 0800	0700	<input type="checkbox"/>	<input type="checkbox"/>	
7. Control Operations							
<ul style="list-style-type: none"> Identify potential line placement along Elkhorn Ridge. 							
8. Special Instructions							
** Overhead positions will need to multi-task specific positions such as Line EMT/Paramedic and Line Safety Officer.							
9. Division/Group Communication Summary							
Function	Frequency	System	Channel	Function	Frequency	System	Channel
Command	RX 151.1900 TX 159.2250 Tone 15	King NIFC	1 CDF C10	Line Medical	RX/TX 156.0750	King NIFC	15 CALCORD
Tactical Div/Group	RX/TX 159.3750	King NIFC	7 CDF T20	Air to Ground	RX/TX 159.4500	King NIFC	6 CDF T23
Prepared by (Resource Unit Ldr.) Ron Karlen			Approved by (Planning Sect. Ch.) Tim Person 			Date 8/1/14	
						Time 2300	

DIVISION ASSIGNMENT LIST			1. Branch IV		2. Division/Group P		
3. Incident Name Lodge Complex			4. Operational Period Date: 8/2-8/3 Time: 0700-0700				
5. Operations Personnel							
Operations Chief		M. Brown/G. Gonzalez (T)		Division/Group Supervisor		Alex Leonard	
Branch Director		Shane Lauderdale		Branch Safety		TBD	
6. Resources Assigned this Period							
Strike Team/Task Force/ Resource Designator	Leader	Number Persons	Drop Off PT./Time	Pick Up PT./Time	On Line	Off Line	
STG	TBD	16	TBD 0800	1900	<input type="checkbox"/>	<input type="checkbox"/>	
PVT DOZ E-95	<i>Engram</i> TBD	2	TBD 0800	1900	<input type="checkbox"/>	<input type="checkbox"/>	
PVT DOZ E-96	<i>Engram</i> TBD	2	TBD 0800	1900	<input type="checkbox"/>	<input type="checkbox"/>	
READ	Dan Wooden	1	TBD 0800	1900	<input type="checkbox"/>	<input type="checkbox"/>	
READ (T)	Benjamin Blom	1	TBD 0800	1900	<input type="checkbox"/>	<input type="checkbox"/>	
HEQB	TBD	1	TBD 0800	1900	<input type="checkbox"/>	<input type="checkbox"/>	
SOFR	TBD	1	TBD 0800	1900	<input type="checkbox"/>	<input type="checkbox"/>	
FOBS	TBD	1	TBD 0800	1900	<input type="checkbox"/>	<input type="checkbox"/>	
					<input type="checkbox"/>	<input type="checkbox"/>	
					<input type="checkbox"/>	<input type="checkbox"/>	
					<input type="checkbox"/>	<input type="checkbox"/>	
					<input type="checkbox"/>	<input type="checkbox"/>	
7. Control Operations							
<ul style="list-style-type: none"> Scout and build contingency line in Brushy Canyon. 							
8. Special Instructions							
<p>* All resources on this division are 12-hour resources.</p> <p>** Overhead positions will need to multi-task specific positions such as Line EMT/Paramedic and Line Safety Officer.</p>							
9. Division/Group Communication Summary							
Function	Frequency	System	Channel	Function	Frequency	System	Channel
Command	RX 151.1900 TX 159.2250 Tone 15	King NIFC	1 CDF C10	Line Medical	RX/TX 156.0750	King NIFC	15 CALCORD
Tactical Div/Group	RX/TX 151.1375	King NIFC	8 VTAC 11	Air to Ground	RX/TX 159.4500	King NIFC	6 CDF T23
Prepared by (Resource Unit Ldr.) Ron Karlen		Approved by (Planning Sect. Ch.) Tim Person <i>[Signature]</i>			Date 8/1/14		Time 2300

DIVISION ASSIGNMENT LIST				1. Branch IV		2. Division/Group W	
3. Incident Name Lodge Complex				4. Operational Period Date: 8/2-8/3 Time: 0700-0700			
5. Operations Personnel							
Operations Chief		M. Brown/G. Gonzalez (T)		Division/Group Supervisor		David Neels TBD	
Branch Director		Shane Lauderdale		Branch Safety		TBD	
6. Resources Assigned this Period							
Strike Team/Task Force/ Resource Designator	Leader	Number Persons	Drop Off PT./Time	Pick Up PT./Time	On Line	Off Line	
STG	TBD	16	TBA 0800	1900	<input type="checkbox"/>	<input type="checkbox"/>	
PVT DOZ E-97	Engram TBD	2	TBA 0800	1900	<input type="checkbox"/>	<input type="checkbox"/>	
PVT DOZ E-90	Lewiz TBD	2	TBA 0800	1900	<input type="checkbox"/>	<input type="checkbox"/>	
READ	Bruce Cann	1	TBA 0800	1900	<input type="checkbox"/>	<input type="checkbox"/>	
HEQB	TBD	1	TBA 0800	1900	<input type="checkbox"/>	<input type="checkbox"/>	
SOFR	TBD	1	TBA 0800	1900	<input type="checkbox"/>	<input type="checkbox"/>	
FOBS	TBD	1	TBA 0800	1900	<input type="checkbox"/>	<input type="checkbox"/>	
					<input type="checkbox"/>	<input type="checkbox"/>	
					<input type="checkbox"/>	<input type="checkbox"/>	
					<input type="checkbox"/>	<input type="checkbox"/>	
					<input type="checkbox"/>	<input type="checkbox"/>	
					<input type="checkbox"/>	<input type="checkbox"/>	
					<input type="checkbox"/>	<input type="checkbox"/>	
7. Control Operations							
<ul style="list-style-type: none"> Scout and build contingency line in Brushy Canyon. 							
8. Special Instructions							
<p>* All resources on this division are 12-hour resources.</p> <p>** Overhead positions will need to multi-task specific positions such as Line EMT/Paramedic and Line Safety Officer.</p>							
9. Division/Group Communication Summary							
Function	Frequency	System	Channel	Function	Frequency	System	Channel
Command	RX 151.1900 TX 159.2250 Tone 15	King NIFC	1 CDF C10	Line Medical	RX/TX 156.0750	King NIFC	15 CALCORD
Tactical Div/Group	RX/TX 151.1375	King NIFC	8 VTAC 11	Air to Ground	RX/TX 159.4500	King NIFC	6 CDF T23
Prepared by (Resource Unit Ldr.) Ron Karlen			Approved by (Planning Sect. Ch.) Tim Person 			Date 8/1/14	
						Time 2300	

DIVISION ASSIGNMENT LIST			1. Branch IV		2. Division/Group Road Group		
3. Incident Name Lodge Complex			4. Operational Period Date: 8/2-8/3 Time: 0700-0700				
5. Operations Personnel							
Operations Chief		M. Brown/G. Gonzalez (T)		Division/Group Supervisor		Sean Zimmermaker (T)	
Branch Director		Shane Lauderdale		Branch Safety		TBD	
6. Resources Assigned this Period							
Strike Team/Task Force/ Resource Designator	Leader	Number Persons	Drop Off PT./Time	Pick Up PT./Time	On Line	Off Line	
DOZ HUU 1242		2	DP 3 0800	1900	<input type="checkbox"/>	<input type="checkbox"/>	
PVT DOZ E-72	Steven Hill	2	DP 3 0800	1900	<input type="checkbox"/>	<input type="checkbox"/>	
PVT DOZ E -103	Bud Garmin&Sons	2	DP 3 0800	1900	<input type="checkbox"/>	<input type="checkbox"/>	
PVT DOZ E-94	Denton TBD	2	DP 3 0800	1900	<input type="checkbox"/>	<input type="checkbox"/>	
PVT WT E-42	Chuck Hughes	2	DP 3 0800	1900	<input type="checkbox"/>	<input type="checkbox"/>	
PVT WT E-43	Fred Loetz	2	DP 3 0800	1900	<input type="checkbox"/>	<input type="checkbox"/>	
PVT Grader	TBD	1	DP 3 0800	1900	<input type="checkbox"/>	<input type="checkbox"/>	
PVT Excavator	TBD	1	DP 3 0800	1900	<input type="checkbox"/>	<input type="checkbox"/>	
HEQB 0-16	Chad Eichef ⁸⁰⁵ ₆₁₀₋₅₆₂₄ TBD	1	DP 3 0800	1900	<input type="checkbox"/>	<input type="checkbox"/>	
HEQB	TBD	1	DP 3 0800	1900	<input type="checkbox"/>	<input type="checkbox"/>	
SOFR	TBD	1	DP 3 0800	1900	<input type="checkbox"/>	<input type="checkbox"/>	
FOBS	TBD	1	DP 3 0800	1900	<input type="checkbox"/>	<input type="checkbox"/>	
7. Control Operations							
<ul style="list-style-type: none"> • Improve existing roads. 							
8. Special Instructions							
<p>* All resources on this division are 12-hour resources.</p> <p>** Overhead positions will need to multi-task specific positions such as Line EMT/Paramedic and Line Safety Officer.</p>							
9. Division/Group Communication Summary							
Function	Frequency	System	Channel	Function	Frequency	System	Channel
Command	RX 151.1900 TX 159.2250 Tone 15	King NIFC	1 CDF C10	Line Medical	RX/TX 156.0750	King NIFC	15 CALCORD
Tactical Div/Group	RX/TX 158.7375	King NIFC	10 VTAC 13	Air to Ground	RX/TX 159.4500	King NIFC	6 CDF T23
Prepared by (Resource Unit Ldr.) Ron Karlen		Approved by (Planning Sect. Ch.) Tim Person			Date 8/1/14		Time 2300

DIVISION ASSIGNMENT LIST			1. Branch		2. Division/Group Staging		
3. Incident Name Lodge Complex			4. Operational Period Date: 8/2-8/3 Time: 0700-0700				
5. Operations Personnel							
Operations Chief		M. Brown/G. Gonzalez (T)		Staging Area Manager		Francis Reilly	
Branch Director				Branch Safety			
6. Resources Assigned this Period							
Strike Team/Task Force/ Resource Designator	Leader	Number Persons	Drop Off PT./Time	Pick Up PT./Time	On Line	Off Line	
STC XCC 2030C	TBD		Staging 0800	0700	<input type="checkbox"/>	<input type="checkbox"/>	
STG	TBD		Staging 0800	0700	<input type="checkbox"/>	<input type="checkbox"/>	
STG	TBD		Staging 0800	0700	<input type="checkbox"/>	<input type="checkbox"/>	
DOZ	TBD		Staging 0800	0700	<input type="checkbox"/>	<input type="checkbox"/>	
DOZ	TBD		Staging 0800	0700	<input type="checkbox"/>	<input type="checkbox"/>	
WT E-107	Tehama Transport TBD not arrive yet		Staging 0800	0700	<input type="checkbox"/>	<input type="checkbox"/>	
WT	TBD		Staging 0800	0700	<input type="checkbox"/>	<input type="checkbox"/>	
FALC	Kahn		Staging 0800	0700	<input type="checkbox"/>	<input type="checkbox"/>	
FALC	Clayborn/Swanger Swanger		Staging 0800	0700	<input type="checkbox"/>	<input type="checkbox"/>	
FALC = O-272	Timberline				<input type="checkbox"/>	<input type="checkbox"/>	
FALC O-273	Jesse Onalce				<input type="checkbox"/>	<input type="checkbox"/>	
XSO 2351E					<input type="checkbox"/>	<input type="checkbox"/>	
7. Control Operations							
<ul style="list-style-type: none"> • Ready for deployment in 3 minutes. • Drop off Point/Time is 14000 Branscomb Road, 0800 							
8. Special Instructions							
** Overhead positions will need to multi-task specific positions such as Line EMT/Paramedic and Line Safety Officer.							
9. Division/Group Communication Summary							
Function	Frequency	System	Channel	Function	Frequency	System	Channel
Command	RX 151.1900 TX 159.2250 Tone 15	King NIFC	1 CDF C10	Line Medical	RX/TX 156.0750	King NIFC	15 CALCORD
Tactical Div/Group	RX/TX 154.4525	King NIFC	9 VTAC 12	Air to Ground	RX/TX 159.4500	King NIFC	6 CDF T23
Prepared by (Resource Unit Ldr.) Ron Karlen		Approved by (Planning Sect. Ch.) Tim Person 			Date 8/1/14		Time 2300

Spot Forecast for LODGE COMPLEX Fire

National Weather Service Eureka

612 PM PDT Fri Aug 1 2014

IF CONDITIONS BECOME UNREPRESENTATIVE,
CONTACT THE NATIONAL WEATHER SERVICE.

SPOT FORECAST FOR LODGE COMPLEX...CAL FIRE TEAM 4
NATIONAL WEATHER SERVICE EUREKA CA
612 PM PDT FRI AUG 1 2014

FORECAST IS BASED ON REQUEST TIME OF 1735 PDT ON AUGUST 01.
IF CONDITIONS BECOME UNREPRESENTATIVE...CONTACT THE NATIONAL WEATHER
SERVICE IN EUREKA AT (707) 443-6484.

.DISCUSSION...A PERSISTENT WEATHER PATTERN WILL BRING SIMILAR WEATHER
CONDITIONS TO THE LODGE FIRE REGION ON SATURDAY AND SATURDAY NIGHT.
LOCALLY GUSTY WINDS MAY OCCUR LATE SATURDAY NIGHT WITH SHIFTING OF
THE
THERMAL BELT. OVERNIGHT RELATIVE HUMIDITY RECOVERIES ALONG RIDGES
WILL
CONTINUE TO BE POOR WITH LITTLE CHANGES IN THE WEATHER PATTERN.


.SATURDAY...

SKY/WEATHER.....SUNNY. AREAS OF SMOKE IN THE MORNING.
MAX TEMPERATURE.....AROUND 96.
MIN HUMIDITY.....AROUND 10 TO 20 PERCENT.
EYE LEVEL WINDS.....LIGHT WINDS BECOMING WEST AROUND 5 MPH IN THE
AFTERNOON.
SURROUNDING RIDGE...LIGHT WINDS BECOMING WEST AROUND 5 TO 7 MPH.
MIXING HEIGHT.....300 FT AGL INCREASING TO 2300 FT AGL LATE IN
THE MORNING...THEN INCREASING TO 4900 FT AGL
EARLY IN THE AFTERNOON DECREASING TO 1300 FT
AGL LATE IN THE AFTERNOON.
MIXING WINDS.....SOUTHWEST AROUND 5 MPH.
WIND (20 FT).....LIGHT WINDS BECOMING WEST AROUND 5 MPH IN THE
AFTERNOON.
LAL.....1.
CWR.....0 PERCENT.

.SATURDAY NIGHT...

SKY/WEATHER.....MOSTLY CLEAR.
MIN TEMPERATURE.....AROUND 54.
MAX HUMIDITY.....AROUND 70 PERCENT.
EYE LEVEL WINDS.....NORTHWEST WINDS 5 TO 6 MPH IN THE EVENING
BECOMING LIGHT. LOCALLY GUSTY WINDS LATE IN
THE EVENING.
SURROUNDING RIDGE...LIGHT AND TERRAIN DRIVEN.
MIXING HEIGHT.....300-1300 FT AGL.
MIXING WINDS.....NORTH AROUND 9 MPH.
WIND (20 FT).....NORTHWEST WINDS 5 TO 6 MPH IN THE EVENING
BECOMING LIGHT. LOCALLY GUSTY WINDS LATE IN
THE EVENING.
LAL.....1.
CWR.....0 PERCENT.

FIRE BEHAVIOR FORECAST I

FORECAST NUMBER: 1	TYPE OF FIRE: WILDFIRE FULL SUPPRESSION
FIRE NAME: LODGE COMPLEX	OPERATIONAL PERIOD: 24 HR- AUG 2-3, 2014
DATE ISSUED: AUG 1, 2014	TIME ISSUED: 1800
UNIT: CAL FIRE MENDOCINO UNIT	SIGNED:  Typed/printed: TIM CHAVEZ, FBAN

INPUTS

WEATHER SUMMARY: HIGH PRESSURE IS RESULTING IN STABLE CONDITIONS AND HOT AND DRY DAYTIME TEMPS, IN THE HIGH 90'S, RELATIVE HUMIDITY TEENS. NIGHT TIME WEATHER IS DEPENDENT ON THERMAL BELT LOCATION. BELOW THE THERMAL BELT MAY HAVE GOOD HUMIDITY RECOVERY, ABOVE, POOR.

OUTPUTS

FIRE BEHAVIOR

GENERAL: EXTREMELY DRY CONDITIONS EXIST IN THE NORTH COAST AREA. A FUELS AND FIRE BEHAVIOR ADVISORY EXISTS FOR THE REGION. THE ENERGY RELEASE COMPONENT OF THE NATIONAL FIRE DANGER RATING SYSTEM IS SETTING HISTORICAL RECORDS EVERY DAY AT LAYTONVILLE . THE FIRE WILL MOVE BY CREEPING AND ROLLOUT WITH FISH-HOOK RUNS BACK UP. OCCASIONAL SINGLE TREE AND SMALL GROUP TREE TORCHING WILL OCCUR DURING THE HEAT OF THE DAY AND IN THE THERMAL BELT AT NIGHT. OCCASSIONAL SPOTTING WITH DISTANCES OF UP TO 0.2 MILES IN THE AREA OF TORCHING.

SPECIFIC: BRANCH I

DIVISION A AND DIVISION Y

IF THE FIRE ROLLS OUT AND SPREADS TO THE OTHER SIDE OF THE SOUTH FORK OF THE EEL RIVER, A HIGH INTENSITY SLOPE REVERSAL RUN UPHILL IN HEAVY TIMBER IS POSSIBLE IN THE AFTERNOON ON THE WEST FACING SLOPES. GROUP TORCHING OR A SORT DURATION SUSTAINED ACTIVE CROWN RUN.

DIVISION D

A SIMILAR SITUATION TO ABOVE EXISTS IF THE FIRE SPOTS ACROSS THE SURVEYORS CREEK EXCEPT THAT THE OPOSITE SIDE IS MOSTLY SOUTH FACING WHICH MEANS THAT THE SOLAR RADIATION WILL BE LONGER DURATION FROM MID-MORNING TO LATE AFTERNOON. A SLOPE REVERSAL RUN WOULD BE HIGH INTENSITY WITH TORCHING AND CROWNING. AN IMMEDIATE THREAT TO BRANCH 1 WOULD EXIST.

BRANCH II

DIVISION G AND K

CREEPING AND SMOLDERING WITH OCCASSIONAL SINGLE TREE OR GROUP TREE TORCHING. EXTREMELY STEEP TERRAIN ENCOURAGES ROLL OUT.

AIR OPERATIONS:

HIGH PRESSURE ALOFT IS RESULTING IN STABLE CONDITIONS AND POOR SMOKE VENTILATION. THE DEEP CANYONS MAY BE SMOKE FILLED ALL DAY.

SAFETY

- WEATHER OBSERVATIONS ARE CRITICAL TO YOUR UNDERSTANDING OF THE FIRE ACTIVITY. RECORD AND REPORT OBSERVATIONS REGULARLY
- FIRE ACTIVITY WILL INCREASE IN INCREMENTS, POST A LOOKOUT TO WATCH FOR THE INCREMENTAL INCREASE THROUGHOUT THE DAY.

Fuels and Fire Behavior Advisory

Northern California

July 23, 2014



Subject: Long term drought conditions along with hot and dry weather have led to very low live and dead fuel moistures. Weather and fuels conditions are contributing to active to extreme fire behavior and above normal large fire potential for Northern California.

Discussion: The extremely dry and warm conditions of April, May and June combined with the extreme to exceptional drought conditions have led to low live and dead fuel moistures. Lack of winter snow cover exposed much of the upper elevation fuels to drying conditions weeks and even months sooner than normal. Grasses have fully cured across low and middle elevations and have begun curing at upper elevations.

Difference from normal conditions: Live and dead fuel moistures are approximately 6 weeks ahead of normal and typical of mid-August. Extreme to exceptional drought, the highest levels on the Drought Monitor system now cover nearly the entire North state. Live fuel moistures never reached typical seasonal maximums and are rapidly moving toward critical levels. All timelag classes of dead fuels are at moisture levels that allow for easy ignition and rapid spread.

Concerns to Firefighters:

- **Expect fires to ignite easier and spread faster due to low live and dead fuel moistures.** Recent fires have shown almost complete consumption of large dead fuels. **Expect higher probability of ignition and increased spotting** due to increased amount of receptive and available surface and aerial fuels.
- Energy Release Component (ERC) is a good indicator of seasonal drying trends. **Current ERC values are reaching maximum seasonal values or setting record highs** for all Predictive Service Areas (PSA) with the exception of the North Coast PSA. **Anticipate increased spread rates and active night time burning.**
- Anticipate higher resistance to control in all fuel types. **When critical fire weather conditions exist expect active to extreme fire behavior.**

Mitigation Measures:

- Firefighters should acknowledge and prepare for fire growth and fire behavior that may exceed anything they have experienced before due to the extreme drought. **Normal strategies and tactics may need to be adjusted to account for the drought factor. Suppression actions need to be based on good anchor points, lookouts, communications, escape routes, and safety zones.**
- Local and incoming fire personnel need to be aware that fire behavior is exceeding normal expectations for this time of the year. **Local briefings need to highlight specific fire environment conditions including local weather forecasts, Pocket Cards, ERC's, live and dead fuel moistures, and special fuel conditions such as mortality, Sudden Oak Death and frost killed brush, etc.**
- Base all actions on current and expected behavior of the fire. **Augment initial attack resources as incident activity dictates.**
- Review the most current Northern California 7-day Significant Fire Potential along with Daily, Monthly and Seasonal Outlooks at: [Predictive Services Outlooks & Fire Potential](#)

Area of Concern: The area of concern is Northern California exception of North Coast PSA. A map showing the areas of concern described in this advisory can be found at: [National Fuels & Fire Behavior Advisories](#)



SAFETY MESSAGE

“LODGE COMPLEX”

CA-MEU 7202 August 2, 2014 0700-0700



TOPOGRAPHY

TOUGH COUNTRY TO WORK IN!

Be on the lookout for topography driven fire conditions and loose rocks and boulders throughout the incident area.

- Steep slopes may cause rolling material hazards.
- This terrain will cause quick, unexpected upslope fire behavior.
- Significant slip hazard exist throughout the incident.

Mitigation – Maintain high level of situational awareness.

- Post lookouts and monitor changes in fire behavior.
- Watch out in areas with steep slopes and watch your footing.
- Listen for rolling rocks and boulders and ‘yell out’ to others around you.

HEAT RELATED EMERGENCIES

TEMPERATURES TO REMAIN HIGH AND YOU’RE WORKING IN STEEP COUNTRY

Watch for signs and symptoms of heat related emergencies

- Profuse sweating leading to hot dry skin.
- Weakness, Headache.
- Muscle cramps, nausea and vomiting.

Mitigation – Recognize situations that may lead to impending heat injury/illness and always take preventative action.

- Provide for cooling of the bodies core temperature when possible.
- Provide significant periods of rest.
- Hydrate with cold fluids as often as possible.

SNAGS

AS THE FIRE REACHES CONTROL LINES THE POTENTIAL RISK WILL PEAK

The fire has had a significant impact to the health and stability of trees

- Ground cover has burned losing the stability of the root system.
- Heavy timber dominates the fire area creating a high risk for snags and tree fall.

Mitigation– Be on the lookout for hazard trees and situations

- Remove the hazard if safe to do so.
- Flag and report the hazard to personnel.
- Be alert while working and driving in hazard area.

Jack Piccinini

**SAFETY OFFICER
CAL FIRE IMT 4**

AIR OPERATIONS SUMMARY

(Expanded Form for Large Operations)

OPERATIONAL PERIOD DATE: DAY SHIFT DATE: 08/02/2014

START: 0700 END: 0700

1. INCIDENT NAME: **LODGE**

2. PREPARED BY: Mark Gradek

3. PREPARED DATE/TIME: 8/1/14 1700

4. REMARKS (Safety Notes, Hazards, Air Operations Special Equipment, etc.):
 SUNRISE: 06:13 SUNSET: 20:24
 CUT-OFF: 19:54
 *All GPS data to be collected (degrees, minutes & decimal minutes)
 **Avoid aerial application of retardant or foam within 300' of waterways, bodies of water. If retardant is dropped within these areas, notify Lodge Helibase with Lat/ Long, estimate of gallons, and a map.

6. PERSONNEL		Phone	FREQUENCIES	AM	FM	8. FIXED-WING # Avail / Type/ Make-Model / FAA.# / Base(s)
AOBD:	Mark Gradek	707 889-4303	AIR/AIR Fixed	124.0250	169.2875	AA- Air Tactical
ATGS:	Ukiah Air Attack	707 462-6102	AIR/AIR RW	123.025		AA- Lead planes
HLCO:	Warren Parrish	707 490-8662	AIR/GROUND:			L- Airtankers
HLCO:	Jake Serrano	707 484-5060	AIR/GROUND:	159.4500		L- Order as needed.
HCWN:	Sean Kelly	707-365-1332	COMMAND:	CDF Tac 23 Tone 16 192.8		Other: Helibase Crash Rescue Engine
HCWN:	Justin Galvan	707 349-1978	CDF CMD 10	TX 159.2250 Tone 15 162.2		LYF E5180 E-13
HEBM:	Nick Sandahl (T)	707 529-3914	AIR GUARD	168.6250 Tone 1 110.9		Water Tender: WT E- 16 (Pinches)
HEBM:	Tim Perkins	714 287-4296	TOLC	118.075	Deck:163.100	
H-1	39 46.1542N X 123 38.7057	39 44.44N x123 31.03	TOLC		Deck:	
LODGE Helibase		Lat/Long				

9. HELICOPTERS (Use Additional Sheets As Necessary)

FAA N#	TY	A # / MODEL	BASE	AVAIL	START	REMARKS	FAA N#	TY	MAKE/MODEL	BASE	AVAIL	START	REMARKS
73U	1	S61A	LOD	08:00	08:30	Restricted	C823	1	UH-60	LOD	0800	08:30	Out of service
4CH	1	BV107	LOD	08:00	08:30	Restricted	C824	1	UH-60	LOD	0800	08:30	Nat Guard
3HL	2	Bell 212	LOD	08:00	08:30	Restricted	C831	1	UH-60	LOD	0800	08:30	Nat Guard
4KK	2	UHI-H	LOD	08:00	08:30	Restricted	C834	1	UH-60	LOD	0800	08:30	Nat Guard
C104	2	UHI-H	LOD	08:00	08:30	Hoist	C835	1	UH-60	LOD	0800	08:30	Nat Guard
C101	2	UHI-H	LOD	08:00	08:00	C101-IA/ Rescue	C830	1	UH-60	MAT	-----	-----	Enroute
01	3	Bell-206B	LOD	08:00	08:30	Helco	C836	1	UH-60	MAT	-----	-----	Enroute
4LA	3	AS 350 B	LOD	08:00	08:30	Recon							
2HP	3	Bell-206 L-4	LOD	08:00	08:30	Helco							

10. TASK/MISSION/ASSIGNMENT (Use ICS-220a if additional space needed; Type/Function includes: Air Tactical, Retardant, Recon, Personnel Transport, Water Dropping, etc.)

INCIDENT RADIO COMMUNICATIONS PLAN		Incident Name			Date/Time Prepared			Operational Period Date/Time		
Lodge Complex		20:30 8/01/2014			08/02/14 07:00-07:00					
Zn / Ch	Function	Channel Name/Trunked Talkgroup	Assignment	RX Freq	RX Tone/NAC	TX Freq	TX Tone/NAC	Mode A, D, M	Remarks	
1	COMMAND	CDF C10	ALL DIVISIONS	151.1900	103.5	159.2250	162.2	A	TONE 15	
2										
3	TACTICAL	VFIRE 24	DIV A	154.2725	156.7	154.2725	156.7	A	BRANCH I	
4	TACTICAL	VFIRE 25	DIV D	154.2875	156.7	154.2875	156.7	A	BRANCH I	
5	TACTICAL	VFIRE 26	DIV Y	154.3025	156.7	154.3025	156.7	A	BRANCH I	
6	TACTICAL	CDF T23	AIR TO GROUND	159.4500	192.8	159.4500	192.8	A	ALL DIVISIONS	
7	TACTICAL	CDF T20	DIV G/K	159.3750	192.8	159.3750	192.8	A	BRANCH II	
8	TACTICAL	VTAC 11	DIV P and DIV W	151.1375	156.7	151.1375	156.7	A	BRANCH III / BRANCH IV	
9	TACTICAL	VTAC 12	STAGING	154.4525	156.7	154.4525	156.7	A	STAGING ONLY	
10	TACTICAL	VTAC 13	ROAD GROUP	158.7375	156.7	158.7375	156.7	A		
11										
12										
13										
14										
15	TACTICAL	CALCORD	ALL DIVISIONS	156.0750	156.7	156.0750	156.7	A	LINE MEDICAL	
16	AIR GUARD	GUARD	EMERGENCY ONLY	168.6250	0.0	168.6250	110.9	A	AIR GUARD - emerg. use only	
17										
18										
19										
20	AIR GUARD	GUARD	EMERGENCY ONLY	168.6250	0.0	168.6250	110.9	A	AIR GUARD - emerg. use only	
Prepared By (Communications Unit Leader)										Incident Location
Austin L. Browne										County Mendocino Latitude, Longitude

Deviation is assumed to be narrow band unless otherwise noted in the remarks. Mode refers to either "A" (analog), "D" (digital) or "M" (mixed mode). 1/14/14 v.5

5. INCIDENT MEDICAL AID STATIONS

MEDICAL AID STATIONS	LOCATION	PARAMEDICS
		YES NO

6. TRANSPORTATION

A. AMBULANCE SERVICES

NAME	LOCATION	PHONE	PARAMEDICS	
			YES	NO
Laytonville Ambulance	44950 Willis Ave, Laytonville, CA. 95454	707-489-0677	X	
Verihealth Ambulance 9132	Willits, CA.	707-684-9490	X	
Medstar Ambulance	Ukiah, CA.	707-272-9110	X	
CalFire C101(Hoist Rescue)	Lodge Helibase	707-354-0023		X
CHP Helicopter H16	Redding, CA. (daytime hoist only)	530-225-2040	X	
CalStar 4-Air Ambulance	Ukiah, CA.	707-459-5336	RN	

B. INCIDENT AMBULANCES

NAME	LOCATION	PARAMEDICS	
		YES	NO
Laytonville Ambulance (Incident Base)	44950 Willis Ave, Laytonville, CA. 95454	X	
Medstar Ambulance	Branscomb Staging	X	

7. HOSPITALS

NAME	ADDRESS	TRAVEL TIME- minutes		PHONE	HELIPAD		BURN CENTER	
		AIR	GRND		YES	NO	YES	NO
		Howard Memorial	1 Madrone St. Willits, CA		20	70	707-456-3050	
Ukiah Valley Medical Level II Trauma	272 Hospital Dr. Ukiah, CA.	30	85	707-462-3111	X			X
U.C. Davis Level I Trauma	2315 Stockton Blvd. Sacramento, CA	50	3 HR	916-734-3636	X		X	

8. MEDICAL EMERGENCY PROCEDURES

EMERGENCY FREQUENCY:

LINE EMERGENCY:
Crew Supervisor will contact Division Supervisor with patient complaint/condition and location.

- Division/Group Supervisor contacts:
 1. Closest EMS resource
 2. Communications Unit
- Communications Unit contacts:
 1. Ground or Air ambulance as requested
 2. Operations
 3. Safety
 4. Medical Unit (916) 622-3371
- Division Supervisor or designee will serve as point of contact and run medical emergency on assigned channel.
 1. A pre-assigned tactical frequency (i.e. CALCORD) should be used for IWI and only for duration of need.
- Communications Unit will clear command channel for emergency traffic as needed and only for duration of need.


CAMP EMERGENCY:
Contact Medical Unit on CALCORD with patient complaint/condition and location. Medical Staff will respond to stabilize incident:

- Medical Unit contacts:
 1. Communications
 2. Safety
 3. Logistics
 4. Operations
 5. Crew Supervisor
 6. Comps/Claims

INJURY REPORTING PROCEDURES

NATURE OF INJURY _____
 LOCATION OF PATIENT _____
 POINT OF CONTACT _____
 TRANSPORTATION REQUESTED BY: AIR ___ GROUND ___
 POINT OF PICKUP _____
 LAT _____ LONG _____
 PATIENT UNIT ID _____
 IS AN EMT WITH PATIENT: YES ___ NO ___
 AGE _____
 SEX: MALE ___ FEMALE ___

ALL EMERGENCIES---Secure the area and identify witnesses for later investigation. Keep an accurate log of events.



TRAINING SPECIALIST MESSAGE

A Training Specialist is now on the incident.

All assigned trainees

working on position task books will need to register with the Incident Training Specialist in order to receive proper credit for your assignment.

The Training Specialist is available immediately following the morning Operations Briefing to 2130.

***Ron Karlen
Chris Barden Trainee***
Training Specialists

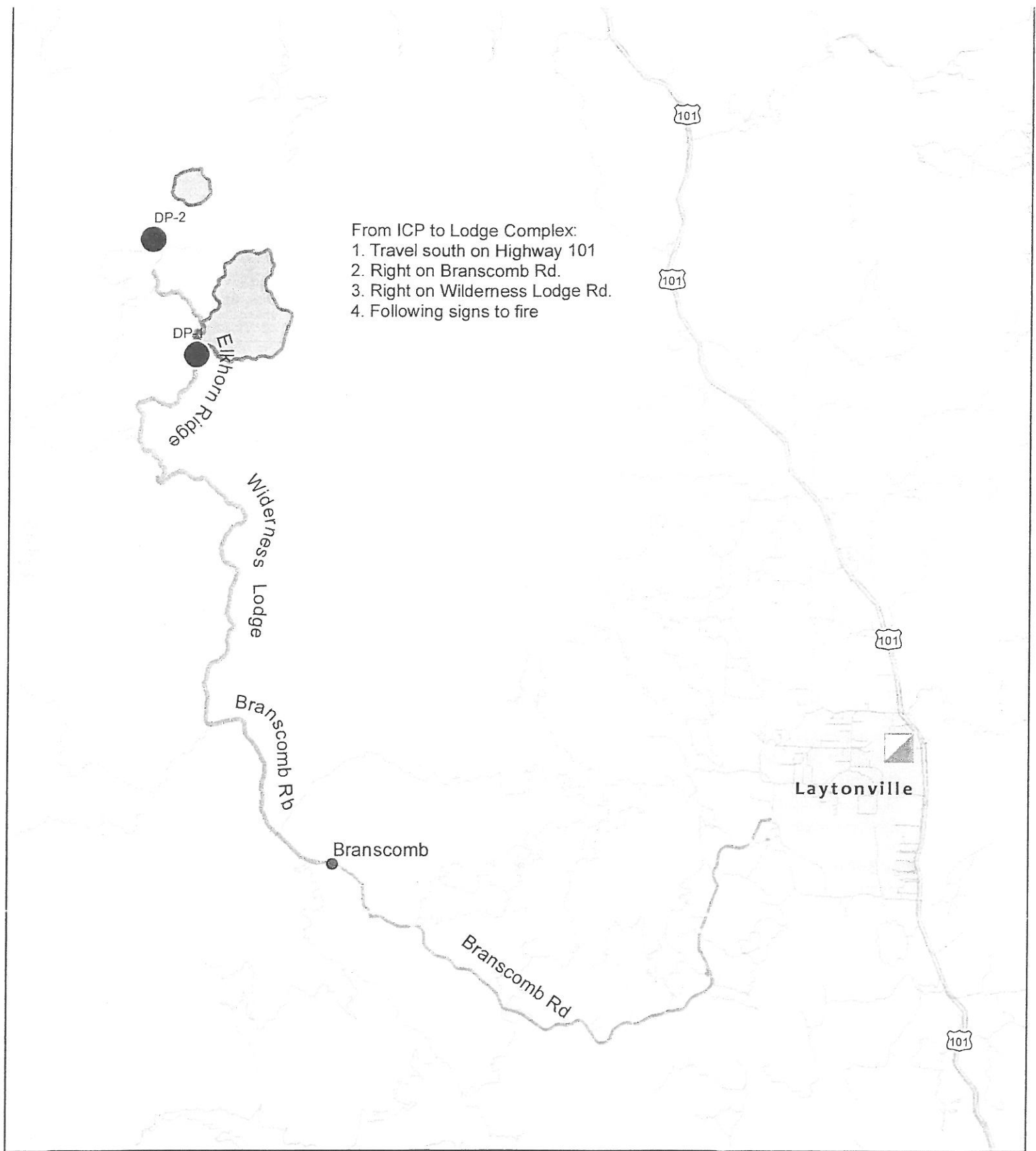
Cell-(951)-818-8578

What you fill out is in Blue ink. 24 HOUR RESOURCE EXAMPLE with Travel IN

EMERGENCY SHIFT TICKET and EVALUATION FORM				Contractor Name (PRINT)		
The responsible Government Officer will update this form each day or shift				DOE EQUIPMENT		
Incident or Project Name CEDAR		Incident Number CAHUU123456	Request Number E-321	Operator #1 (Full Name) JOE DOE	Operator #2 (Full Name) EXTRA HELP	
Agreement Number CBA-543210-00		Equipment Make KENWORTH		Operator Furnished By: Contractor <input checked="" type="checkbox"/> Government <input type="checkbox"/>		
Serial Number (vin number last six OK) HK543210		Equipment Model / Type TRANSPORT (18 WHEEL)		Operating Supplies Furnished By: Contractor <input checked="" type="checkbox"/> Government <input type="checkbox"/>		
		Licence Number (SE number OK) 18WLS4R		Equipment Status Inspected <input checked="" type="checkbox"/> Under Agreement <input type="checkbox"/>		
				Released by Government <input type="checkbox"/>		
				Withdrawn by Contractor <input type="checkbox"/>		
Date		Time		Equipment Use		
Mo / Day	Start	Stop	(Circle) Work	Hours / Days / Miles	Assignment	
9/9	1500	1900	4		Travel to ICP	
9/9	1901	2400	5		Stagging	
9/10	0001	0800	8		DIV Z	
Remarks 24 HOUR RESOURCE NO DAMAGE/ NO CLAIMS						
Vendor Rating						
Met Performance Expectations		Poor*	Avg.	Good	Exc.	N/A
Equip. in Safe Working Condition			X			
Personnel Skill Level			X			
Personnel Operate Safely			X			
Personnel's Cooperation Level			X			
Overall Performance			X			
* NOTE: Any rating of POOR requires explanation or comment.				Govt. Rep. Name and Position (PRINT) Joe Fire Captian DIVS XYZ		
**Final evaluation or for more documentation, use an ICS Form 230 or equivalent.				Govt. Rep. Signature <i>Joe Fire Captain</i>		
				Contractor Signature <i>Joe Doe</i>		
				Date 9/10/2012		
				Time 800		
				CALFIRE 297 (Rev 3-2011)		

What you fill out is in Blue ink. 24 HOUR RESOURCE EXAMPLE with Travel OUT

EMERGENCY SHIFT TICKET and EVALUATION FORM				Contractor Name (PRINT)		
The responsible Government Officer will update this form each day or shift				DOE EQUIPMENT		
Incident or Project Name CEDAR		Incident Number CAHUU123456	Request Number E-321	Operator #1 (Full Name) JOE DOE	Operator #2 (Full Name) EXTRA HELP	
Agreement Number CBA-543210-00		Equipment Make KENWORTH		Operator Furnished By: Contractor <input checked="" type="checkbox"/> Government <input type="checkbox"/>		
Serial Number (vin number last six OK) HK543210		Equipment Model / Type TRANSPORT (18 WHEEL)		Operating Supplies Furnished By: Contractor <input checked="" type="checkbox"/> Government <input type="checkbox"/>		
		Licence Number (SE number OK) 18WLS4R		Equipment Status Inspected <input checked="" type="checkbox"/> Under Agreement <input type="checkbox"/>		
				Released by Government <input type="checkbox"/>		
				Withdrawn by Contractor <input type="checkbox"/>		
Date		Time		Equipment Use		
Mo / Day	Start	Stop	(Circle) Work	Hours / Days / Miles	Assignment	
9/9	0001	0600	6		DIV Z -- Excess	
9/9	0601	1300	7		Released Demob -- Travel	
Remarks 24 HOUR RESOURCE NO DAMAGE/ NO CLAIMS						
Vendor Rating						
Met Performance Expectations		Poor*	Avg.	Good	Exc.	N/A
Equip. in Safe Working Condition			X			
Personnel Skill Level			X			
Personnel Operate Safely			X			
Personnel's Cooperation Level			X			
Overall Performance			X			
* NOTE: Any rating of POOR requires explanation or comment.				Govt. Rep. Name and Position (PRINT) Joe Fire Captian DIVS XYZ		
**Final evaluation or for more documentation, use an ICS Form 230 or equivalent.				Govt. Rep. Signature <i>Joe Fire Captain</i>		
				Contractor Signature <i>Joe Doe</i>		
				Date 9/10/2012		
				Time 800		
				CALFIRE 297 (Rev 3-2011)		

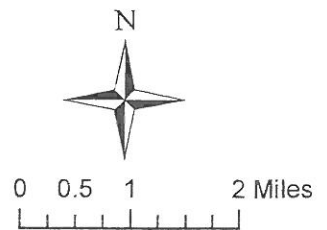


From ICP to Lodge Complex:
 1. Travel south on Highway 101
 2. Right on Branscomb Rd.
 3. Right on Wilderness Lodge Rd.
 4. Following signs to fire

-  Incident Command Post
-  Drop Point
-  Lodge Complex
-  Interstates
-  Highways
-  Major Roads
-  Ramps



Travel Map
 Lodge Complex
 14-CA-MEU-007202
 Team 4 GIS 8/1/2014
 Scale bar 1:108,101





CAL FIRE

WATER USAGE PLAN

California Drought Emergency

The following shall be considered and implemented by all fire resources as a means to provide maximum efficiencies when utilizing water resources, while minimizing the impacts to private and public water supplies. Accountability shall be maintained for all water supplies that are utilized and care should be applied to ensure proper replacement and/or reimbursement to the supplier/owner.

Fireline personnel- (During mop up operations)

- Use Pencil Hose and Garden Nozzles with Shut-Offs.
- Use Back pumps.
- Use Dry Mop-up and consolidation of heavy fuels to areas where they can burn out safely.
- Locate/Relocate Firelines to lighter fuels or natural barriers when safe.
- Set up and use portable tanks in anticipation of longer transport times for Water Tenders.
- Use of foams, gels and other water enhancers.
- Evaluate need to mop up in excess of 200 feet from fireline.

Road Maintenance and Repair-

- Monitor and water roads only when and where needed.
- Water when most effective (evening and nights).
- Use chemical treatments when available (Magchloride, Omni bind etc.).
- Consider use of tertiary or treated water.

Aviation Operations-

- Consider use of Gels, Foams and Retardants. Set up portable plants.
- Consider using Blivits and Pencil Hose for interior mop up operations as opposed to numerous bucket drops.
- Establish and use pre-use agreements for existing and known water sources.
- Use large watershed dip sites when able. Minimize use of small, static ponds and lakes.
- Maintain accountability of water used and locations of dip sites.
- Evaluate need for interior bucket drops.

Private Water Supplies-

- Notify property owner as early as possible.
- Minimize usage and develop alternative water supplies when and where appropriate.
- Track usage (meter, ICS-214 Water Usage Reports) and develop a plan to replace water.
- Make arrangements for reimbursement and damage claims if needed.

Public/Municipal Water Supplies-

- Notify Agency as soon as possible and request a representative to the incident.
- Identify fill areas and request metering devices. Note locations on incident map.
- Use alternative or reclaimed water sources when available. Note locations on incident map.
- Make arrangements for reimbursement and damage claims if needed.

Management and Supervision-

- Use leaders intent and establish Water Conservation as a Management Objective.
- Consider complexity of water use on incidents. Establish a Water Supply Group Supervisor to coordinate additional resources to support the incident needs.
- Complete the Water Usage Report daily and turn in to Finance.
- Review this check list and brief daily.

