




APPLEGATE FIRE CA-NEU-023454

Infrared Interpretation
Imagery Acquired:
10/10/2014 2216 hrs PDT
Heat Perimeter:
641 Acres

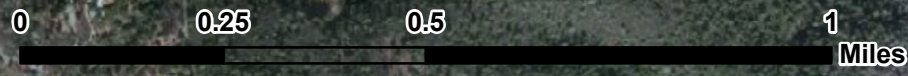


Infrared Legend

-  Heat Perimeter
-  Scattered Heat
-  Isolated Heat Source

UTM Zone 10 N
NAD83

IRIN: Kurt Teuber
10/10/2014 2330 hrs



Source: Esri, DigitalGlobe, GeoEye, i-cubed, USDA, USGS, AEX, Getmapping, Aerogrid, IGN, IGP, swisstopo, and the GIS User Community

