


Bully Fire
14CASHU006248
7/13/2014
NAD 83

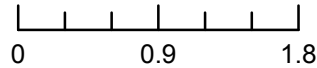


IAP Index

- Division
- Branch
- Drop Point
- Completed Line
- Uncontrolled Fire Edge
- Completed Dozer Line
- Planned Secondary Line
- Proposed Dozer Line



Miles



Team 6 GIS
 7/12/2014
 018:00 Hours



Bully Fire
14CASHU006248
7/13/2014
NAD 83

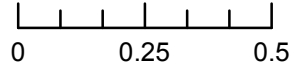


Page 1 of 6

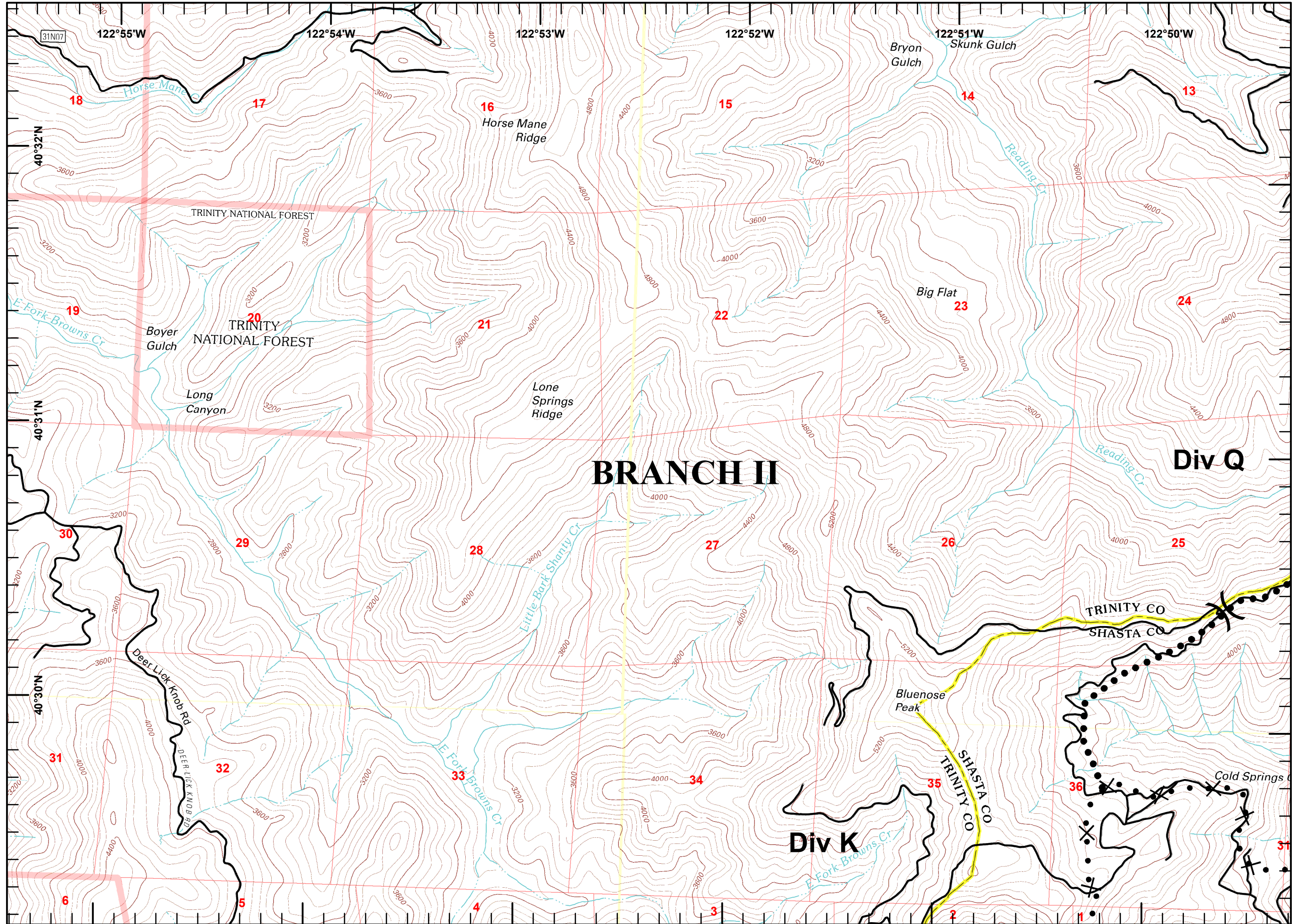
- Division
- Branch
- Drop Point
- Completed Line
- Uncontrolled Fire Edge
- Completed Dozer Line
- Planned Secondary Line
- Proposed Dozer Line



Miles



Team 6 GIS
 July 12, 2014
 2317 Hours

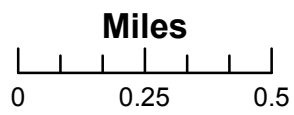



Bully Fire
14CASHU006248
7/13/2014
NAD 83

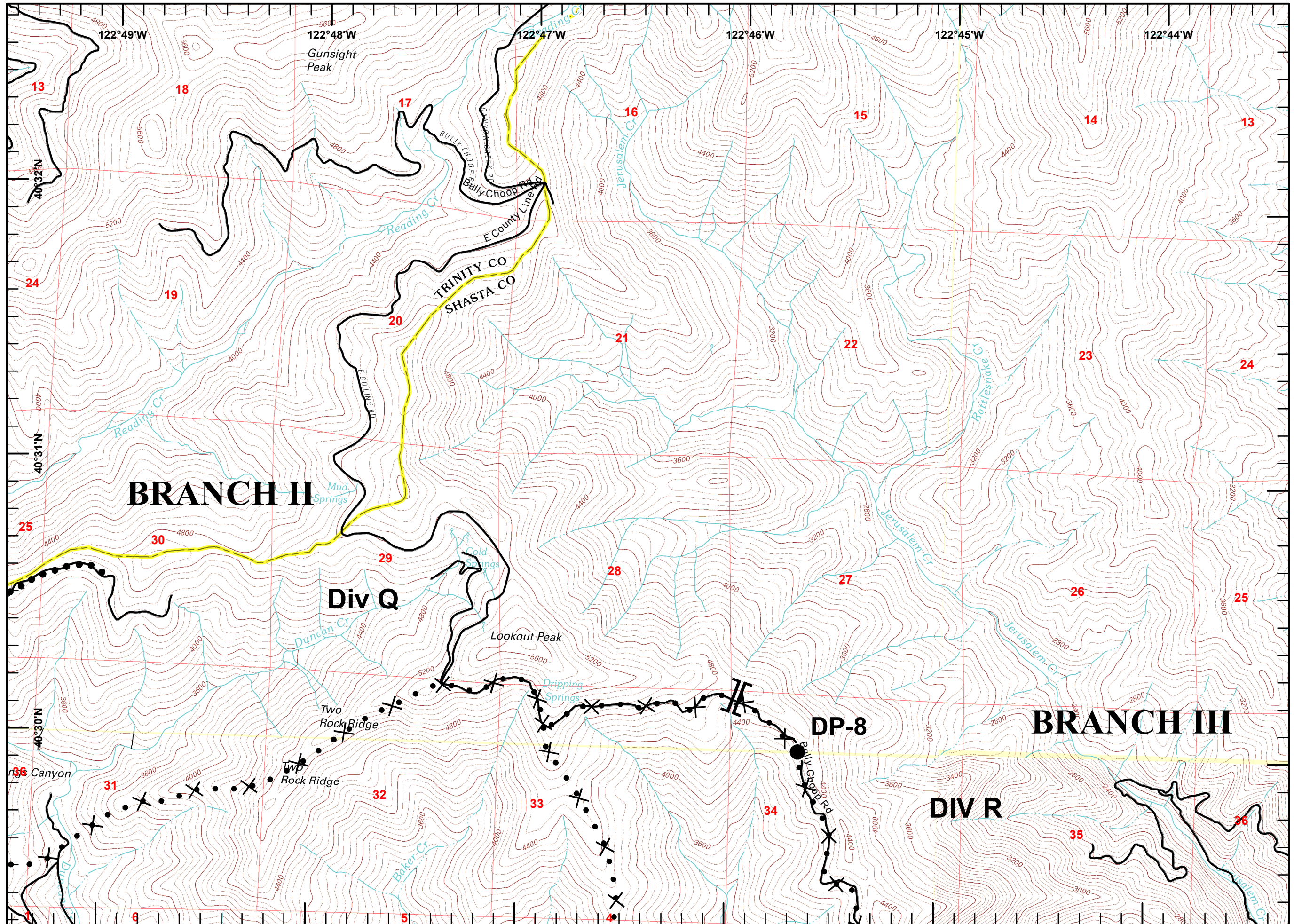


Page 2 of 6

- Division
- Branch
- Drop Point
- Completed Line
- Uncontrolled Fire Edge
- Completed Dozer Line
- Planned Secondary Line
- Proposed Dozer Line



Team 6 GIS
 July 12, 2014
 2317 Hours




Bully Fire
14CASHU006248
7/13/2014
NAD 83

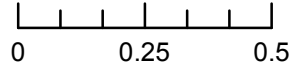


Page 3 of 6

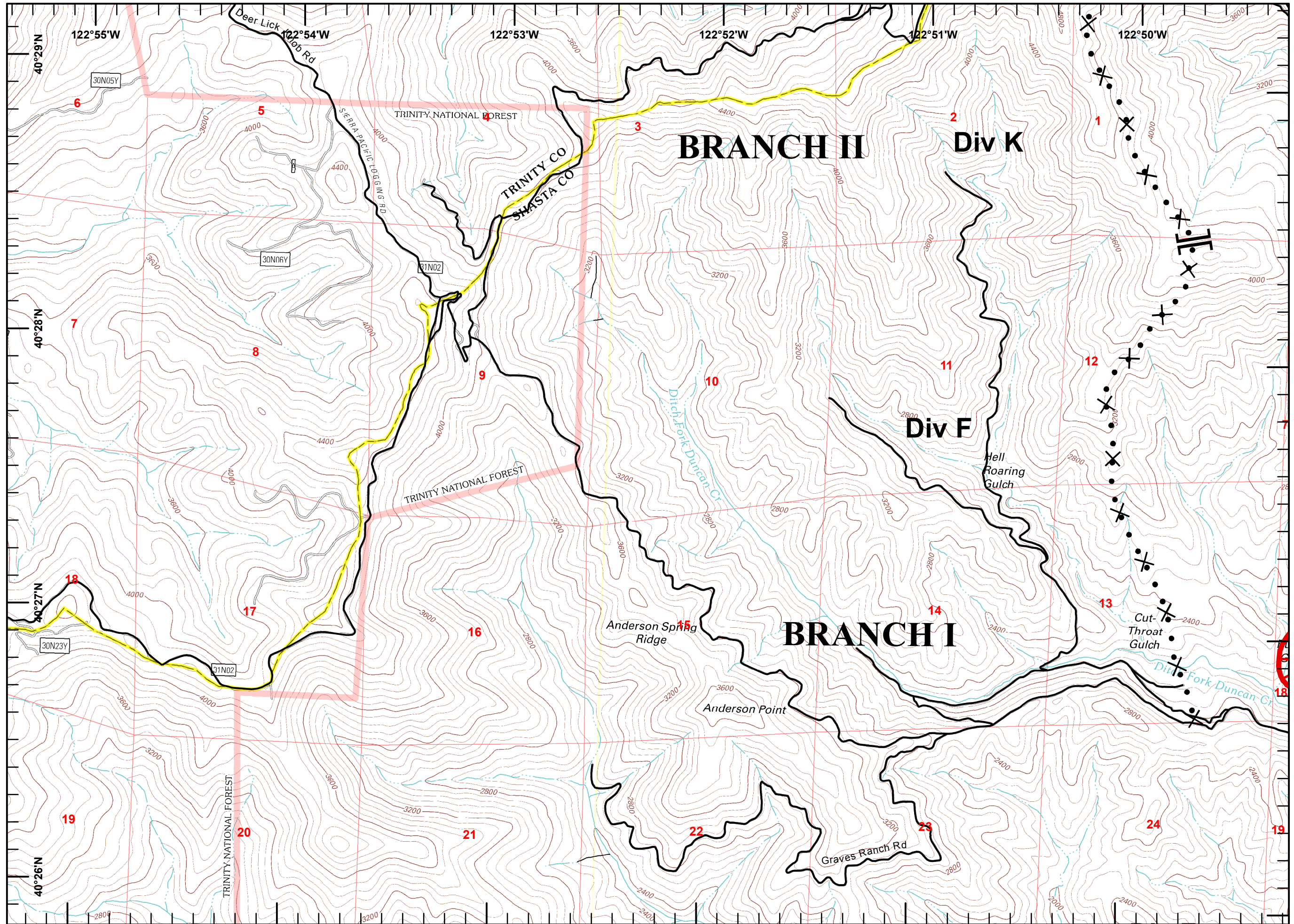
- Division
- Branch
- Drop Point
- Completed Line
- Uncontrolled Fire Edge
- Completed Dozer Line
- Planned Secondary Line
- Proposed Dozer Line



Miles




Team 6 GIS
 July 12, 2014
 2317 Hours

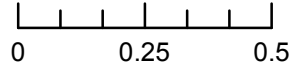




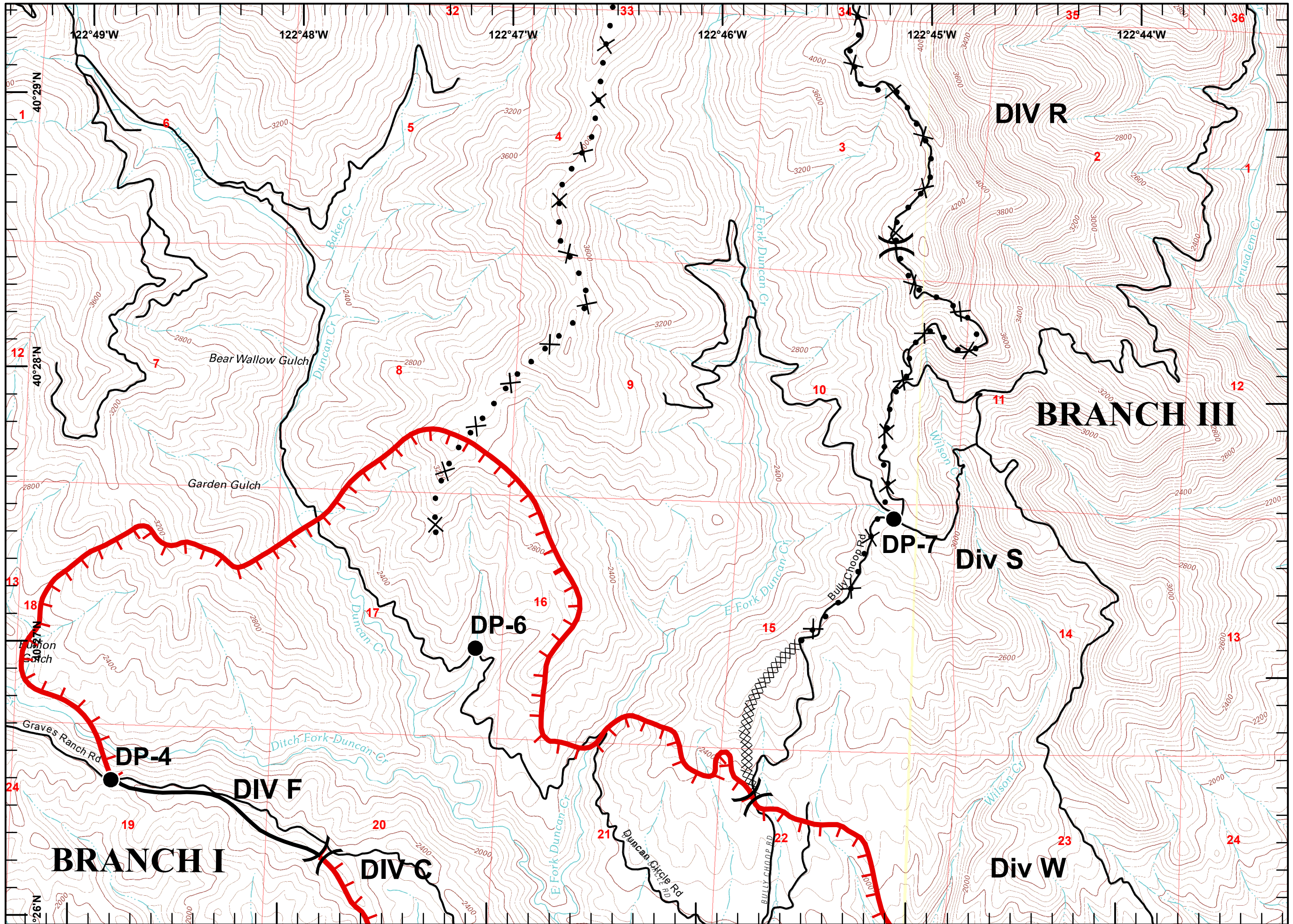
- Division
- Branch
- Drop Point
- Completed Line
- Uncontrolled Fire Edge
- Completed Dozer Line
- Planned Secondary Line
- Proposed Dozer Line



Miles



Team 6 GIS
 July 12, 2014
 2317 Hours

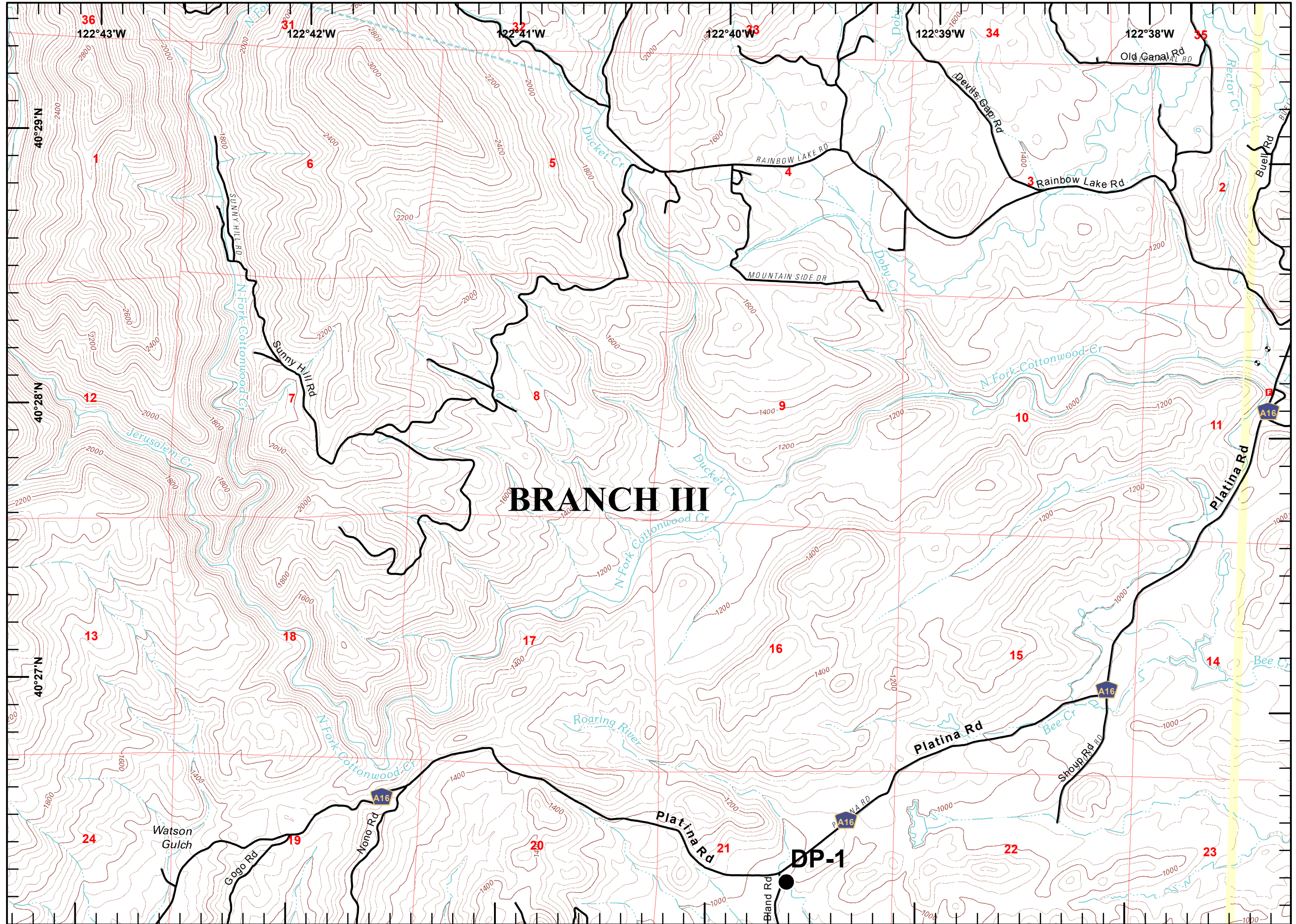
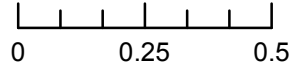




- Division
- Branch
- Drop Point
- Completed Line
- Uncontrolled Fire Edge
- Completed Dozer Line
- Planned Secondary Line
- Proposed Dozer Line



Miles





- Division
- Branch
- Drop Point
- Completed Line
- Uncontrolled Fire Edge
- Completed Dozer Line
- Planned Secondary Line
- Proposed Dozer Line



Miles

