










Air Operations Map
Bully Incident
CASHU0062489
07/14/2014
N83

-  Division
-  Branch
-  Drop Point
-  Helibase
-  Fire Station
-  Uncontrolled Fire Edge
-  Completed Dozer Line
-  Road As Completed Line
-  Proposed Dozer Line
-  Planned Fire Line
-  Planned Secondary Line
-  Temporary Flight Restriction
-  115 KV Transmission Line

| Label | AutoLatitud | AutoLongit |
|---------------|-------------|-------------|
| DP-2 | 40.415053 | -122.751675 |
| DP-3 | 40.417928 | -122.767382 |
| DP-2 | 40.438901 | -122.660265 |
| DP-4 | 40.441733 | -122.813516 |
| DP-6 | 40.458041 | -122.797798 |
| DP-7 | 40.458963 | -122.751851 |
| DP-5 | 40.43168 | -122.763603 |
| DP-8 | 40.5031 | -122.766214 |
| Station 57 | 40.461018 | -122.629174 |
| Bully Helibas | 40.458811 | -122.627855 |

