


**Bully Incident**  
**IAP Map**  
**14CASHU006248**  
**7/17/2014**  
**NAD 83**

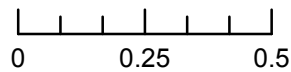


Page 1 of 6

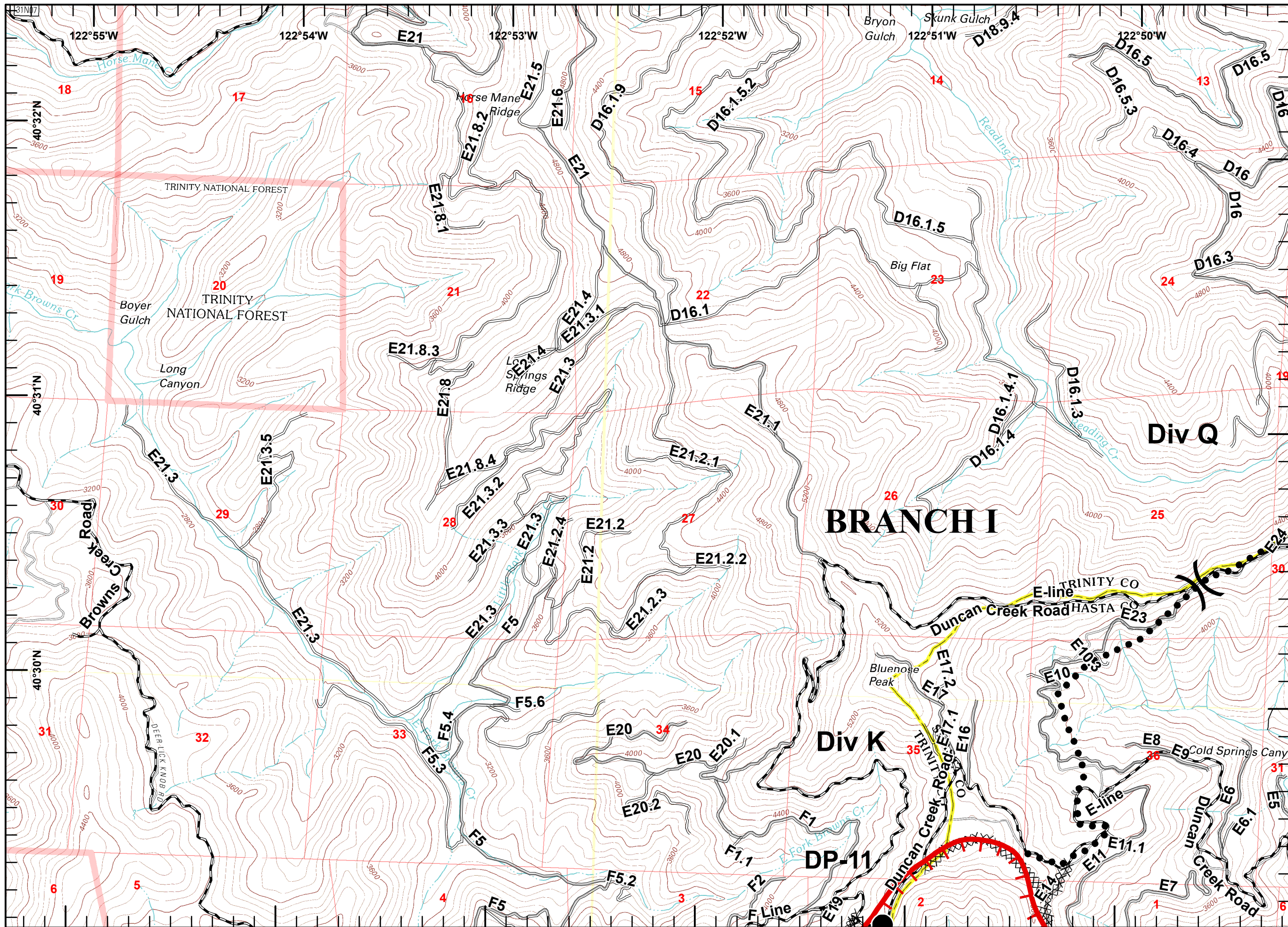
- Staging
- Helispot
- Helibase
- Fire Station
- Division
- Branch
- Drop Point
- Completed Line
- Uncontrolled Fire Edge
- Completed Dozer Line
- Planned Secondary Line
- Proposed Dozer Line
- Structure
- H - H Hand Line
- R - R Road as Completed Line
- Paved Road
- Primary Seasonal Road
- Secondary Seasonal Road
- Secondary Spur Road



Miles

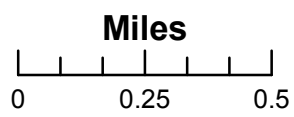


Team 6 GIS  
 July, 16 2014  
 23:25 hours

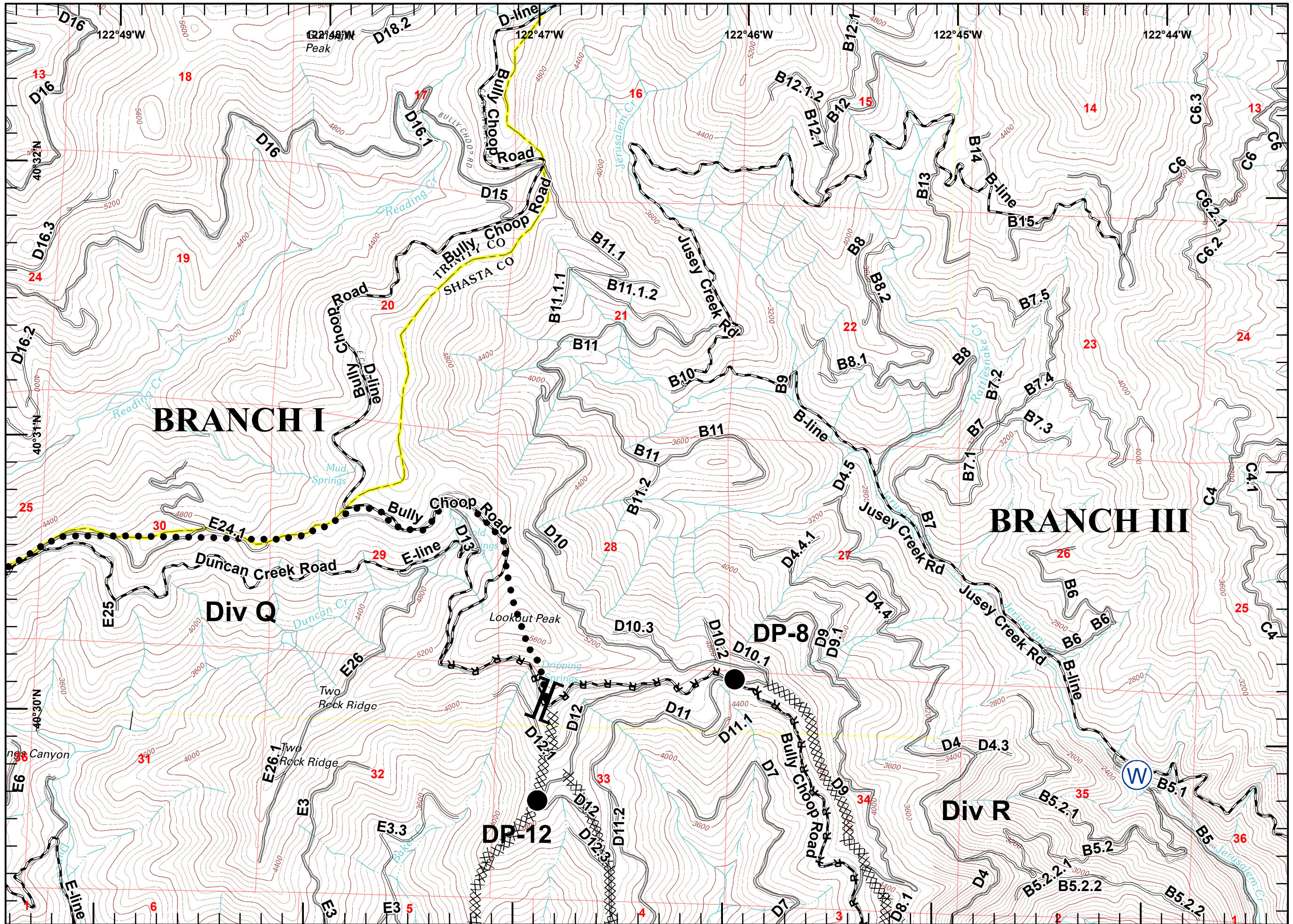




- Staging
- Helispot
- Helibase
- Fire Station
- Division
- Branch
- Drop Point
- Completed Line
- Uncontrolled Fire Edge
- Completed Dozer Line
- Planned Secondary Line
- Proposed Dozer Line
- Structure
- H** - H Hand Line
- R** - R Road as Completed Line
- Paved Road
- Primary Seasonal Road
- Secondary Seasonal Road
- Secondary Spur Road



Team 6 GIS  
 July, 16 2014  
 23:25 hours




**Bully Incident  
IAP Map  
14CASHU006248  
7/17/2014  
NAD 83**

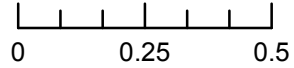


Page 3 of 6

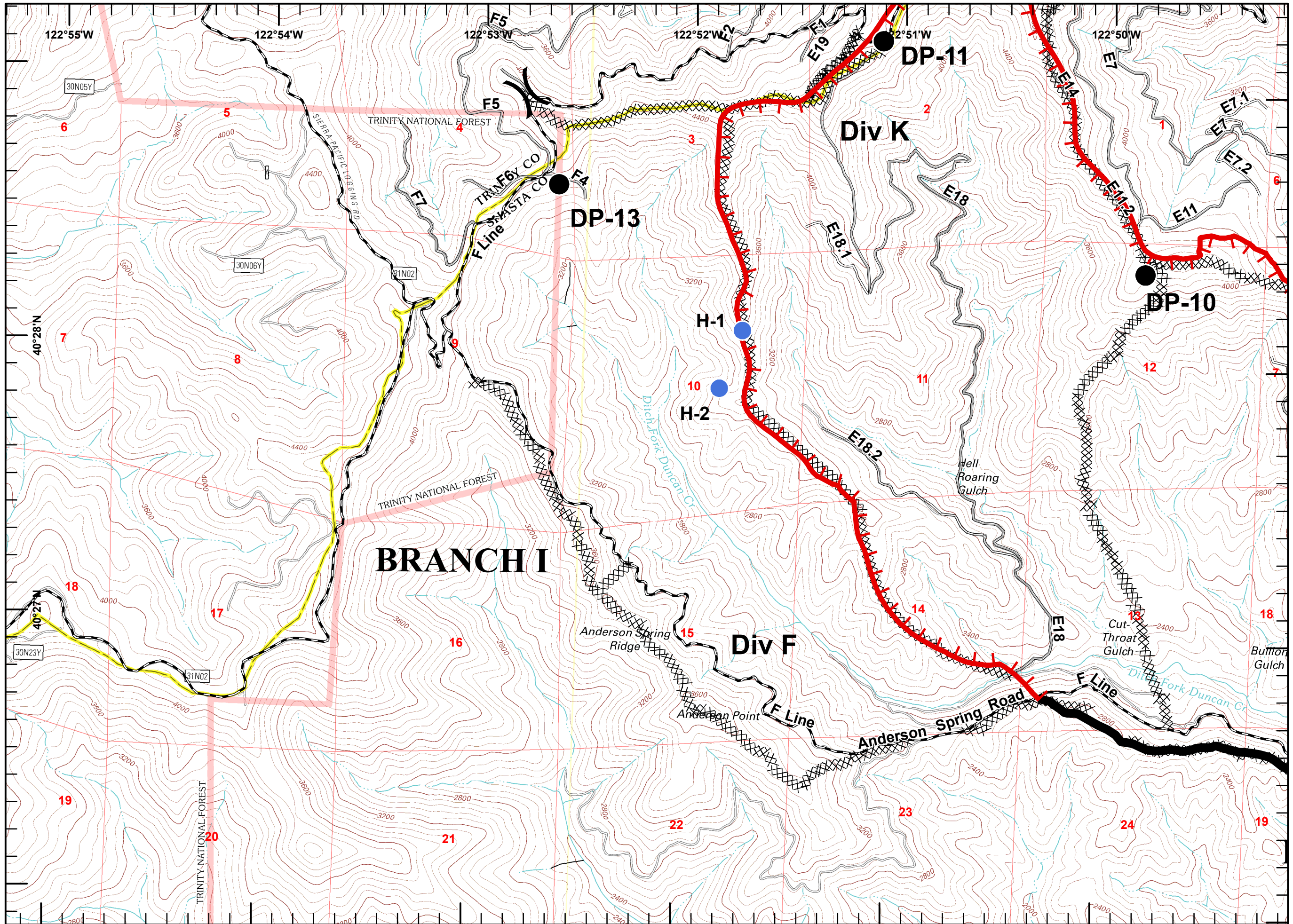
- Staging
- Helispot
- Helibase
- Fire Station
- Division
- Branch
- Drop Point
- Completed Line
- Uncontrolled Fire Edge
- Completed Dozer Line
- Planned Secondary Line
- Proposed Dozer Line
- Structure
- H** - H Hand Line
- R** - R Road as Completed Line
- Paved Road
- Primary Seasonal Road
- Secondary Seasonal Road
- Secondary Spur Road



Miles




Team 6 GIS  
July, 16 2014  
23:26 hours



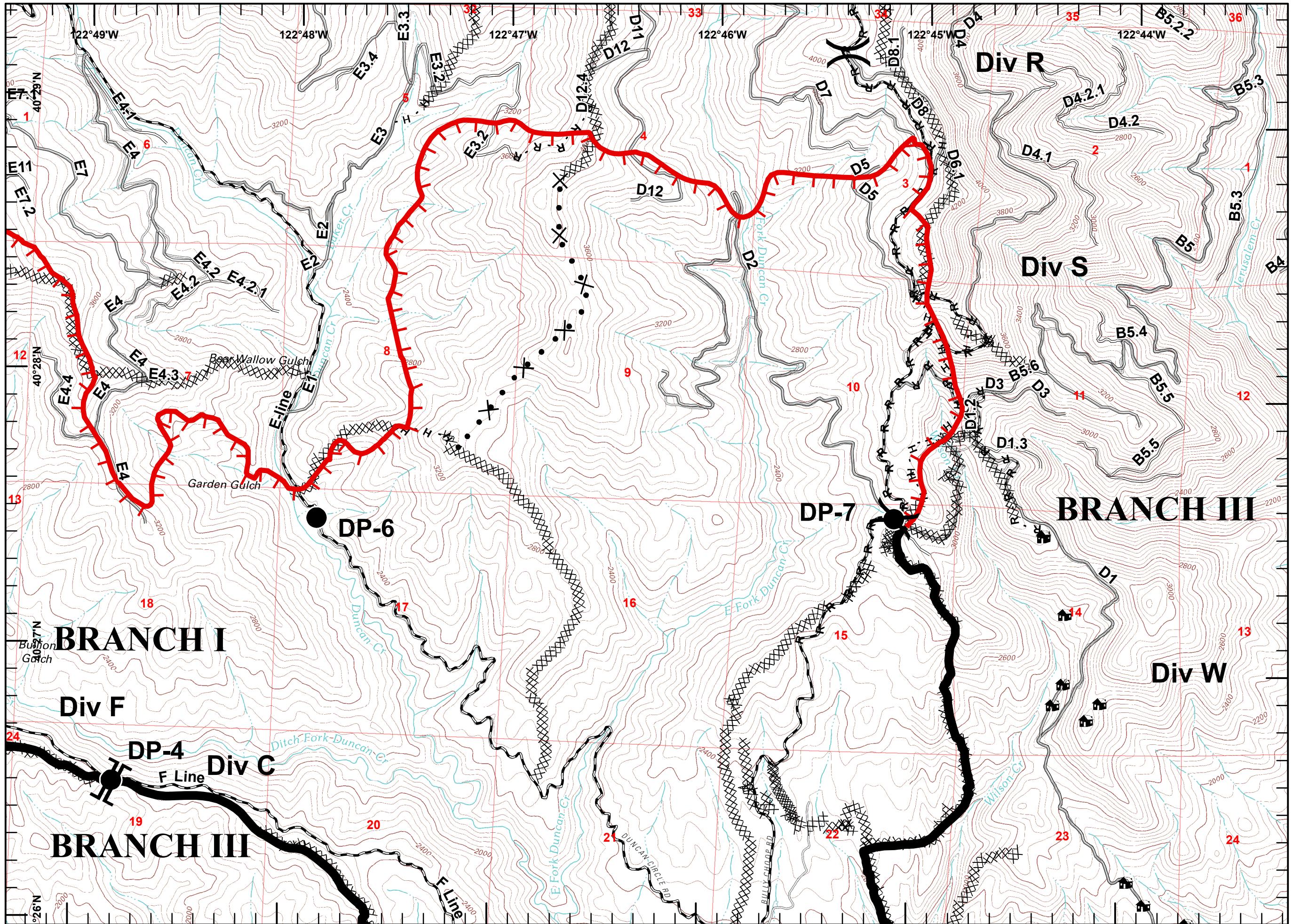


- Staging
- Helispot
- Helibase
- Fire Station
- Division
- Branch
- Drop Point
- Completed Line
- Uncontrolled Fire Edge
- Completed Dozer Line
- Planned Secondary Line
- Proposed Dozer Line
- Structure
- H - H Hand Line
- R - R Road as Completed Line
- Paved Road
- Primary Seasonal Road
- Secondary Seasonal Road
- Secondary Spur Road



Miles

0 0.25 0.5




**Bully Incident  
IAP Map  
14CASHU006248  
7/17/2014  
NAD 83**

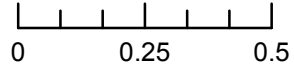


Page 5 of 6

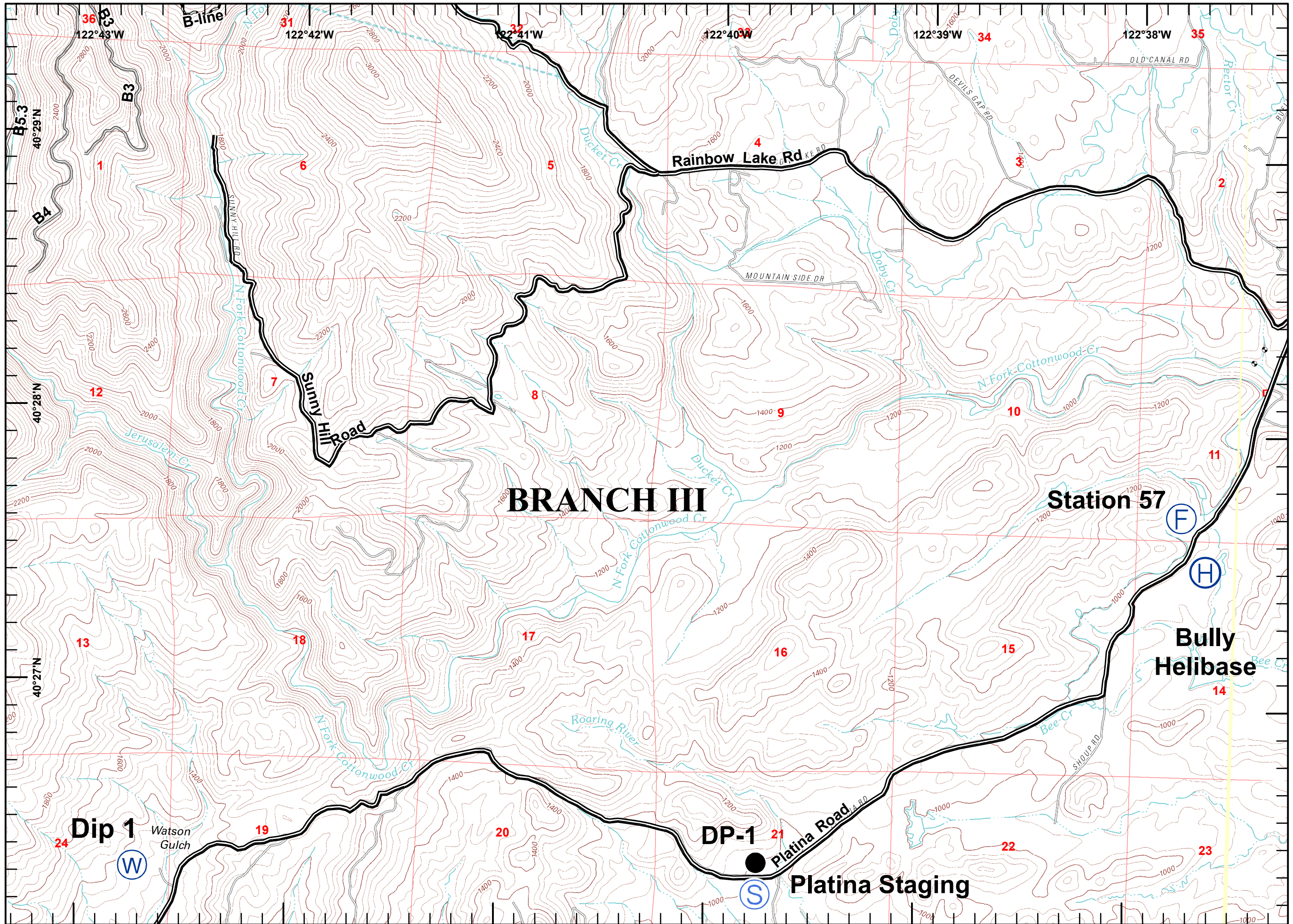
- Staging
- Helispot
- Helibase
- Fire Station
- Division
- Branch
- Drop Point
- Completed Line
- Uncontrolled Fire Edge
- Completed Dozer Line
- Planned Secondary Line
- Proposed Dozer Line
- Structure
- H** - H Hand Line
- R** - R Road as Completed Line
- Paved Road
- Primary Seasonal Road
- Secondary Seasonal Road
- Secondary Spur Road



Miles



Team 6 GIS  
July, 16 2014  
23:26 hours




**Bully Incident**  
**IAP Map**  
**14CASHU006248**  
**7/17/2014**  
**NAD 83**

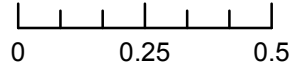


Page 6 of 6

- Staging
- Helispot
- Helibase
- Fire Station
- Division
- Branch
- Drop Point
- Completed Line
- Uncontrolled Fire Edge
- Completed Dozer Line
- Planned Secondary Line
- Proposed Dozer Line
- Structure
- H - H Hand Line
- R - R Road as Completed Line
- Paved Road
- Primary Seasonal Road
- Secondary Seasonal Road
- Secondary Spur Road



Miles



Team 6 GIS  
 July, 16 2014  
 23:26 hours

