



# **Bully Incident**

**14CASHU 006248**

## **Incident Action Plan**

**07/23/14 – 07/27/14**  
**OPERATIONAL PERIOD**  
**0700 to 0700**



<b>INCIDENT OBJECTIVES</b>	<b>1. INCIDENT NAME</b> BULLY	<b>2. DATE</b> 07/22/2014	<b>3. TIME</b> 1900 hrs																				
<b>4. OPERATIONAL PERIOD (DATE/TIME)</b> 07/23/2014– 07/27/2014 0700-0700																							
<b>5. MANAGEMENT OBJECTIVES</b> <ul style="list-style-type: none"> <li>• Provide for emergency personnel and public safety at all times.</li> <li>• Prevent damage to structures, private property and other improvements in and around the fire.</li> <li>• Protect commercial timber values, natural and heritage resources.</li> <li>• Keep cost commensurate with values at risk.</li> <li>• Foster and maintain relationships with all local cooperators and stakeholders.</li> </ul> <b>6. GENERAL CONTROL OBJECTIVES</b> <ul style="list-style-type: none"> <li>• Keep fire within current containment lines</li> </ul>																							
<b>7. WEATHER FORECAST FOR OPERATIONAL PERIOD</b> See Attached																							
<b>8. GENERAL SAFETY MESSAGE</b> See Attached																							
<b>9. Attachments (<input checked="" type="checkbox"/> If attached)</b> <table border="0" style="width: 100%;"> <tr> <td><input checked="" type="checkbox"/> Organization List (ICS 203)</td> <td><input checked="" type="checkbox"/> Medical Plan (ICS 206)</td> <td><input checked="" type="checkbox"/> Finance</td> <td><input checked="" type="checkbox"/> Unit Log 214</td> </tr> <tr> <td><input checked="" type="checkbox"/> Weather Forecast</td> <td><input checked="" type="checkbox"/> Air Ops 220</td> <td><input type="checkbox"/> Training Message</td> <td><input type="checkbox"/> Facility Map</td> </tr> <tr> <td><input checked="" type="checkbox"/> Fire Behavior Forecast</td> <td><input type="checkbox"/> Ops Expectations/ DIVS worksheet</td> <td><input type="checkbox"/> Supply Message/ 101</td> <td><input type="checkbox"/></td> </tr> <tr> <td><input checked="" type="checkbox"/> Safety Message</td> <td><input checked="" type="checkbox"/> Assignment List (ICS 204)</td> <td><input type="checkbox"/> Dmob Plan</td> <td><input type="checkbox"/></td> </tr> <tr> <td><input checked="" type="checkbox"/> Communications Plan (ICS 205)</td> <td><input type="checkbox"/> Archaeologist message</td> <td><input checked="" type="checkbox"/> Traffic Plan</td> <td><input type="checkbox"/></td> </tr> </table>				<input checked="" type="checkbox"/> Organization List (ICS 203)	<input checked="" type="checkbox"/> Medical Plan (ICS 206)	<input checked="" type="checkbox"/> Finance	<input checked="" type="checkbox"/> Unit Log 214	<input checked="" type="checkbox"/> Weather Forecast	<input checked="" type="checkbox"/> Air Ops 220	<input type="checkbox"/> Training Message	<input type="checkbox"/> Facility Map	<input checked="" type="checkbox"/> Fire Behavior Forecast	<input type="checkbox"/> Ops Expectations/ DIVS worksheet	<input type="checkbox"/> Supply Message/ 101	<input type="checkbox"/>	<input checked="" type="checkbox"/> Safety Message	<input checked="" type="checkbox"/> Assignment List (ICS 204)	<input type="checkbox"/> Dmob Plan	<input type="checkbox"/>	<input checked="" type="checkbox"/> Communications Plan (ICS 205)	<input type="checkbox"/> Archaeologist message	<input checked="" type="checkbox"/> Traffic Plan	<input type="checkbox"/>
<input checked="" type="checkbox"/> Organization List (ICS 203)	<input checked="" type="checkbox"/> Medical Plan (ICS 206)	<input checked="" type="checkbox"/> Finance	<input checked="" type="checkbox"/> Unit Log 214																				
<input checked="" type="checkbox"/> Weather Forecast	<input checked="" type="checkbox"/> Air Ops 220	<input type="checkbox"/> Training Message	<input type="checkbox"/> Facility Map																				
<input checked="" type="checkbox"/> Fire Behavior Forecast	<input type="checkbox"/> Ops Expectations/ DIVS worksheet	<input type="checkbox"/> Supply Message/ 101	<input type="checkbox"/>																				
<input checked="" type="checkbox"/> Safety Message	<input checked="" type="checkbox"/> Assignment List (ICS 204)	<input type="checkbox"/> Dmob Plan	<input type="checkbox"/>																				
<input checked="" type="checkbox"/> Communications Plan (ICS 205)	<input type="checkbox"/> Archaeologist message	<input checked="" type="checkbox"/> Traffic Plan	<input type="checkbox"/>																				
<b>10. PREPARED BY (DEPUTY PLANNING SECTION CHIEF)</b> Mike Mills 	<b>11. APPROVED BY (INCIDENT COMMANDER)</b> Scott Corn 																						

ORGANIZATION ASSIGNMENT LIST			9. Operations Section		
1. Incident Name		<b>Bully</b>		Chief	<b>Merrick Fields (530)945-0765</b>
2. Date	<b>7/24/2014</b>	3. Time	<b>1300</b>	Deputy	
4. Operational Period		<b>7/24/14-7/27/14</b>	<b>0800-0800</b>	<b>a. EAST GROUP</b>	
<b>5. Incident Commander and Staff</b>				Branch Director	
Incident Commander		<b>Scott Corn (530)448-2418</b>		Deputy	
Deputy				<b>C/A/Y/W/S/R</b>	<b>Clint Swensen (530)722-7618</b>
Safety Officer		<b>Bergstarnd, Matt</b>			
Information Officer		<b>Cheryl Bullavac (530)448-2424</b>		Division/Group	
Liaison Officer				Division/Group	
<b>6. Agency Representative</b>				Division/Group	
Agency	Name		<b>b. WEST GROUP</b>		
			Branch Director		
			Deputy		
			<b>F/K/Q</b>	<b>Jacob Keown (530)351-3132</b>	
			Division/Group		
			Division/Group		
			Division/Group		
			Division/Group		
<b>c. Branch III - Division/Groups</b>					
			Branch Director		
			Deputy		
			Division/Group		
<b>7. Planning Section</b>				Division/Group	
Chief		<b>Shannon Johnson (530)448-2495</b>		Division/Group	
Deputy				Division/Group	
Resource Unit				Division/Group	
<b>d. Air Operations Branch</b>					
Documentation Unit				Air Operations Branch Director	<b>Aaron Burrough (530)226-2795</b>
Demobilization Unit				Air Support Supervisor	<b>Beau Tipton (530)949-5531</b>
Human Resources				Air Attack Supervisor	
Technical Specialists		(name / specialty)		Helicopter Coordinator	
				Air Tanker Coordinator	
<b>10. Finance Section</b>					
Chief				Chief	<b>Buck Thomas (530)351-5619</b>
Deputy				Deputy	
Time Unit				Time Unit	
<b>8. Logistics Section</b>				Procurement Unit	
Chief		<b>Ken Lowe (530)448-2412</b>		Comp/Claims Unit	
Deputy		<b>Brian Brewer/Prince Wilkerson</b>		Cost Unit	
Service Branch Dir.					
Support Branch Dir.					
Supply Unit					
Facilities Unit				Prepared by (Resource Unit Leader)	
Ground Support Unit					
Communications Unit					
Medical Unit					
Security Unit					
Food Unit					

 **Shane Sherwood RESL(T)**

***Incident Weather Forecast Supplemental Information***

**FORECAST NO: 11**

**NAME OF INCIDENT: BULLY**

**SHIFT DATE: JULY 23-26, 2014**

**UNIT: CAL FIRE SHU**

**TIME AND DATE FORECAST ISSUED:**

**JULY 22, 2014**

---

---

---

***SEE Attached Spot Forecast***

---

***For more timely weather forecast after Wednesday July 23, please request a Spot Weather Forecast at: <http://spot.nws.noaa.gov/cgi-bin/spot/spotform?site=sto>***



**If immediate information is needed, call the Sacramento Fire Weather Desk at**

**916-979-3045**

**Spot Forecast for Bully Fire**  
 National Weather Service Sacramento  
 340 PM PDT Tue Jul 22 2014

IF CONDITIONS BECOME UNREPRESENTATIVE,  
 CONTACT THE NATIONAL WEATHER SERVICE.

SPOT FORECAST FOR BULLY...CAL FIRE SHU  
 NATIONAL WEATHER SERVICE SACRAMENTO CA  
 340 PM PDT TUE JUL 22 2014

FORECAST IS BASED ON REQUEST TIME OF 1439 PDT ON JULY 22.  
 IF CONDITIONS BECOME UNREPRESENTATIVE...CONTACT THE NATIONAL WEATHER  
 SERVICE.

.DISCUSSION...

UPPER LEVEL TROUGH WILL PASS TO THE NORTH OF CALIFORNIA ON WEDNESDAY.  
 WINDS WILL GENERALLY BE LIGHT AND TERRAIN DRIVEN. HOWEVER, SOUTHEAST  
 FACING CANYONS MAY PICK UP INCREASED WINDS WEDNESDAY NIGHT. UPPER  
 LEVEL RIDGE BUILDING OVER THE WEST COAST THURSDAY ONWARD. WARMING  
 AND DRYING TREND THURSDAY THROUGH THE END OF THE WEEK. HUMIDITIES  
 DROPPING TO VERY LOW THURSDAY THROUGH SATURDAY.

.TODAY...

SKY/WEATHER.....MOSTLY SUNNY.  
 MAX TEMPERATURE.....80-83.  
 MIN HUMIDITY.....29-34 PERCENT.  
 WIND (20 FT).....  
     SLOPE/VALLEY.....DOWNSLOPE/DOWN CANYON WINDS IN THE MORNING  
                           2 TO 5 MPH GUSTS TO 8 MPH TURNING TO UPSLOPE/  
                           UPCANYON AFTER 1000 3 TO 8 MPH GUSTS TO 15 MPH.  
     RIDGETOP.....LIGHT WINDS EARLY MORNING BECOMING SOUTHEAST  
                           TO SOUTHWEST 3 TO 5 MPH WITH GUSTS TO 10 MPH  
                           IN THE AFTERNOON.  
 CWR.....0 PERCENT.  
 LAL.....1.  
 MIXING HEIGHT.....INCREASING TO 6500 FT AGL IN THE AFTERNOON.  
 MIXING WINDS.....SOUTH TO 10 MPH.

.TONIGHT...

SKY/WEATHER.....MOSTLY CLEAR.  
 MIN TEMPERATURE.....56-61.  
 MAX HUMIDITY.....60-65 PERCENT.  
 WIND (20 FT).....  
     SLOPE/VALLEY.....UPSLOPE/UPCANYON 3 TO 8 MPH GUSTS TO 15 MPH  
                           BECOMING DOWNSLOPE/DOWNCANYON AROUND 2200 AT  
                           2 TO 5 MPH WITH GUSTS TO 7 MPH. EXCEPT FOR  
                           SOUTHEAST FACING CANYONS: NORTHWEST WINDS  
                           10 TO 15 MPH WITH POSSIBLE GUSTS TO 20 MPH.  
     RIDGETOP.....SOUTHWEST 3 TO 5 MPH GUSTS 8 MPH BECOMING LIGHT  
                           AFTER SUNSET.  
 CWR.....0 PERCENT.  
 LAL.....1.  
 MIXING HEIGHT.....DECREASING TO 100-600 FT AGL.  
 MIXING WINDS.....WEST 8 MPH.

.THURSDAY...

SKY/WEATHER.....SUNNY.  
MAX TEMPERATURE.....84-89.  
MIN HUMIDITY.....9-14 PERCENT.  
WIND (20 FT).....  
SLOPE/VALLEY.....BECOMING UPSLOPE/UPCANYON AFTER 1100 3 TO 8 MPH  
WITH GUSTS TO 10 MPH.  
RIDGETOP.....BECOMING SOUTHWEST TO NORTHWEST 3 TO 5 MPH  
WITH GUSTS TO 10 MPH  
CWR.....0 PERCENT.  
LAL.....1.  
MIXING HEIGHT.....INCREASING TO 6000-7000 FT AGL.  
MIXING WINDS.....NORTHWEST UP TO 10 MPH.

.FORECAST DAYS 3 THROUGH 4...

.FRIDAY...

CLEAR. LOWS 62 TO 67. HIGHS 88 TO 93. UPCANYON WINDS 3 TO 8 MPH WITH  
GUSTS TO 15 MPH FOR SOUTHEAST FACING CANYONS. VARIABLE TO 7 AT NIGHT.  
DAYTIME RH MINIMUMS RANGING 7 TO 14 PERCENT. POOR NIGHTTIME RECOVERY  
LESS THAN 50 PERCENT.

.SATURDAY...


CLEAR. LOWS 64 TO 69. HIGHS 91 TO 96. UPCANYON WINDS 3 TO 8 MPH WITH  
GUSTS TO 15 MPH FOR SOUTHEAST FACING CANYONS. VARIABLE TO 7 AT NIGHT.  
DAYTIME RH MINIMUMS RANGING 7 TO 14 PERCENT. POOR NIGHTTIME RECOVERY  
LESS THAN 50 PERCENT.

FORECASTER...JBB/MS

REQUESTED BY...TIM CHAVEZ

REASON FOR REQUEST...WILDFIRE

## EXTENDED FIRE BEHAVIOR FORECAST

FORECAST NUMBER: 11	TYPE OF FIRE: WILDFIRE FULL SUPPRESSION
FIRE NAME: BULLY	OPERATIONAL PERIOD: 7/23 TO 7/26 2014
DATE ISSUED: 7/22/2014	TIME ISSUED: 1900
UNIT: CAL FIRE SHASTA-TRINITY UNIT	SIGNED:  Typed/printed: TIM CHAVEZ

### INPUTS

WEATHER SUMMARY: SEE ATTACHED FORECAST FOR WEDNESDAY. REQUEST A SPOT EACH DAY.

### OUTPUTS

#### FIRE BEHAVIOR:

##### Short Range (Today, Tomorrow):

SMOLDERING IN HEAVY DUFF AND LARGE DIAMETER FUELS. INCREASED ACTIVITY INCLUDING SMALL RUNS INSIDE UNBURNED ISLANDS AND SPOTTING ARE POSSIBLE AFTER THEY HAVE BEEN IN THE SUN SEVERAL HOURS AND HUMIDITY BELOW 45%. OTHERWISE LITTLE ACTIVITY ANTICIPATED.

Medium Range (3-7 Days): READ THE PREDICTIVE SERVICES FORECAST FOR EACH DAY. THE FIRE IS ON THE BODERLINE BETWEEN THE NC04 NORTHWESTERN MOUNTAINS AND NC05 SACRAMENTO VALLEY. THE PREDICTIVE SERVICES FORECAST PAGE IS HERE: <http://psgeodata.fs.fed.us/7day/action/forecast/10>



#### AIR OPERATIONS:

NO AIR QUALITY OR TURBULENCE ISSUES ARE ANTICIPATED OVER THE 4 DAY PLAN.

### SAFETY

SOME UNDERGROUND AREAS MAY STILL HARBOR HEAT, WATCH FOR STUMP HOLES AND BURNT OUT ROOT SYSTEMS ON TREES. SOME STANDING DEAD TREES WILL BE WEAKENED BY FIRE AND MAY FALL AT ANY TIME. LOOK UP WHEN WORKING IN THESE AREAS.



# BULLY FIRE CASHU006248



<b>SAFETY MESSAGE</b>	<b>1. INCIDENT NAME:</b> Bully Incident	<b>2. DATE PREPARED:</b> July 22nd, 2014	<b>3. TIME PREPARED:</b> 19:00
	<b>4. PREPARED BY:</b> Joe Buchmeier SOF1 T	<b>5. LEADER NAME:</b> Matt Bergstrand SOF2	<b>6. OPERATIONAL PERIOD:</b> 07-23-14 0700 TO 07-26-14 0700

# SAFETY MESSAGE

**EVEN THOUGH THE FIRE IS WINDING DOWN THE HAZARDS REMAIN THE SAME**



- Crews have been out for up to two weeks, keep your safety and the safety of your crews as a top priority. Fatigue and complacency are a major factor to injuries.
- Snags everywhere are burning through and falling more frequently than usual for this time of year. Maintain your situational awareness and establish LCES!
- Remain mindful of changing weather conditions; don't be caught off guard. Thunderstorms bring erratic winds and slippery roads with the recent rain.
- Watch your footing! Steep and rocky terrain, twisted ankles and knees are frequent. Use proper lifting techniques when removing hose. Utilize utilities when possible.
- HEADS UP!!! Look out for falling rocks and boulders, be aware of crews working above you during mop up. If you kick something loose, YELL, "ROCK" to warn those crews below you.
- Take care of your feet!!! Change your socks regularly and get prompt medical attention for blisters.
- Exercise caution while driving, to the incident, on the incident and the long drive home. SLOW DOWN! Drive defensively with your headlights on and always wear your seatbelts.
- Ensure radios are properly programmed big changes in the comm plan ICS205 so keep your crews informed.
- There's no glory in getting hurt during mop up, keep your safety and the safety of your crews as a top priority.



**THINK ITS GETTING HOTTER? GIVE YOUR BODY WATER, HOTTER WEATHER COMING STAY AHEAD!**







**16. GETTING FREQUENT SPOT FIRES ACROSS LINE**





1. Incident Name: Bully		2. Incident Number: CASHU006248	
3. Date/Time Prepared: Date: 7/22/14      Time: 1600		4. Operational Period: Date From: 7/23/14 Date To: 7/26/14 Time From: 0700      Time To: 0700	
5. Incident Area	6. Hazards/Risks	7. Mitigations	
ALL	Fire Behavior	Monitor Current Weather Conditions and Obtain Forecast. LCES	
ALL	Hydration/Nutrition	Maintain/Monitor Water and Nutrition Intake, Use Three to One Water Electrolyte Ratio	
ALL	Fatigue; Crews Have Been Out For up to Two Weeks	Monitor Personnel Maintain Work Rest Cycles	
ALL	Unmarked Mine Shafts	Maintain Situational Awareness Report Lat/Long Through Proper Channels, Flag Three Stripes	
ALL	Steep Terrain	Watch Footing, Maintain Situational Awareness. Be Aware of Dozers Operating Above You.	
ALL	Trees, Snags and Felling Operations	Maintain Situational Awareness, Post Lookouts.	
ALL	Marijuana Growing Operations	Maintain Situational Awareness Some Locals Do Not Want Us Up There	
ALL	Communication Issues	Follow the Comm Plan, ICS 205 205 Reduced Significantly.	
ALL	Aviation Hazards	Use Common Communications, Monitor Air to Ground. Less Aircraft Out There But Still Could Be Over The Fire	
ALL	Security in Camp and Hotels	Lock your Vehicles, Report Suspicious Activities.	
ALL	Poison Oak	Use Poison Oak Soap for Showering After Exposure.	
ALL	Hauling Hose Out, Back Injuries, Slips and Falls.	Use Proper Lifting Techniques, Watch Footing and Utilize Pickups When Possible.	
All Divs, Camp and Travel Home	Excessive Traffic in Camp, Fatigue From Extended Incidents, and Long Travel Time to Your Home Unit.	Be extra Careful Driving. ALWAYS Do Your Golden Circle. Avoid Backing and ALWAYS Use a Backer. Store Gear Properly.	
8. Prepared by: Joe Buchmeier, SOF1(T), Matt Bergstrand SOF2		Signature: 	
Prepared by: Merrick Fields, OSC		Signature: 	
ICS 215A		Date/Time: 7/22/14 1600	


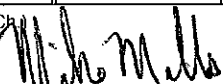
<b>DIVISION ASSIGNMENT LIST</b>			1. Branch		2. Group <b>WEST F/K/Q</b>		
3. Incident Name <b>Bully</b>			4. Operational Period Date: 07/23/2014 – 07/24/2014 Time: 0700 - 0700				
5. Operations Personnel							
Operations Chief		<b>Fields, Merrick*</b>		Division/Group Supervisor		<b>Keown, Jacob*</b>	
Branch Director				Branch Safety		<b>Bergstrand, Matt*</b>	
6. Resources Assigned this Period							
Strike Team/Task Force/ Resource Designator	Leader	Number Persons	Drop Off PT./Time	Pick Up PT./Time	On Line	Off Line	
STC LNU 9144 C	Millosevich, Steve	18	DP4/0800	0800	<input type="checkbox"/>	<input type="checkbox"/>	
STC HUU 9121 C*	Duncan, Paul	19	DP4/0800	2000	<input type="checkbox"/>	<input type="checkbox"/>	
STG SHU 9240 G	Bebensee, Rob	35	DP4/0800	0800	<input type="checkbox"/>	<input type="checkbox"/>	
STG TGU 9252 G*	Berbena, Felix	36	DP4/0800	2000	<input type="checkbox"/>	<input type="checkbox"/>	
W/T PVT E-24*	Partridge, Warren	1	DP4/0800	2000	<input type="checkbox"/>	<input type="checkbox"/>	
W/T PVT E-76*	Koop, Wilard	1	DP4/0800	2000	<input type="checkbox"/>	<input type="checkbox"/>	
W/T PVT E-207*	Sanders, Jess	1	DP4/0800	2000	<input type="checkbox"/>	<input type="checkbox"/>	
W/T PVT E-229*	Hertzig, Gene	1	DP4/0800	2000	<input type="checkbox"/>	<input type="checkbox"/>	
7. Control Operations Continue to mop up 300FT. Back haul trash to drop points. Continue to look for spot fires across the line. Seek out signature hot spots that have LAT/LONG on IR map.							
8. Special Instructions <b>Avoid ground disturbing activities in areas marked with pink and/or red/white striped flagging tape</b> <b>Beware of bee and wasp hazards.</b> <b>*Indicates 12hour resource</b>							
9. Division/Group Communication Summary							
Function	Frequency	System	Channel	Function	Frequency	System	Channel
Command	RX 151.1750 Tone 15 TX 159.4500 Tone 15	King NIFC	CDF Command 9	EMS	RX/TX 156.0750 TX 156.7	King NIFC	Calcord
Tactical Div/Group	RX/TX 154.2725 TX/RX 156.7	King NIFC	VFIRE 24	Air to Ground	RX/TX 159.3150 TX/RX 192.8	King NIFC	Air to Ground CDF Tac 17
Prepared by (Resource Unit Ldr.) Shane Sherwood 		Approved by (Planning Sect. Ch.) Mike Mills 		Date 07/22/2014		Time 1100	



<b>DIVISION ASSIGNMENT LIST</b>			1. Branch		2. Group <b>EAST C/A/Y/W/S/R</b>		
3. Incident Name <b>Bully</b>			4. Operational Period Date: 07/23/2014 – 07/24/2014 Time: 0700 - 0700				
5. Operations Personnel							
Operations Chief		<b>Fields, Merrick*</b>		Division/Group Supervisor		<b>Swensen, Clint*</b>	
Branch Director				Branch Safety		<b>Bergstrand, Matt*</b>	
6. Resources Assigned this Period							
Strike Team/Task Force/ Resource Designator	Leader	Number Persons	Drop Off PT./Time	Pick Up PT./Time	On Line	Off Line	
<b>STC Bully #1 C*</b>	Fields, Merrick	18	DP2/0800	2000	<input type="checkbox"/>	<input type="checkbox"/>	
<b>STC TGU 9250 C*</b>	Darnall, Ethan	17	DP2/0800	2000	<input type="checkbox"/>	<input type="checkbox"/>	
STG LMU 9223 G	Grendahl, Scott	34	DP2/0800	0800	<input type="checkbox"/>	<input type="checkbox"/>	
STG SHU 9241 G	Capen, Scott	35	DP2/0800	0800	<input type="checkbox"/>	<input type="checkbox"/>	
<b>W/T PVT E-138*</b>	Beilon, Ron	1	DP2/0800	2000	<input type="checkbox"/>	<input type="checkbox"/>	
<b>W/T PVT E-139*</b>	Keene, Robert	1	DP2/0800	2000	<input type="checkbox"/>	<input type="checkbox"/>	
7. Control Operations Continue to mop up 300FT. Back haul trash to drop points. Continue to look for spot fires across the line. Seek out signature hot spots that have LAT/LONG on IR map.							
8. Special Instructions <b>Beware of bee and wasp hazards.</b> <b>*Indicates 12hour resource</b>							
9. Division/Group Communication Summary							
Function	Frequency	System	Channel	Function	Frequency	System	Channel
Command	<b>RX 151.1750</b> <b>Tone 15</b> <b>TX 159.4500</b> <b>Tone 15</b>	King NIFC	<b>CDF Command 9</b>	EMS	<b>RX/TX</b> <b>156.0750</b> <b>TX 156.7</b>	King NIFC	<b>Calcord</b>
Tactical Div/Group	<b>RX/TX</b> <b>154.2875</b> <b>TX/RX 156.7</b>	King NIFC	<b>VFIRE 25</b>	Air to Ground	<b>RX/TX</b> <b>159.3150</b> <b>TX/RX 192.8</b>	King NIFC	<b>Air to Ground</b> <b>CDF Tac 17</b>
Prepared by (Resource Unit Ldr.) Shane Sherwood 		Approved by (Planning Sect. Ch.) Mike Mills 		Date 07/22/2014		Time 1100	

<b>DIVISION ASSIGNMENT LIST</b>			1. Branch		2. Group <b>WEST F/K/Q</b>		
3. Incident Name <b>Bully</b>			4. Operational Period Date: 07/24/2014 – 07/25/2014 Time: 0800 - 0800				
5. Operations Personnel							
Operations Chief		<b>Fields, Merrick*</b>		Division/Group Supervisor		<b>Keown, Jacob*</b>	
Branch Director				Branch Safety		<b>Bergstrand, Matt*</b>	
6. Resources Assigned this Period							
Strike Team/Task Force/ Resource Designator	Leader	Number Persons	Drop Off PT./Time	Pick Up PT./Time	On Line	Off Line	
<b>STC TGU 9250 C*</b>	Darnall, Ethan	17	DP4/0800	2000	<input type="checkbox"/>	<input type="checkbox"/>	
<b>STC HUU 9121 C*</b>	Duncan, Paul	19	DP4/0800	2000	<input type="checkbox"/>	<input type="checkbox"/>	
STG TGU 9252 G	Berbena, Felix	36	DP4/0800	0800	<input type="checkbox"/>	<input type="checkbox"/>	
<b>W/T PVT E-24*</b>	Partridge, Warren	1	DP4/0800	2000	<input type="checkbox"/>	<input type="checkbox"/>	
<b>W/T PVT E-76*</b>	Koop, Wilard	1	DP4/0800	2000	<input type="checkbox"/>	<input type="checkbox"/>	
<b>W/T PVT E-207*</b>	Sanders, Jess	1	DP4/0800	2000	<input type="checkbox"/>	<input type="checkbox"/>	
<b>W/T PVT E-229*</b>	Hertzig, Gene	1	DP4/0800	2000	<input type="checkbox"/>	<input type="checkbox"/>	
7. Control Operations Continue to mop up 300FT. Back haul trash to drop points. Continue to look for spot fires across the line. Seek out signature hot spots that have LAT/LONG on IR map.							
8. Special Instructions <b>Avoid ground disturbing activities in areas marked with pink and/or red/white striped flagging tape</b> <b>Beware of bee and wasp hazards.</b> <b>*Indicates 12hour resource</b>							
9. Division/Group Communication Summary							
Function	Frequency	System	Channel	Function	Frequency	System	Channel
Command	<b>RX 151.1750</b> <b>Tone 15</b> <b>TX 159.4500</b> <b>Tone 15</b>	King NIFC	<b>CDF Command 9</b>	EMS	<b>RX/TX</b> <b>156.0750</b> <b>TX 156.7</b>	King NIFC	<b>Calcord</b>
Tactical Div/Group	<b>RX/TX</b> <b>154.2725</b> <b>TX/RX 156.7</b>	King NIFC	<b>VFIRE 24</b>	Air to Ground	<b>RX/TX</b> <b>159.3150</b> <b>TX/RX 192.8</b>	King NIFC	<b>Air to Ground</b> <b>CDF Tac 17</b>
Prepared by (Resource Unit Ldr.) Shane Sherwood 		Approved by (Planning Sect. Ch) Mike Mills 		Date 07/22/2014		Time 1100	



DIVISION ASSIGNMENT LIST			1. Branch		2. Group <b>EAST C/A/Y/W/S/R</b>		
3. Incident Name <b>Bully</b>			4. Operational Period Date: 07/24/2014 – 07/25/2014				Time: 0800 - 0800
5. Operations Personnel							
Operations Chief		<b>Fields, Merrick*</b>		Division/Group Supervisor		<b>Swensen, Clint*</b>	
Branch Director				Branch Safety		<b>Bergstrand, Matt*</b>	
6. Resources Assigned this Period							
Strike Team/Task Force/ Resource Designator	Leader	Number Persons	Drop Off PT./Time	Pick Up PT./Time	On Line	Off Line	
STC Bully #1 C	Fields, Merrick	18	DP2/0800	0800	<input type="checkbox"/>	<input type="checkbox"/>	
STG SHU 9242 G	Furia, James	36	DP2/0800	0800	<input type="checkbox"/>	<input type="checkbox"/>	
STG TGU 9256 G	Galvez, Shane	34	DP2/0800	0800	<input type="checkbox"/>	<input type="checkbox"/>	
<b>W/T PVT E-138*</b>	Beilon, Ron	1	DP2/0800	2000	<input type="checkbox"/>	<input type="checkbox"/>	
<b>W/T PVT E-139*</b>	Keene, Robert	1	DP2/0800	2000	<input type="checkbox"/>	<input type="checkbox"/>	
7. Control Operations Continue to mop up 300FT. Back haul trash to drop points. Continue to look for spot fires across the line. Seek out signature hot spots that have LAT/LONG on IR map.							
8. Special Instructions <b>Beware of bee and wasp hazards.</b> <b>*Indicates 12hour resource</b>							
9. Division/Group Communication Summary							
Function	Frequency	System	Channel	Function	Frequency	System	Channel
Command	<b>RX 151.1750</b> <b>Tone 15</b> <b>TX 159.4500</b> <b>Tone 15</b>	King NIFC	<b>CDF Command 9</b>	EMS	<b>RX/TX</b> <b>156.0750</b> <b>TX 156.7</b>	King NIFC	<b>Calcord</b>
Tactical Div/Group	<b>RX/TX</b> <b>154.2875</b> <b>TX/RX 156.7</b>	King NIFC	<b>VFIRE 25</b>	Air to Ground	<b>RX/TX</b> <b>159.3150</b> <b>TX/RX 192.8</b>	King NIFC	<b>Air to Ground</b> <b>CDF Tac 17</b>
Prepared by (Resource Unit Ldr.) Shane Sherwood <i>SS</i>		Approved by (Planning Sect. Ch) Mike Mills <i>MM</i>		Date 07/22/2014		Time 1100	

<b>DIVISION ASSIGNMENT LIST</b>			1. Branch		2. Group <b>WEST F/K/Q</b>		
3. Incident Name <b>Bully</b>			4. Operational Period Date: 07/25/2014 – 07/26/2014 Time: 0800 - 0800				
5. Operations Personnel							
Operations Chief		<b>Fields, Merrick*</b>		Division/Group Supervisor		<b>Keown, Jacob*</b>	
Branch Director				Branch Safety		<b>Bergstrand, Matt*</b>	
6. Resources Assigned this Period							
Strike Team/Task Force/ Resource Designator	Leader	Number Persons	Drop Off PT./Time	Pick Up PT./Time	On Line	Off Line	
<b>STC TGU 9250 C*</b>	Darnall, Ethan	17	DP4/0800	2000	<input type="checkbox"/>	<input type="checkbox"/>	
STC HUU 9121 C	Duncan, Paul	19	DP4/0800	0800	<input type="checkbox"/>	<input type="checkbox"/>	
STG SHU 9240 G	Bebensee, Rob	35	DP4/0800	0800	<input type="checkbox"/>	<input type="checkbox"/>	
<b>W/T PVT E-24*</b>	Partridge, Warren	1	DP4/0800	2000	<input type="checkbox"/>	<input type="checkbox"/>	
<b>W/T PVT E-76*</b>	Koop, Willard	1	DP4/0800	2000	<input type="checkbox"/>	<input type="checkbox"/>	
<b>W/T PVT E-207*</b>	Sanders, Jess	1	DP4/0800	2000	<input type="checkbox"/>	<input type="checkbox"/>	
<b>W/T PVT E-229*</b>	Hertzig, Gene	1	DP4/0800	2000	<input type="checkbox"/>	<input type="checkbox"/>	
7. Control Operations Continue to mop up 300FT. Back haul trash to drop points. Continue to look for spot fires across the line. Seek out signature hot spots that have LAT/LONG on IR map.							
8. Special Instructions <b>Avoid ground disturbing activities in areas marked with pink and/or red/white striped flagging tape</b> <b>Beware of bee and wasp hazards.</b> <b>*Indicates 12hour resource</b>							
9. Division/Group Communication Summary							
Function	Frequency	System	Channel	Function	Frequency	System	Channel
Command	<b>RX 151.1750</b> <b>Tone 15</b> <b>TX 159.4500</b> <b>Tone 15</b>	King NIFC	<b>CDF Command 9</b>	EMS	<b>RX/TX</b> <b>156.0750</b> <b>TX 156.7</b>	King NIFC	<b>Calcord</b>
Tactical Div/Group	<b>RX/TX</b> <b>154.2725</b> <b>TX/RX 156.7</b>	King NIFC	<b>VFIRE 24</b>	Air to Ground	<b>RX/TX</b> <b>159.3150</b> <b>TX/RX 192.8</b>	King NIFC	<b>Air to Ground</b> <b>CDF Tac 17</b>
Prepared by (Resource Unit Ldr.) Shane Sherwood 		Approved by (Planning Sect. Ch.) Mike Mills 		Date 07/22/2014		Time 1100	



DIVISION ASSIGNMENT LIST			1. Branch		2. Group <b>EAST C/A/Y/W/S/R</b>		
3. Incident Name <b>Bully</b>			4. Operational Period Date: 07/25/2014 – 07/26/2014 Time: 0800 - 0800				
5. Operations Personnel							
Operations Chief		<b>Fields, Merrick*</b>		Division/Group Supervisor		<b>Swensen, Clint*</b>	
Branch Director				Branch Safety		<b>Bergstrand, Matt*</b>	
6. Resources Assigned this Period							
Strike Team/Task Force/ Resource Designator	Leader	Number Persons	Drop Off PT./Time	Pick Up PT./Time	On Line	Off Line	
<b>STC LNU 9144 C*</b>	Millosovich, Steve	18	DP2/0800	2000	<input type="checkbox"/>	<input type="checkbox"/>	
STG LMU 9223 G	Grendahl, Scott	34	DP2/0800	0800	<input type="checkbox"/>	<input type="checkbox"/>	
STG SHU 9241 G	Capen, John	35	DP2/0800	0800	<input type="checkbox"/>	<input type="checkbox"/>	
<b>W/T PVT E-138*</b>	Beilon, Ron	1	DP2/0800	2000	<input type="checkbox"/>	<input type="checkbox"/>	
<b>W/T PVT E-139*</b>	Keene, Robert	1	DP2/0800	2000	<input type="checkbox"/>	<input type="checkbox"/>	
7. Control Operations Continue to mop up 300FT. Back haul trash to drop points. Continue to look for spot fires across the line. Seek out signature hot spots that have LAT/LONG on IR map.							
8. Special Instructions <b>Beware of bee and wasp hazards.</b> <b>*Indicates 12hour resource</b>							
9. Division/Group Communication Summary							
Function	Frequency	System	Channel	Function	Frequency	System	Channel
Command	<b>RX 151.1750</b> <b>Tone 15</b> <b>TX 159.4500</b> <b>Tone 15</b>	King NIFC	<b>CDF Command 9</b>	EMS	<b>RX/TX</b> <b>156.0750</b> <b>TX 156.7</b>	King NIFC	<b>Calcord</b>
Tactical Div/Group	<b>RX/TX</b> <b>154.2875</b> <b>TX/RX 156.7</b>	King NIFC	<b>VFIRE 25</b>	Air to Ground	<b>RX/TX</b> <b>159.3150</b> <b>TX/RX 192.8</b>	King NIFC	<b>Air to Ground</b> <b>CDF Tac 17</b>
Prepared by (Resource Unit Ldr.) Shane Sherwood 		Approved by (Planning Sect. Ch.) Mike Mills 		Date 07/22/2014		Time 1100	

<b>DIVISION ASSIGNMENT LIST</b>			1. Branch		2. Group <b>WEST F/K/Q</b>		
3. Incident Name <b>Bully</b>			4. Operational Period Date: 07/26/2014 – 07/27/2014 Time: 0800 - 0800				
5. Operations Personnel							
Operations Chief		<b>Fields, Merrick*</b>		Division/Group Supervisor		<b>Keown, Jacob*</b>	
Branch Director				Branch Safety		<b>Bergstrand, Matt*</b>	
6. Resources Assigned this Period							
Strike Team/Task Force/ Resource Designator	Leader	Number Persons	Drop Off PT./Time	Pick Up PT./Time	On Line	Off Line	
STC Bully #1 C	Fields, Merrick	18	DP4/0800	0800	<input type="checkbox"/>	<input type="checkbox"/>	
<b>STC LNU 9144 C*</b>	Millosevich, Steve	18	DP4/0800	2000	<input type="checkbox"/>	<input type="checkbox"/>	
STG TGU 9252 G	Berbena, Felix	36	DP4/0800	0800	<input type="checkbox"/>	<input type="checkbox"/>	
<b>W/T PVT E-24*</b>	Partridge, Warren	1	DP4/0800	2000	<input type="checkbox"/>	<input type="checkbox"/>	
<b>W/T PVT E-76*</b>	Koop, Wilard	1	DP4/0800	2000	<input type="checkbox"/>	<input type="checkbox"/>	
<b>W/T PVT E-207*</b>	Sanders, Jess	1	DP4/0800	2000	<input type="checkbox"/>	<input type="checkbox"/>	
<b>W/T PVT E-229*</b>	Hertzog, Gene	1	DP4/0800	2000	<input type="checkbox"/>	<input type="checkbox"/>	
7. Control Operations Continue to mop up 300FT. Back haul trash to drop points. Continue to look for spot fires across the line. Seek out signature hot spots that have LAT/LONG on IR map.							
8. Special Instructions <b>Avoid ground disturbing activities in areas marked with pink and/or red/white striped flagging tape</b> <b>Beware of bee and wasp hazards.</b> <b>*Indicates 12hour resource</b>							
9. Division/Group Communication Summary							
Function	Frequency	System	Channel	Function	Frequency	System	Channel
Command	<b>RX 151.1750</b> <b>Tone 15</b> <b>TX 159.4500</b> <b>Tone 15</b>	King NIFC	<b>CDF Command 9</b>	EMS	<b>RX/TX</b> <b>156.0750</b> <b>TX 156.7</b>	King NIFC	<b>Calcord</b>
Tactical Div/Group	<b>RX/TX</b> <b>154.2725</b> <b>TX/RX 156.7</b>	King NIFC	<b>VFIRE 24</b>	Air to Ground	<b>RX/TX</b> <b>159.3150</b> <b>TX/RX 192.8</b>	King NIFC	<b>Air to Ground</b> <b>CDF Tac 17</b>
Prepared by (Resource Unit Ldr.) Shane Sherwood 		Approved by (Planning Sect. Ch.) Mike Mills 		Date 07/22/2014		Time 1100	



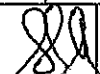

<b>DIVISION ASSIGNMENT LIST</b>			1. Branch		2. Group <b>EAST C/A/Y/W/S/R</b>		
3. Incident Name <b>Bully</b>			4. Operational Period Date: 07/26/2014 – 07/27/2014 Time: 0800 - 0800				
5. Operations Personnel							
Operations Chief		<b>Fields, Merrick*</b>		Division/Group Supervisor		<b>Swensen, Clint*</b>	
Branch Director				Branch Safety		<b>Bergstrand, Matt*</b>	
6. Resources Assigned this Period							
Strike Team/Task Force/ Resource Designator	Leader	Number Persons	Drop Off PT./Time	Pick Up PT./Time	On Line	Off Line	
<b>STC TGU 9250 C*</b>	Darnall, Fields	17	DP2/0800	2000	<input type="checkbox"/>	<input type="checkbox"/>	
STG SHU 9242 G	Furia, James	36	DP2/0800	0800	<input type="checkbox"/>	<input type="checkbox"/>	
STG TGU 9256 G	Galvez, Shane	34	DP2/0800	0800	<input type="checkbox"/>	<input type="checkbox"/>	
<b>W/T PVT E-138*</b>	Beilon, Ron	1	DP2/0800	2000	<input type="checkbox"/>	<input type="checkbox"/>	
<b>W/T PVT E-139*</b>	Keene, Robert	1	DP2/0800	2000	<input type="checkbox"/>	<input type="checkbox"/>	
7. Control Operations Continue to mop up 300FT. Back haul trash to drop points. Continue to look for spot fires across the line. Seek out signature hot spots that have LAT/LONG on IR map.							
8. Special Instructions <b>Beware of bee and wasp hazards.</b> *Indicates 12hour resource							
9. Division/Group Communication Summary							
Function	Frequency	System	Channel	Function	Frequency	System	Channel
Command	<b>RX 151.1750</b> <b>Tone 15</b> <b>TX 159.4500</b> <b>Tone 15</b>	King NIFC	<b>CDF Command 9</b>	EMS	<b>RX/TX</b> <b>156.0750</b> <b>TX 156.7</b>	King NIFC	<b>Calcord</b>
Tactical Div/Group	<b>RX/TX</b> <b>154.2875</b> <b>TX/RX 156.7</b>	King NIFC	<b>VFIRE 25</b>	Air to Ground	<b>RX/TX</b> <b>159.3150</b> <b>TX/RX 192.8</b>	King NIFC	<b>Air to Ground</b> <b>CDF Tac 17</b>
Prepared by (Resource Unit Ldr.) Shane Sherwood 		Approved by (Planning Sect. Ch.) Mike Mills 		Date 07/22/2014		Time 1100	

DIVISION ASSIGNMENT LIST			1. Branch		2. Division/Group <b>Fire Supp Repair (1 of 3)</b>		
3. Incident Name <b>Bully</b>			4. Operational Period Date: 07/23/2014 – 07/24/2014 Time: 0700 - 0700				
5. Operations Personnel							
Operations Chief		<b>Fields, Merrick</b>		Division/Group Supervisor		<b>Beck, Bruce *</b>	
Branch Director				Branch Safety			
6. Resources Assigned this Period							
Strike Team/Task Force/ Resource Designator	Leader	Number Persons	Drop Off PT./Time	Pick Up PT./Time	On Line	Off Line	
<b>FOBS O-292*</b>	Boone, Mathew	1	ICP/0800	2000	<input type="checkbox"/>	<input type="checkbox"/>	
<b>FOBS O-238*</b>	Wasburn, Jed	1	ICP/0800	2000	<input type="checkbox"/>	<input type="checkbox"/>	
<b>FOBS(T) O-389*</b>	Feller, Pete	1	ICP/0800	2000	<input type="checkbox"/>	<input type="checkbox"/>	
<b>FOBS O-92*</b>	Denman, Damon	1	ICP/0800	2000	<input type="checkbox"/>	<input type="checkbox"/>	
<b>DOZ PVT E-25*</b>	Catteneo, Angelo	1	ICP/0800	2000	<input type="checkbox"/>	<input type="checkbox"/>	
<b>DOZ PVT E-26*</b>	Catteneo, Angelo	1	ICP/0800	2000	<input type="checkbox"/>	<input type="checkbox"/>	
<b>DOZ PVT E-64*</b>	Carlton, Les	1	ICP/0800	2000	<input type="checkbox"/>	<input type="checkbox"/>	
<b>DOZ PVT E-68*</b>	Ross, Casey	1	ICP/0800	2000	<input type="checkbox"/>	<input type="checkbox"/>	
<b>DOZ PVT E-69*</b>	Herrett, Ken	1	ICP/0800	2000	<input type="checkbox"/>	<input type="checkbox"/>	
<b>DOZ PVT E-70*</b>	Bryant, Chuck	1	ICP/0800	2000	<input type="checkbox"/>	<input type="checkbox"/>	
<b>DOZ PVT E-71*</b>	Gregory, Tom	1	ICP/0800	2000	<input type="checkbox"/>	<input type="checkbox"/>	
<b>DOZ PVT E-137*</b>	Rodgers, Rick	1	ICP/0800	2000	<input type="checkbox"/>	<input type="checkbox"/>	
7. Control Operations DIV A/Y water bar dozer line, buck and pile slash along Platina Rd DIV W water bar FOBS continue mapping the dozer lines for future repair							
8. Special Instructions <b>* Indicates 12 hour resource</b> <b>Beware of bee and wasp hazards.</b>							
9. Division/Group Communication Summary							
Function	Frequency	System	Channel	Function	Frequency	System	Channel
Command	RX 151.1750 Tone 15 TX 159.4500 Tone 15	King NIFC	CDF Command 9	EMS	RX/TX 156.0750 TX 156.7	King NIFC	Calcord
Tactical Div/Group	RX/TX 154.3025 TX/RX 156.7	King NIFC	VFIRE 26	Air to Ground	RX/TX 159.3150 TX/RX 192.8	King NIFC	Air to Ground CDF Tac 17
Prepared by (Resource Unit Ldr.) Shane Sherwood <i>SS</i>		Approved by (Planning Sect. Ch.) Mike Mills <i>MM</i>		Date 07/22/2014		Time 1200	

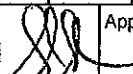

<b>DIVISION ASSIGNMENT LIST</b>			1. Branch		2. Division/Group <b>Fire Supp Repair (2 of 3)</b>		
3. Incident Name <b>Bully</b>			4. Operational Period Date: 07/23/2014 – 07/24/2014 Time: 0700 - 0700				
5. Operations Personnel							
Operations Chief		<b>Fields, Merrick</b>		Division/Group Supervisor		<b>Beck, Bruce *</b>	
Branch Director				Safety			
6. Resources Assigned this Period							
Strike Team/Task Force/ Resource Designator	Leader	Number Persons	Drop Off PT./Time	Pick Up PT./Time	On Line	Off Line	
<b>DOZ PVT E-156*</b>	Sandling, Greg	1	ICP/0800	2000	<input type="checkbox"/>	<input type="checkbox"/>	
<b>DOZ PVT E-200*</b>	Hagen, Steve	1	ICP/0800	2000	<input type="checkbox"/>	<input type="checkbox"/>	
<b>W/T PVT E-23*</b>	Partridge, Warren	1	ICP/0800	2000	<input type="checkbox"/>	<input type="checkbox"/>	
<b>W/T PVT E-179*</b>	Bray, Thomas	1	ICP/0800	2000	<input type="checkbox"/>	<input type="checkbox"/>	
<b>W/T PVT E-180*</b>	Swartz, Paul	1	ICP/0800	2000	<input type="checkbox"/>	<input type="checkbox"/>	
<b>W/T PVT E-186*</b>	Hill, Douglas	1	ICP/0800	2000	<input type="checkbox"/>	<input type="checkbox"/>	
<b>W/T PVT E-202*</b>	Ford, Gary	1	ICP/0800	2000	<input type="checkbox"/>	<input type="checkbox"/>	
<b>W/T PVT E-203*</b>	Graham, Jeff	1	ICP/0800	2000	<input type="checkbox"/>	<input type="checkbox"/>	
<b>W/T PVT E-204*</b>	Auker, Randy	1	ICP/0800	2000	<input type="checkbox"/>	<input type="checkbox"/>	
<b>W/T PVT E-243*</b>	Mendoza, Richard	1	ICP/0800	2000	<input type="checkbox"/>	<input type="checkbox"/>	
<b>DIV A/Y water bar dozer line, buck and pile slash along Platina Rd</b> <b>DIV W water bar</b> <b>FOBS continue mapping the dozer lines for future repair</b>							
8. Special Instructions * Indicates 12 hour resource <b>Beware of bee and wasp hazards.</b>							
9. Division/Group Communication Summary							
Function	Frequency	System	Channel	Function	Frequency	System	Channel
Command	<b>RX 151.1750</b> <b>Tone 15</b> <b>TX 159.4500</b> <b>Tone 15</b>	King NIFC	<b>CDF Command 9</b>	EMS	<b>RX/TX</b> <b>156.0750</b> <b>TX 156.7</b>	King NIFC	<b>Calcord</b>
Tactical Div/Group	<b>RX/TX</b> <b>154.3025</b> <b>TX/RX 156.7</b>	King NIFC	<b>VFIRE 26</b>	Air to Ground	<b>RX/TX</b> <b>159.3150</b> <b>TX/RX 192.8</b>	King NIFC	<b>Air to Ground</b> <b>CDF Tac 17</b>
Prepared by (Resource Unit Ldr.) Shane Sherwood 		Approved by (Planning Sect. Ch.) Mike Mills 			Date 07/22/2014		Time 1200

<b>DIVISION ASSIGNMENT LIST</b>			1. Branch		2. Division/Group <b>Fire Supp Repair (3 of 3)</b>		
3. Incident Name <b>Bully</b>			4. Operational Period Date: 07/23/2014 – 07/24/2014 Time: 0700 - 0700				
5. Operations Personnel							
Operations Chief		<b>Fields, Merrick</b>		Division/Group Supervisor		<b>Beck, Bruce *</b>	
Branch Director				Safety			
6. Resources Assigned this Period							
Strike Team/Task Force/ Resource Designator	Leader	Number Persons	Drop Off PT./Time	Pick Up PT./Time	On Line	Off Line	
<b>W/T PVT E-244*</b>	Kotterman, Dustin	1	ICP/0800	2000	<input type="checkbox"/>	<input type="checkbox"/>	
<b>W/T PVT E-247*</b>	Orsi, Nathan	1	ICP/0800	2000	<input type="checkbox"/>	<input type="checkbox"/>	
<b>W/T PVT E-248*</b>	Perry, Sam	1	ICP/0800	2000	<input type="checkbox"/>	<input type="checkbox"/>	
<b>W/T PVT E-249*</b>	Barton, Barr	1	ICP/0800	2000	<input type="checkbox"/>	<input type="checkbox"/>	
<b>W/T PVT E-250*</b>	Hertzog, John	1	ICP/0800	2000	<input type="checkbox"/>	<input type="checkbox"/>	
<b>CRW SHASTA 21*</b>	Schneider, Tyler	21	ICP/0800	2000	<input type="checkbox"/>		
<b>GRD PVT SUNRISE*</b>	Williams, John	1	ICP/0800	2000	<input type="checkbox"/>	<input type="checkbox"/>	
7. Control Operations DIV A/Y water bar dozer line, buck and pile slash along Platina Rd DIV W water bar FOBS continue mapping the dozer lines for future repairs							
8. Special Instructions * Indicates 12 hour resource <b>Beware of bee and wasp hazards.</b>							
9. Division/Group Communication Summary							
Function	Frequency	System	Channel	Function	Frequency	System	Channel
Command	<b>RX 151.1750</b> <b>Tone 15</b> <b>TX 159.4500</b> <b>Tone 15</b>	King NIFC	<b>CDF Command 9</b>	EMS	<b>RX/TX</b> <b>156.0750</b> <b>TX 156.7</b>	King NIFC	<b>Calcord</b>
Tactical Div/Group	<b>RX/TX</b> <b>154.3025</b> <b>TX/RX 156.7</b>	King NIFC	<b>VFIRE 26</b>	Air to Ground	<b>RX/TX</b> <b>159.3150</b> <b>TX/RX 192.8</b>	King NIFC	<b>Air to Ground</b> <b>CDF Tac 17</b>
Prepared by (Resource Unit Ldr.) Shane Sherwood <i>SS</i>		Approved by (Planning Sect. Ch.) Mike Mills <i>MM</i>		Date 07/22/2014		Time 2300	

DIVISION ASSIGNMENT LIST			1. Branch		2. Division/Group		
3. Incident Name <b>Bully</b>			4. Operational Period Date: 07/24/2014 – 07/25/2014		Time: 0800 - 0800		
5. Operations Personnel							
Operations Chief		<b>Fields, Merrick</b>		Division/Group Supervisor		<b>Boone, Mathew</b>	
Branch Director				Branch Safety			
6. Resources Assigned this Period							
Strike Team/Task Force/ Resource Designator	Leader	Number Persons	Drop Off PT./Time	Pick Up PT./Time	On Line	Off Line	
FOBS O-238*	Wasburn, Jed	1	ICP/0800	2000	<input type="checkbox"/>	<input type="checkbox"/>	
FOBS(T) O-389*	Feller, Pete	1	ICP/0800	2000	<input type="checkbox"/>	<input type="checkbox"/>	
FOBS O-92*	Denman, Damon	1	ICP/0800	2000	<input type="checkbox"/>	<input type="checkbox"/>	
DOZ PVT E-25*	Catteneo, Angelo	1	ICP/0800	2000	<input type="checkbox"/>	<input type="checkbox"/>	
DOZ PVT E-26*	Catteneo, Angelo	1	ICP/0800	2000	<input type="checkbox"/>	<input type="checkbox"/>	
DOZ PVT E-68*	Ross, Casey	1	ICP/0800	2000	<input type="checkbox"/>	<input type="checkbox"/>	
DOZ PVT E-69*	Herrett, Ken	1	ICP/0800	2000	<input type="checkbox"/>	<input type="checkbox"/>	
DOZ PVT E-71*	Gregory, Tom	1	ICP/0800	2000	<input type="checkbox"/>	<input type="checkbox"/>	
CRW SHASTA 21*	Schneider, Tyler	21	ICP/0800	2000	<input type="checkbox"/>	<input type="checkbox"/>	
W/T PVT E-179*	Bray, Thomas	1	ICP/0800	2000	<input type="checkbox"/>	<input type="checkbox"/>	
W/T PVT E-180*	Forte, Bob	1	ICP/0800	2000	<input type="checkbox"/>	<input type="checkbox"/>	
W/T PVT E-186*	Hill, Douglas	1	ICP/0800	2000	<input type="checkbox"/>	<input type="checkbox"/>	
7. Control Operations DIV A/Y water bar dozer line, buck and pile slash along Platina Rd DIV W water bar FOBS continue mapping the dozer lines for future repair							
8. Special Instructions * Indicates 12 hour resource Beware of bee and wasp hazards.							
9. Division/Group Communication Summary							
Function	Frequency	System	Channel	Function	Frequency	System	Channel
Command	RX 151.1750 Tone 15 TX 159.4500 Tone 15	King NIFC	CDF Command 9	EMS	RX/TX 156.0750 TX 156.7	King NIFC	Calcord
Tactical Div/Group	RX/TX 154.3025 TX/RX 156.7	King NIFC	VFIRE 26	Air to Ground	RX/TX 159.3150 TX/RX 192.8	King NIFC	Air to Ground CDF Tac 17
Prepared by (Resource Unit Ldr.) Shane Sherwood		Approved by (Planning Sect. Ch.) Mike Mills		Date 07/22/2014		Time 1200	

<b>DIVISION ASSIGNMENT LIST</b>			1. Branch		2. Division/Group <b>Fire Supp Repair (2 of 2)</b>			
3. Incident Name <b>Bully</b>			4. Operational Period Date: 07/24/2014 – 07/25/2014				Time: 0800 - 0800	
5. Operations Personnel								
Operations Chief		<b>Fields, Merrick</b>		Division/Group Supervisor		<b>Boone, Mathew</b>		
Branch Director				Branch Safety				
6. Resources Assigned this Period								
Strike Team/Task Force/ Resource Designator	Leader	Number Persons	Drop Off PT./Time	Pick Up PT./Time	On Line	Off Line		
<b>W/T PVT E-202*</b>	Ford, Gary	1	ICP/0800	2000	<input type="checkbox"/>	<input type="checkbox"/>		
<b>W/T PVT E-203*</b>	Graham, Jeff	1	ICP/0800	2000	<input type="checkbox"/>	<input type="checkbox"/>		
<b>W/T PVT E-244*</b>	Kotterman, Dustin	1	ICP/0800	2000	<input type="checkbox"/>	<input type="checkbox"/>		
<b>W/T PVT E-248*</b>	Perry, Sam	1	ICP/0800	2000	<input type="checkbox"/>	<input type="checkbox"/>		
<b>W/T PVT E-249*</b>	Barton, Barr	1	ICP/0800	2000	<input type="checkbox"/>	<input type="checkbox"/>		
<b>W/T PVT E-250*</b>	Hertzig, John	1	ICP/0800	2000	<input type="checkbox"/>	<input type="checkbox"/>		
<b>W/T PVT SUNRISE*</b>	Williams, John	1	ICP/0800	2000	<input type="checkbox"/>	<input type="checkbox"/>		
7. Control Operations DIV A/Y water bar dozer line, buck and pile slash along Platina Rd DIV W water bar FOBS continue mapping the dozer lines for future repair								
8. Special Instructions <b>* Indicates 12 hour resource</b> <b>Beware of bee and wasp hazards..</b>								
9. Division/Group Communication Summary								
Function	Frequency	System	Channel	Function	Frequency	System	Channel	
Command	<b>RX 151.1750</b> <b>Tone 15</b> <b>TX 159.4500</b> <b>Tone 15</b>	King NIFC	<b>CDF Command 9</b>	EMS	<b>RX/TX</b> <b>156.0750</b> <b>TX 156.7</b>	King NIFC	<b>Calcord</b>	
Tactical Div/Group	<b>RX/TX</b> <b>154.3025</b> <b>TX/RX 156.7</b>	King NIFC	<b>VFIRE 26</b>	Air to Ground	<b>RX/TX</b> <b>159.3150</b> <b>TX/RX 192.8</b>	King NIFC	<b>Air to Ground</b> <b>CDF Tac 17</b>	
Prepared by (Resource Unit Ldr.) Shane Sherwood 		Approved by (Planning Sect. Ch.) Mike Mills 		Date 07/22/2014		Time 1200		

DIVISION ASSIGNMENT LIST		1. Branch		2. Division/Group <b>Fire Supp Repair (1 of 2)</b>			
3. Incident Name <b>Bully</b>		4. Operational Period Date: 07/25/2014 – 07/26/2014				Time: 0800 - 0800	
5. Operations Personnel							
Operations Chief <b>Fields, Merrick</b>		Division/Group Supervisor <b>Boone, Mathew</b>					
Branch Director		Branch Safety					
6. Resources Assigned this Period							
Strike Team/Task Force/ Resource Designator	Leader	Number Persons	Drop Off PT./Time	Pick Up PT./Time	On Line	Off Line	
<b>FOBS O-238*</b>	Wasburn, Jed	1	ICP/0800	2000	<input type="checkbox"/>	<input type="checkbox"/>	
<b>FOBS(T) O-389*</b>	Feller, Pete	1	ICP/0800	2000	<input type="checkbox"/>	<input type="checkbox"/>	
<b>FOBS O-92*</b>	Denman, Damon	1	ICP/0800	2000	<input type="checkbox"/>	<input type="checkbox"/>	
<b>DOZ PVT E-25*</b>	Catteneo, Angelo	1	ICP/0800	2000	<input type="checkbox"/>	<input type="checkbox"/>	
<b>DOZ PVT E-26*</b>	Catteneo, Angelo	1	ICP/0800	2000	<input type="checkbox"/>	<input type="checkbox"/>	
<b>DOZ PVT E-68*</b>	Ross, Casey	1	ICP/0800	2000	<input type="checkbox"/>	<input type="checkbox"/>	
<b>DOZ PVT E-69*</b>	Herrett, Ken	1	ICP/0800	2000	<input type="checkbox"/>	<input type="checkbox"/>	
<b>DOZ PVT E-71*</b>	Gregory, Tom	1	ICP/0800	2000	<input type="checkbox"/>	<input type="checkbox"/>	
<b>CRW SHASTA 21*</b>	Schneider, Tyler	21	ICP/0800	2000	<input type="checkbox"/>	<input type="checkbox"/>	
<b>W/T PVT E-179*</b>	Bray, Thomas	1	ICP/0800	2000	<input type="checkbox"/>	<input type="checkbox"/>	
<b>W/T PVT E-180*</b>	Forte, Bob	1	ICP/0800	2000	<input type="checkbox"/>	<input type="checkbox"/>	
<b>W/T PVT E-186*</b>	Hill, Douglas	1	ICP/0800	2000	<input type="checkbox"/>	<input type="checkbox"/>	
7. Control Operations DIV A/Y water bar dozer line, buck and pile slash along Platina Rd DIV W water bar FOBS continue mapping the dozer lines for future repair							
8. Special Instructions * Indicates 12 hour resource Beware of bee and wasp hazards.							
9. Division/Group Communication Summary							
Function	Frequency	System	Channel	Function	Frequency	System	Channel
Command	<b>RX 151.1750</b> <b>Tone 15</b> <b>TX 159.4500</b> <b>Tone 15</b>	King NIFC	<b>CDF Command 9</b>	EMS	<b>RX/TX</b> <b>156.0750</b> <b>TX 156.7</b>	King NIFC	<b>Calcord</b>
Tactical Div/Group	<b>RX/TX</b> <b>154.3025</b> <b>TX/RX 156.7</b>	King NIFC	<b>VFIRE 26</b>	Air to Ground	<b>RX/TX</b> <b>159.3150</b> <b>TX/RX 192.8</b>	King NIFC	<b>Air to Ground</b> <b>CDF Tac 17</b>
Prepared by (Resource Unit Ldr.) <b>Shane Sherwood</b>		Approved by (Planning Sect. Ch.) <b>Mike Mills</b>		Date 07/22/2014		Time 1200	

<b>DIVISION ASSIGNMENT LIST</b>			1. Branch		2. Division/Group <b>Fire Supp Repair (2 of 2)</b>		
3. Incident Name <b>Bully</b>			4. Operational Period Date: 07/25/2014 – 07/26/2014 Time: 0800 - 0800				
5. Operations Personnel							
Operations Chief		<b>Fields, Merrick</b>		Division/Group Supervisor		<b>Boone, Mathew</b>	
Branch Director				Branch Safety			
6. Resources Assigned this Period							
Strike Team/Task Force/ Resource Designator	Leader	Number Persons	Drop Off PT./Time	Pick Up PT./Time	On Line	Off Line	
<b>W/T PVT E-202*</b>	Ford, Gary	1	ICP/0800	2000	<input type="checkbox"/>	<input type="checkbox"/>	
<b>W/T PVT E-203*</b>	Graham, Jeff	1	ICP/0800	2000	<input type="checkbox"/>	<input type="checkbox"/>	
<b>W/T PVT E-244*</b>	Kotterman, Dustin	1	ICP/0800	2000	<input type="checkbox"/>	<input type="checkbox"/>	
<b>W/T PVT E-248*</b>	Perry, Sam	1	ICP/0800	2000	<input type="checkbox"/>	<input type="checkbox"/>	
<b>W/T PVT E-249*</b>	Barton, Barr	1	ICP/0800	2000	<input type="checkbox"/>	<input type="checkbox"/>	
<b>W/T PVT E-250*</b>	Hertzog, John	1	ICP/0800	2000	<input type="checkbox"/>	<input type="checkbox"/>	
<b>W/T PVT SUNRISE*</b>	Williams, John	1	ICP/0800	2000	<input type="checkbox"/>	<input type="checkbox"/>	
7. Control Operations DIV A/Y water bar dozer line, buck and pile slash along Platina Rd DIV W water bar FOBS continue mapping the dozer lines for future repair							
8. Special Instructions <b>* Indicates 12 hour resource</b> <b>Beware of bee and wasp hazards.</b>							
9. Division/Group Communication Summary							
Function	Frequency	System	Channel	Function	Frequency	System	Channel
Command	<b>RX 151.1750</b> <b>Tone 15</b> <b>TX 159.4500</b> <b>Tone 15</b>	King NIFC	<b>CDF Command 9</b>	EMS	<b>RX/TX</b> <b>156.0750</b> <b>TX 156.7</b>	King NIFC	<b>Calcord</b>
Tactical Div/Group	<b>RX/TX</b> <b>154.3025</b> <b>TX/RX 156.7</b>	King NIFC	<b>VFIRE 26</b>	Air to Ground	<b>RX/TX</b> <b>159.3150</b> <b>TX/RX 192.8</b>	King NIFC	<b>Air to Ground</b> <b>CDF Tac 17</b>
Prepared by (Resource Unit Ldr.) Shane Sherwood 		Approved by (Planning Sect. Ch.) Mike Mills 		Date 07/22/2014		Time 1200	





10. TASK/MISSION/ASSIGNMENT (Use ICS-220a if additional space needed; Type/Function includes: Air Tactical, Retardant, Recon, Personnel Transport, Water Dropping, etc.)

TYPE/FUNCTION	NAME OF PERSONNEL OR CARGO (if applicable) OR INSTRUCTIONS FOR TACTICAL AIRCRAFT	MISSION START	8FLY FROM	FLY TO
Air Tactical	Direct A/C operations, coordinate with Ops.			
Bucket support	HELICOPTERS. SUPPORT CREWS ON THE LINE.			
PAX/Cargo	SLING LOADS NEED TO BE ORDERED BY 1400 HRS. ORDER THROUGH COMMUNICATIONS			
Medevac	See Medical Plan for instructions / Utilize AIR RESCUE frequency 159.3525 - CDF Tac 25			
Recon	IC, OSC, and SUL as requested			
Helispot Construction	Once helispot established/approved/numbered, notify Air Ops with Lat Long			
Helitack	When on fireline, be sure to follow LCES, 10s and 18s. Use Lookouts and Decision Points.			

11. Helispot, Dip Site Portable Retardant Base and Sling Spot Information-

IDENTIFIER	DIP SITES	SLING SPOT #	DIVISION	LATITUDE	LONGITUDE	REMARKS
Redding Tanker Base				40° 30.54	122° 17.54	6101 Airport Rd Redding Ca.
Bully Helispot				40° 27.610	122° 37.654	Breshears Ranch, Platina Rd. across from CAL FIRE Sta. 57
H-1			Div F	40° 28.10	122° 51.74	
H-2			Div F	40° 27.886	122° 51.842	

# MEDICAL PLAN ICS 206

1. INCIDENT NAME  
**BULLY**

2. DATE PREPARED  
07/22/14

3. TIME PREPARED  
1400

4. OPERATIONAL PERIOD  
7/23/14 - 7/26/14

## 5. INCIDENT MEDICAL AID STATIONS

MEDICAL AID STATIONS	LOCATION	PARAMEDICS	
		YES	NO

## 6. TRANSPORTATION

### A. AMBULANCE SERVICES

NAME	LOCATION	CONTACT	PARAMEDICS	
			YES	NO
<b>GROUND:</b> American Medical Response, AMR	4989 Mountain Lakes Blvd. Redding, CA 96001	530.225.4521	X	
<b>GROUND:</b> Mercy Ambulance	2175 Rosaline Ave. Redding, CA 96001	530.225.7214	X	
<b>AIR:</b> REACH 5 (Air Transport)	1524 East Street Redding, CA 96001	530.351.5148	X	
<b>AIR:</b> PHI MED 4-3 (Air Transport)	5900 Old Oregon Trail Redding, CA 96002	530.221.0646	X	
<b>AIR RESCUE:</b> CHP H14, H16 (Hoist, 9am-4pm)	North Division CA 96001	530.225.2040	X	

### B. INCIDENT AMBULANCES

NAME	LOCATION	PARAMEDICS	
		YES	NO

## 7. HOSPITALS

NAME	ADDRESS	TRAVEL TIME		PHONE	HELIPAD		BURN CENTER	
		AIR	GRND		YES	NO	YES	NO
Mercy Medical Center (Level II Trauma Ctr)	2175 Rosaline Ave Redding, CA	ICP: 5 min FIRE: 20	10 min 55 mins	530.225.7214	X			X
Shasta Regional (Level III Trauma Ctr)	1100 Butte Street Redding, CA	ICP: 5 min FIRE: 20	20 min 65mins	530.243.4042	X			X
UC Davis Burn Ctr	2315 Stockton Blvd Sacramento, CA	1 hrs	2.5 hrs	916.734.3636	X		X	

## 8. MEDICAL EMERGENCY PROCEDURES

### LINE EMERGENCY:

CREW SUPV notifies DIVS with pt. COMPLAINT, CONDITION and LOCATION

- Division/Group Supervisor contacts:
  - Closest EMS resource
  - Communications Unit, "DECLARE EMERGENCY"
- Communications Unit contacts:
  - Ground or Air Ambulance (Air Rescue and/or Air Transport)
  - Operations
  - Safety
  - Medical Unit
- Division Supervisor or designee will serve as point of contact and run medical emergency on assigned channel
  - A pre-assigned tactical frequency (ie:CALCORD) should be used for IWI and only for duration of need.
- Communications Unit will clear command channel for emergency traffic as needed and only for duration of need.

### CAMP EMERGENCY:

Contact Medical Unit with patient COMPLAINT, CONDITION and LOCATION. Medical Staff will respond to stabilize incident.

- Medical Unit contacts:
  - Communications
  - Safety
  - Logistics
  - Operations
  - Crew Supervisor
  - Comps/Claims

### INJURY REPORTING PROCEDURES

NATURE OF INJURY \_\_\_\_\_  
 LOCATION OF PATIENT \_\_\_\_\_  
 POINT OF CONTACT \_\_\_\_\_  
 TRANSPORTATION REQUESTED BY: AIR \_\_\_ GROUND \_\_\_  
 POINT OF PICKUP \_\_\_\_\_  
 LAT \_\_\_\_\_ LONG \_\_\_\_\_  
 PATIENT UNIT ID \_\_\_\_\_  
 IS AN EMT WITH PATIENT: YES \_\_\_ NO \_\_\_  
 AGE \_\_\_\_\_ SEX: MALE \_\_\_ FEMALE \_\_\_

**ALL EMERGENCIES---Secure the area and identify witnesses for later investigation. Keep an accurate log of events.**

ICS 206  
(Rev 03/12)

9. PREPARED BY: (Medical Unit Leader)

Neal Moriarty IMT6 MEDL

10. REVIEWED BY: (Safety Officer)

Gabe Santos IMT6 SOF1

# INCIDENT RADIO COMMUNICATIONS PLAN (ICS 205)

<b>1. Incident Name:</b> CA-SHU-006248 BULLY	<b>2. Date/Time Prepared:</b> Date: 07/21/2014 Time: 1600HRS	<b>3. Operational Period:</b> Date From: 07/23/2014 Time From: 0700 Date To: 07/27/2014 Time To: 0700
---	--	---

4. Basic Radio Channel Use:										
Zone Grp.	Ch #	Function	Channel Name/Trunked Radio System Talkgroup	Assignment	RX Freq N or W	RX Tone/NAC	TX Freq N or W	TX Tone/NAC	Mode (A, D, or M)	Remarks
	1	COMMAND	CDF CMD 9	BRANCH EASTWEST	151.1750 N	103.5	159.4500 N	162.2	A	TONE 15
	2									
	3	TACTICAL	VFIRE 24	DIVISION F/I/Q	154.2725 N	156.7	154.2725 N	156.7	A	
	4	TACTICAL	VFIRE 25	DIVISION C/A/Y/W/S/R	154.2875 N	156.7	154.2875 N	156.7	A	
	5	TACTICAL	VFIRE 26	SUPPRESSION REPAIR	154.3025 N	156.7	154.3025 N	156.7	A	
	6									
	7									
	8									
	9									
	10									
	11	TACTICAL	CDF TAC 17	AIR TO GROUND	159.3150 N	192.8	159.3150 N	192.8	A	AIR TO GROUND
	12	TACTICAL	CALCORD	ALL DIVISIONS	156.0750 N	156.7	156.0750 N	156.7	A	AMB COORDINATION
	13									
	14									
	15									
	16	TACTICAL	AIR GUARD	ALL DIVISIONS	168.6250 N		168.6250 N	110.9	A	EMERGENCY ONLY
	17									
	18									
	19									
	20	TACTICAL	AIR GUARD	ALL DIVISIONS	168.6250 N		168.6250 N	110.9	A	EMERGENCY ONLY

**5. Special Instructions:**

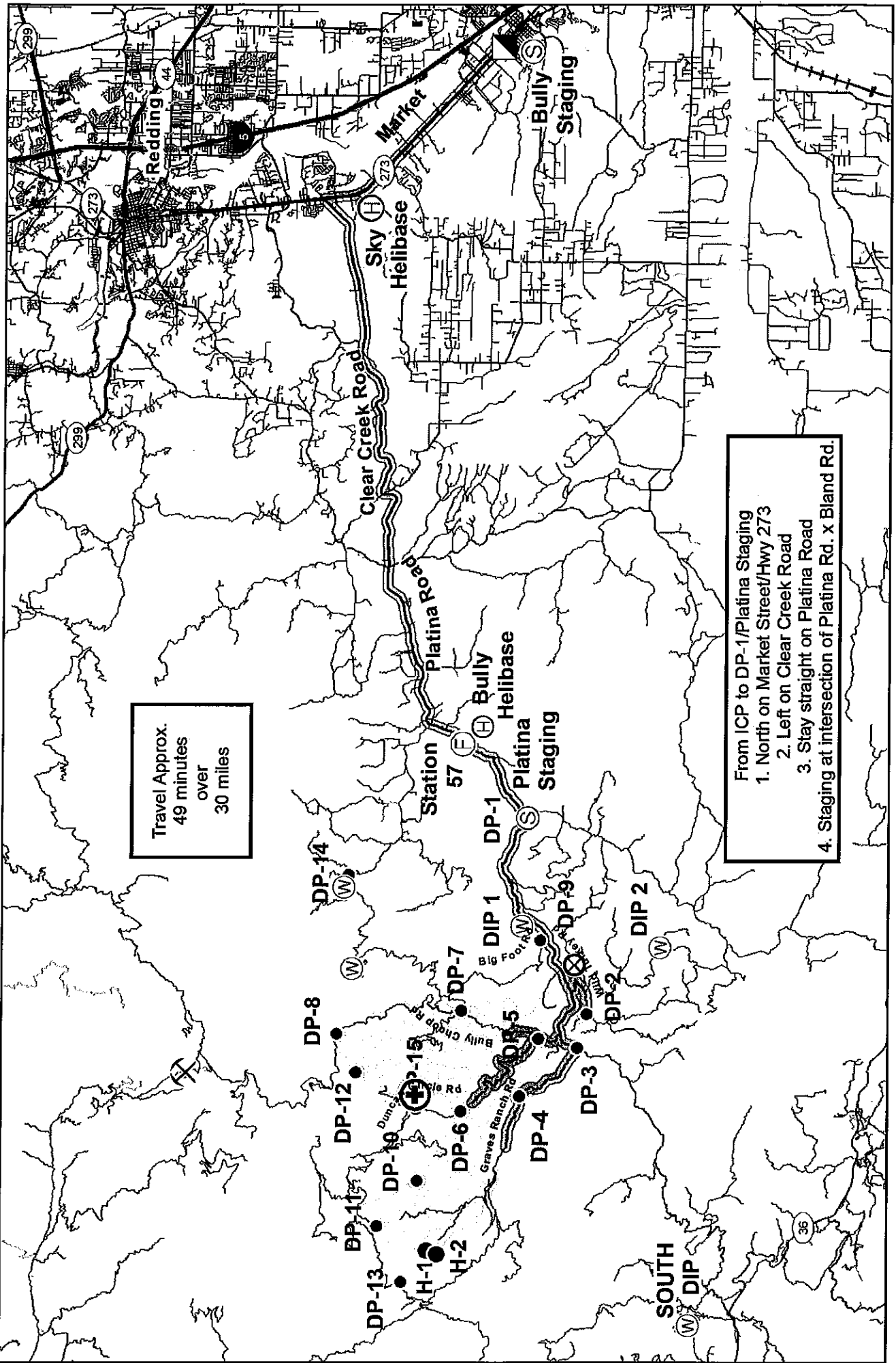
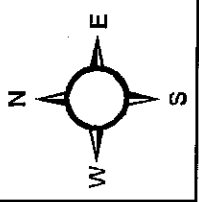
<b>6. Prepared by (Communications Unit Leader):</b> Name: E. Moore. CAL Fire IMT 6	Signature:
ICS 205	Date/Time: 07/21/2014 2000 HRS



# TRANSPORTATION MAP

BULLY INCIDENT CA-SHU-006248 7/23-27/2014  
 Team 6 GIS 7/19/2014 21:23 Hours NAD83

- Legend**
- ICP
  - Helibase
  - Drop Point
  - Fire Origin
  - Main Route
  - Fire Station
  - Staging Area
  - Helispot
  - Water Source
  - Mine Hazard
  - Med/Vac Site



Travel Approx.  
 49 minutes  
 over  
 30 miles

From ICP to DP-1/Platina Staging  
 1. North on Market Street/Hwy 273  
 2. Left on Clear Creek Road  
 3. Stay straight on Platina Road  
 4. Staging at intersection of Platina Rd. x Bland Rd.

Fire Point	Latitude	Longitude
DP-1	40 26.401'	-122 39.755'
DP-2	40 24.903'	-122 45.101'
DP-3	40 25.076'	-122 46.043'
DP-4	40 26.260'	-122 47.430'
DP-5	40 25.901'	-122 45.816'
DP-6	40 27.482'	-122 47.868'
DP-7	40 27.538'	-122 45.111'
DP-8	40 30.154'	-122 45.820'
DP-9	40 25.930'	-122 43.110'
DP-10	40 28.344'	-122 49.824'
DP-11	40 29.170'	-122 51.106'
DP-12	40 29.723'	-122 46.899'
DP-13	40 28.650'	-122 52.710'
DP-14	40 30.015'	-122 41.450'
DP-15	40 28.425'	122 47.855
Platina Staging	40 26.285'	-122 39.755'
Station 57	40 27.698'	-122 37.768'
Dip 1	40 26.330'	-122 42.730'
Dip 2	40 23.410'	-122 43.220'
Rainbow Dip	40 30.085'	-122 41.789'
South Dip	40 22.570'	-122 53.590'
H-1	40 28.100'	-122 51.740'
H-2	40 27.886'	-122 51.842'
Sky Helibase	40 29.940'	-122 22.830'
Medi-vac Site	40 28.449'	-122 47.467'
Bully Helibase	40 27.610'	-122 37.654'

# FINANCE SECTION

---

*Will be located at the*

## GAIA

*4125 Riverside Place*

*Anderson, CA 96007*

*Starting 7/24/14*

*All Resources remaining on  
the incident will need to  
closeout pay documents and  
eFC-33s at the above  
location.*

### CONTACT INFORMATION

PHONE: 530.365.7077 ext. 1329

FAX: 530.378.1137





