





Sources: Esri, DeLorme, NAVTEQ, TomTom, Intermap, increment P Corp., GEBCO, USGS, FAO, NPS, NRCAN, GeoBase, IGN, Kadaster NL, Ordnance Survey, Esri Japan, METI, Esri China (Hong Kong), swisstopo, and the GIS User Community



Melanie Kerr
Bully Fire
IR Flight July 15, 2014 2152 hr

- Legend**
-  20140715_2152_Bully_HeatPerimeter
 -  20140715_2152_Bully_IntenseHeat
 -  20140715_2152_Bully_ScatteredHeat
 -  20140715_2152_Bully_IsolatedHeatSources
Sources within 300ft of Edge labeled

9,248 Acres

