





Sources: Esri, DeLorme, NAVTEQ, TomTom, Intermap, increment P Corp., GEBCO, USGS, FAO, NPS, NRCAN, GeoBase, IGN, Kadaster NL, Ordnance Survey, Esri Japan, METI, Esri China (Hong Kong), swisstopo, and the GIS User Community



Melanie Kerr  
**Bully Fire**  
**IR Flight July 19, 2014 2031 hr**

- Legend**
-  20140719\_2031\_Bully\_HeatPerimeter
  -  20140719\_2031\_Bully\_ScatteredHeat
  -  20140719\_2031\_Bully\_IntenseHeat
  -  20140719\_2031\_Bully\_IsolatedHeatSource  
Sources within 300ft of Edge labeled

12,661 Acres

