




Sources: Esri, DeLorme, NAVTEQ, TomTom, Intermap, increment P Corp., GEBCO, USGS, FAO, NPS, NRCAN, GeoBase, IGN, Kadaster NL, Ordnance Survey, Esri Japan, METI, Esri China (Hong Kong), swisstopo, and the GIS User Community



Melanie Kerr  
**Bully Fire**  
**IR Flight July 21, 2014 2044 hr**

- Legend**
-  20140721\_2044\_Bully\_HeatPerimeter
  -  20140721\_2044\_Bully\_IsolatedHeatSource  
*Sources within 300ft of Edge labeled*
  -  20140721\_2044\_Bully\_ScatteredHeat

12,661 Acres

