

Eiler Incident


CA-SHU-006933

Operational Period

August 5, 2014

0700-0700



INCIDENT OBJECTIVES	1. INCIDENT NAME Eiler	2. DATE PREPARED 8-4-2014	3. TIME PREPARED 22:45									
4. OPERATIONAL PERIOD (DATE/TIME) 8-5-14 0700-0700												
5. GENERAL CONTROL OBJECTIVES FOR THE INCIDENT (INCLUDE ALTERNATIVES) <p>Management Objectives:</p> <ul style="list-style-type: none"> • Identify hazardous conditions and apply mitigations to provide for responder and public safety. • Protect the values at risk: Private Timber Lands, Natural Gas Lines, Power Lines, Hydro Electric Plant, Communities in the fire area and the Thousand Lakes Wilderness. • Cooperative collaboration between the multiple agencies involved. • Reduce the potential for impacts to natural and cultural resources, utilize M.I.S.T Tactics where appropriate. • Maintain costs commensurate with values at risk. • Collect and validate intelligence to ensure internal and external information is coordinated for accuracy. <p>Control Objectives:</p> <ul style="list-style-type: none"> • Keep fire North of Highway 44 • Keep fire South of Highway 299 • Keep fire East of Burney Creek • Keep fire West of Road 36N18 and 34N34 												
6. WEATHER FORCAST FOR OPERATIONAL PERIOD <ul style="list-style-type: none"> • *See attached spot weather forecast* 												
7. GENERAL SAFETY MESSAGE <ul style="list-style-type: none"> • Provide proper work rest cycles for all personnel while ensuring hydration takes place throughout the operational period. Ensure that all crew receive an operational briefing. 												
8. ATTACHMENTS (X IF ATTACHED) <table border="0"> <tr> <td><input checked="" type="checkbox"/> ORGANIZATION LIST (ICS 203)</td> <td><input checked="" type="checkbox"/> MEDICAL PLAN (ICS 206)</td> <td><input type="checkbox"/></td> </tr> <tr> <td><input checked="" type="checkbox"/> ASSIGNMENT LIST (ICS 204)</td> <td><input type="checkbox"/> INCIDENT MAP</td> <td><input type="checkbox"/></td> </tr> <tr> <td><input checked="" type="checkbox"/> COMMUNICATIONS PLAN (ICS 205)</td> <td><input type="checkbox"/> TRAFFIC PLAN</td> <td><input type="checkbox"/></td> </tr> </table>				<input checked="" type="checkbox"/> ORGANIZATION LIST (ICS 203)	<input checked="" type="checkbox"/> MEDICAL PLAN (ICS 206)	<input type="checkbox"/>	<input checked="" type="checkbox"/> ASSIGNMENT LIST (ICS 204)	<input type="checkbox"/> INCIDENT MAP	<input type="checkbox"/>	<input checked="" type="checkbox"/> COMMUNICATIONS PLAN (ICS 205)	<input type="checkbox"/> TRAFFIC PLAN	<input type="checkbox"/>
<input checked="" type="checkbox"/> ORGANIZATION LIST (ICS 203)	<input checked="" type="checkbox"/> MEDICAL PLAN (ICS 206)	<input type="checkbox"/>										
<input checked="" type="checkbox"/> ASSIGNMENT LIST (ICS 204)	<input type="checkbox"/> INCIDENT MAP	<input type="checkbox"/>										
<input checked="" type="checkbox"/> COMMUNICATIONS PLAN (ICS 205)	<input type="checkbox"/> TRAFFIC PLAN	<input type="checkbox"/>										
9. PREPARED BY (PLANNING SECTION CHIEF) Steven Ward, PSC1		10. APPROVED BY (INCIDENT COMMANDER) Kevin Smith, ICT1 										

ORGANIZATION ASSIGNMENT LIST		
1. Incident Name		
EILER		
2. Date	3. Time	
8/4/2014	2300	
4. Operational Period		
8/5/2014 0700-0700		
Position	Name	
5. Incident Commander and Staff		
Incident Commander	Kevin Smith/Mike Minton/Donna McCain (T)	
Deputy	Billy See / Jay Kurth	
Safety Officer	Rick Griggs / Scott Hansen (T)	
Information Officer	Johnny Miller	
Liaison Officer	Pete Dailey / Michael Urquides (T)	
Law Liaison Officer	John Davis / Ken Roberts	
6. Agency Representative		
Agency	Name	
USFS – LNF	Kit Mullen / Al Vazquez	
BIA	Josh Simmons	
CAL-OES	Gary Humphrey	
Shasta Co Sheriff	Eric Margrini	
CCC	John Griffith	
CAL-TRANS	Joe Baltazar	
PG & E	Scott Holmquest	
7. Planning Section		
Chief	Sean Griffis	
Deputy	Steve Ward	
Resources Unit	Anale Burlew / James Lopez	
Situation Unit	Ron Roberts / Phillip Selegue (T)	
Documentation Unit		
Demobilization Unit	Dave Pucci / Paul Saba	
Technical Specialists	Dave Sinclear (Plans – NorCal IMT – 1)	
Human Resources		
Training		
8. Logistics Section		
Chief	Brett Surr / Craig White	
Deputy		
Supply Unit	Amber Storey	
Facilities Unit	Tobin Riley	
Ground Support Unit	Steve Weir	
Communications Unit	Ken Parker	
Medical Unit	Baryl Hunter	
Motel Tech Spec	Richard Bohn	
Food Unit	Edward Galpeault	

9. Operations Section		
Chief	Mike Oliverria (Day)/ Rich Drozen (Night) / Curtis Coots	
Deputy	Mike Parkes / Brian Norton (T)	
a. Branch I- Division/Groups		
Branch Director	Nick Schuler	
Deputy		
Division	D	Martin Gill / John Wiseman (T)
Division	F	Jacob Keown / Gabriel Huck (T)
Division	I	Patrick Williams
Division	R	Dave Davis
Division	T	Leslie Blackwell
b. Branch II - Division/Groups		
Branch Director	Michael Ramirez	
Deputy		
Division	A	Zac Cogle
Division	U	Rick Dowell
Division	W	
c. Special Groups & Staging Areas		
Law Group	Eiler Law	
Staging Area	Eiler Stg	
Division/Group		
Division/Group		
Division/Group		
d. Air Operations Branch		
Air Operations Branch Director	Frank Podesta	
Air Attack Supervisor		
Air Support Supervisor	Jon Chin	
Helicopter Coordinator		
Air Tanker Coordinator		
10. Finance Section		
Chief	Steve Hawks / Lois Charlton	
Deputy	Tim Kerbrat	
Time Unit	Tiffany Tracy	
Procurement Unit	Evelyn Glenn	
Compensation/Claims Unit	Skip Sanner	
Cost Unit	Darren Dow	
Prepared by (Resource Unit Leader) James Lopez, RESL		

Eiler Weather Forecast – AUGUST 5, 2014

Summary from NOAA Spot Weather Forecast

Issued August 4, 2014

RED FLAG WARNING

Through Tuesday evening, isolated to scattered thunderstorms are expected across Trinity County. Some storms may produce heavy rain. Wind gusts up to 30 MPH are possible.

Discussion: Tuesday

Monsoonal moisture has pushed over the fire and will remain over the region through Tuesday. This will bring lower temperatures and higher humidities for the next few days. Scattered showers are expected near the fire and isolated thunderstorms are possible. Models are indicating that a short wave (instability) could move near to south of the fire overnight Tuesday into Wednesday morning. If thunderstorms do develop near the fire Tuesday night, heavier downpours may be a concern.

Warmer and drier conditions will begin to set in Wednesday and Thursday.

Tuesday

Sky/Weather.....Mostly cloudy with a chance of showers and thunderstorms

MAX TEMP.....70 – 75 degrees

MIN RH.....45 – 50 percent

Wind (20 ft)

Slope/Valley....Southeast/downslope winds 2 to 5 MPH becoming west 10 to 15 MPH around 1pm

RidgeTop.....Southeast winds 3 – 7 MPH becoming west 10 to 15 MPH around 1pm

CWR.....50 Percent

LAL.....2

Mixing Height.....Less than 500 ft AGL increasing to 1500 ft AGL in the afternoon

Mixing Winds.....Southeast 3 to 6 mph becoming west 10 to 15 MPH around 1 pm

Tuesday Night

Sky/Weather.....Mostly cloudy with a chance of showers and thunderstorms

MAX TEMP.....53 - 58 degrees

MIN RH.....85 - 90 percent

Wind (20 ft)


Slope/Valley....Terrain driven winds 4 to 9 mph

RidgeTop.....North to East winds 10 to 15 MPH

CWR.....50 Percent

LAL.....3

FIRE BEHAVIOR FORECAST

FORECAST NUMBER: 2	TYPE OF FIRE: Wildland Fire
FIRE NAME: Eiler	OPERATIONAL PERIOD: 08/05 (0700-0700)
DATE ISSUED: 08/04/2014	TIME ISSUED: 2100
UNIT: SHU	SIGNED: 
	Typed/printed: Scott Jones

INPUTS

WEATHER SUMMARY:

RED FLAG WARNING

Isolated to scattered thunderstorms, may produce heavy rain. Wind gusts up to 30 mph possible.

Monsoonal moisture has pushed over the fire and should remain through today. Scattered showers are expected near the fire with a possible isolated thunderstorm.

Mostly Cloudy – Max Temp 70-75 RH 45-50% LAL 2

20ft Wind – Slope Valley SE downslope 2 to 5 becoming W 10 to 15 around 1pm.

Ridgetop Wind: SE 3 to 7 mph becoming W 10 to 15 mph around 1 pm

OUTPUTS

FIRE BEHAVIOR

GENERAL:

Fire behavior (**FB**) continues to be high as fuels that are drought stricken are receptive to fire progression. Downed 100 and 1000 hr dead fuels, medium height shrubs and smaller trees are the main carriers of fire for both horizontal and vertical growth. The grass models were less effective carriers of fire growth.

Vertical extension into canopy was more prevalent in the denser Ponderosa Pine configurations.

The lower levels of (**FB**) due to early morning dense smoke may increase in intensity if either; the afternoon temperatures & winds are strong enough to clear the smoke to allow solar radiation to reach the fuels; or thunderstorms develop over the fire area.

The fire area is a mix of Ponderosa Pine, Sage and Mahogany, lava cap, logging slash and regrowth. With the exception of the steeper terrain around Burney Mountain the terrain is moderate slope.

Fire Behavior for Optimal Alignment

Fuel Type	ROS FWD	ROS LAT	FL (Ft)	Transition to Crown	P(i)G
Brush (Shaded)	32-50 ft/min	4 – 6 ft/min	4 - 13	YES	26 %
Brush (UN-Shaded)	40-62 ft/min	4 – 6 ft/min	4 - 13	YES	26 %
Timber Litter (Shaded)	2-6 ft/min	.5 – 2 ft/min	1 - 2	NO	26 %
Timber Litter (UN-Shaded)	4-6 ft/min	.5 – 2 ft/min	2 – 6	YES	26 %

Expect Extreme Fire Behavior During any Thunderstorm Event

SPECIFIC:

If the predicted weather holds, the main amount of activity will be in the northern divisions. Local west winds usually develop around 1500 hrs and push around Burney Mtn towards Burney. These fuels have been receptive to firing operations.

With expected thunderstorms, downdrafts have the potential to push fire in all directions. Fuels are diverse throughout the area and have proven to be receptive to ember fall out. If thunderstorms produce 30 mph winds, spotting and chance of extreme (FB) will test control lines. Crews should assume that there will be high potential for spots due to CURRENT SEASON TRENDS in respect to fire receptive fuel loads.

There could also be isolated showers as cells move over the fire area. Be cautious as localized flash flooding could create other hazards.

AIR OPERATIONS:

Thunderstorm activity and or heavy smoke production in the drainages will inhibit aircraft availability.

SAFETY

Thunderstorms cause significant hazards for firefighters including downbursts that can cause extreme fire behavior. A sudden reversal in wind direction, a noticeable rise in wind speed and a sharp drop in temperature may note the mature stage of a storm. Heavy rain, hail and lightning only occur during a mature stage of a thunderstorm.

Be Safe



HEALTH AND SAFETY MESSAGE



Safety Starts With You

We Are ALL accountable for SAFE behaviors

INCIDENT: Eiler Incident

DATE: August 5, 2014 TIME: 0700-0700

Major Hazards and Risks: Thunderstorms, Extreme Fire Behavior, Fatigue, Narrow Roads, Terrain, Limited Resources, WUI.

*Thunderstorms are predicted throughout the fire area today. Review and follow **Thunderstorm Safety**, pg. 21 in your IRPG.*

Extreme fire behavior is predicted. Know your L.C.E.S and practice P.A.C.E.

Manage yourself and those around you for excessive fatigue; many have driven long distances or been assigned for extended periods. Use the buddy system and take breaks as needed.

Eat and drink fluids on a regular basis to maintain an appropriate energy level for any expected work assignment. "Remember you are the only one that knows your limitations".

Understand and follow the Communications Plan (ICS 205) Be aware of the two bank comm. plan.

Review your ICS 206 and know what to do in the event of a medical emergency.

Driving: Keep your speeds down on all roads, watch out for loose, dusty roads, unstable shoulders and fire debris. Keep speeds to posted limits. Watch for wildlife and pedestrians in roadway. Wear your seatbelts.

Lookouts, Communication, Escape routes, Safety zones

P.A.C.E

Primary Plan (Offense)

- Focused on FF safety and objectives

Alternative Plan (Offense)

- Fallback plan that closely resembles primary plan

Contingency Plan (Defense)

- Focused on FF safety, move to safety zone, temporary refuge areas.

Emergency Plan (Defense)

- FF survival
- Deployment zones/Refuge area
- Fire shelters

TAILGATE SAFETY

- **Accountability:** everyone checks in and everyone checks out. Supervisors know where their crews are at all times
- **Communication:** everyone knows the com-plan
- **Briefing:** everyone knows the game plan, everyone knows the contingency plan
- **Safety gear:** everyone has the appropriate safety gear and in good working condition
- **LCES:** they are clear and made known to everyone
- **Medical:** follow the medical procedures found on the ICS206 in the IAP

A firefighter with good situational awareness is a **SAFE** firefighter

Incident Safety Officer: Scott Hansen

Incident Commander: Billy See



EILER INCIDENT RISK ANALYSIS (ICS 215a)



DIV	HAZARDOUS ACTIONS / CONDITIONS	MITIGATIONS/WARNINGS/REMEDIES
ALL	THUNDERSTORMS	<ul style="list-style-type: none"> Brief all personnel on <i>Thunderstorm Safety</i> (IRPG pg. 21). Anticipate outflow winds and plan accordingly (LCES and PACE).
ALL	DRIVING HAZARDS	<ul style="list-style-type: none"> Drive defensively! Expect the unexpected around every curve. Drive with headlights and seatbelts on. Slow Down! Narrow dirt roads with limited passing room. Coordinate your movements on one lane roads. Increase following distances. Maintain Situational Awareness. Use warning devices when operating near traffic. Use extreme caution driving in lava fields.
ALL	EXTREME FIRE BEHAVIOR	<ul style="list-style-type: none"> Know your LCES and maintain Situational Awareness. Use experienced look outs. Adhere to the downhill line construction guidelines. Monitor weather for changes in the wind, temp, and RH. Be alert for thunderstorm activity. Expect rapid rates of spread with long range spotting, have a contingency plan (PACE) with established decision points and safety zones.
ALL	FATIGUE/HEAT/DEHYDRATION	<ul style="list-style-type: none"> Be alert for signs of fatigue and take breaks as necessary. Monitor incoming resources for level of fatigue. Drink water before, during and after shifts, up to 1.5 gal. per shift. Be alert for signs of heat stress in yourself and others; use the buddy system. Eat small meals often and when possible. Drink electrolyte drinks at a 2 water to one sport drink ratio.
ALL	STRUCTURE DEFENSE & HAZARDS	<ul style="list-style-type: none"> Conduct thorough briefing for all personnel (inside rear cover IRPG). Follow <i>Wildland Urban Interface Guidelines</i> (IRPG p. 12-16).
ALL	AIRCRAFT OPERATIONS	<ul style="list-style-type: none"> Keep personnel out of drop zones. Use air-to-ground freq. to communicate with aircraft. Use clear, concise statements when directing aircraft. Use clock directions from pilot's perspective. Avoid "heli-mopping". Eliminate unnecessary pilot exposure.
ALL	POWER LINES	<ul style="list-style-type: none"> Follow <i>Power Line Safety</i> guidelines (IRPG pg.24.) Communicate power line hazards to immediate supervisor and hazard flag accordingly. Flag area around downed power lines and deny access. Treat all downed power lines as energized.
ALL	TACTICAL HAZARDS	<ul style="list-style-type: none"> Follow 10's and 18's. Complete Go no Go checklist for firing operations. Follow the Downhill Checklist. Know your LCES.
ALL	DOZER SAFETY	<ul style="list-style-type: none"> Watch for rolling material. Monitor safe working distances. Avoid working below Dozer. Utilize communication with the operator (radio or hand signals)
ALL	HAZARD TREES	<ul style="list-style-type: none"> Identify and Isolate the area to provide for the safety of others. Flag and make proper notifications. Do Not Fall trees out of your certification level.
ALL	COMMUNICATIONS	<ul style="list-style-type: none"> Ensure instructions are clear and understood. Clearly communicate the leader's intent. Use human repeaters or relays whenever possible. Brief others as needed, ask if you don't know. Communicate hazards to others. Utilize assigned frequencies only; know the communications plan (ICS 205).
Incident Name: EILER CA-SHU-006933		DATE PREPARED: August 4, 2014 1800hrs
ICS 215a		Prepared by: Scott Hansen, SOF1-T
		OPERATIONAL PERIOD August 5, 2014 0700-0700

CAL FIRE INCIDENT MANAGEMENT TEAM 5



Division / Group Supervisor Operational Period Expectations



Your participation as a Division Group Supervisor is a key component of the success of Incident Management Team 5. While serving as a member of this team we expect you to meet the following expectations.

- Provide Leadership and Supervision
- Implement and think safety at all times
- Maintain situational awareness at all times
- Be Creative and look for solutions to problems
- Attend briefings
- Obtain a thorough briefing from a team member of the Operations Section
- Complete and turn in your ICS-215 information by 1400 each day
- Complete shift tickets for all hired equipment.
- Participate and debrief daily with the finance unit when in Cost Apportionment
- Debrief with the plans section after each operational period.
- Provide accountability for all line personnel
- If available provide GPS data to the Situation Unit by established deadlines.
- Monitor work progress
- Backhaul all trash and supplies
- Release resources as the job is completed.

DIVISION ASSIGNMENT LIST			1. Branch I	2. Division/Group D				
3. Incident Name EILER			4. Operational Period Date: 8/5/2014					Time: 0700-0700
5. Operations Personnel								
Incident Commander	Kevin Smith	Operations		Mike Olivarria (D) / Rich Drozen (N) Curtis Coots				
Branch Director	Nicholas Schuler	Division/Group Supervisor		Martin Gill/John Wiseman (T)				
6. Resources Assigned this Period								
Strike Team/Task Force Resource Designator	Leader	Number Persons	Trans. Needed	Drop Off PT.	Pick Up PT.	On Line	Off Line	
1611C				EILER STAGING		<input type="checkbox"/>	<input type="checkbox"/>	
IHC*				EILER STAGING		<input type="checkbox"/>	<input type="checkbox"/>	
IHC ARROYO GRANDE*	M.HICKEY	20		EILER STAGING		<input type="checkbox"/>	<input type="checkbox"/>	
DOZ E-29 SUNRISE				EILER STAGING		<input type="checkbox"/>	<input type="checkbox"/>	
DOZ NORTH STATE	B.FLORNOI	2		EILER STAGING		<input type="checkbox"/>	<input type="checkbox"/>	
SOFR		1		EILER STAGING		<input type="checkbox"/>	<input type="checkbox"/>	
HEQB	N.HALE	1		EILER STAGING		<input type="checkbox"/>	<input type="checkbox"/>	
						<input type="checkbox"/>	<input type="checkbox"/>	
						<input type="checkbox"/>	<input type="checkbox"/>	
						<input type="checkbox"/>	<input type="checkbox"/>	
						<input type="checkbox"/>	<input type="checkbox"/>	
						<input type="checkbox"/>	<input type="checkbox"/>	
						<input type="checkbox"/>	<input type="checkbox"/>	
						<input type="checkbox"/>	<input type="checkbox"/>	
7. Control Operations Mop Up & Patrol								
8. Special Instructions -Red Flag Warning: Thunderstorms are predicted throughout the fire area today. Review and follow Thunderstorm Safety, pg. 21 in your IRPG. -Avoid ground disturbing activities in sensitive areas marked with one strip of red and one strip of white flagging. *12hr resources report to Bald ICP at McArthur for sleeping and feeding.								
9. Division/Group Communication Summary								
Function	Frequency	System	Channel	Function	Frequency	System	Channel	
Command CDF CMD 9 Tone 9	Rx:151.1750 Tx:159.4500	Rx:103.5 Tx:100.0	1	Command CDF CMD 9 Tone 14	Rx:151.1750 Tx:159.4500	Rx:103.5 Tx:151.4	2	
Tactical CDF Tac 21	Rx:159.3900 N Tx: 159.3900 N	Rx:156.7 Tx:156.7	6	Air to Ground CDF Tac 24	Rx:151.3175 Tx:151.3175	Rx:192.8 Tx:192.8	15	
Prepared by (Resource Unit Ldr.) James Lopez, RESL		Approved by (Planning Sect. Ch.) Sean Griffis, PSC1			Date 8/4/14		Time 2330	

DIVISION ASSIGNMENT LIST		1. Branch I	2. Division/Group F				
3. Incident Name EILER		4. Operational Period Date: 8/5/2014 Time: 0700-0700					
5. Operations Personnel							
Incident Commander	Kevin Smith	Operations	Mike Olivarria (D) / Rich Drozen (N) Curtis Coots				
Branch Director	Nicholas Schuler	Division/Group Supervisor	Jacob Keown/Gabriel Huck (T)				
6. Resources Assigned this Period							
Strike Team/Task Force Resource Designator	Leader	Number Persons	Trans. Needed	Drop Off PT.	Pick Up PT.	On Line	Off Line
STC LMU 9224C	S.DELACOUR	18		EILER STAGING		<input type="checkbox"/>	<input type="checkbox"/>
STC TGU 9252C	M.SMITH	20		EILER STAGING		<input type="checkbox"/>	<input type="checkbox"/>
STC CDF 9550C	E.SHALHOOB	16		EILER STAGING		<input type="checkbox"/>	<input type="checkbox"/>
STG SLU 9394G	J.ELMORE	33		EILER STAGING		<input type="checkbox"/>	<input type="checkbox"/>
DOZ E-25 HENTHORN				EILER STAGING		<input type="checkbox"/>	<input type="checkbox"/>
DOZ E-26 BEAUPRE				EILER STAGING		<input type="checkbox"/>	<input type="checkbox"/>
W/T BDF 51*	T.NORWOOD	1		EILER STAGING		<input type="checkbox"/>	<input type="checkbox"/>
W/T DANNY OILAR		1		EILER STAGING		<input type="checkbox"/>	<input type="checkbox"/>
W/T WILLMORE	D.OILER	2		EILER STAGING		<input type="checkbox"/>	<input type="checkbox"/>
FEMP	C.WELLS	1		EILER STAGING		<input type="checkbox"/>	<input type="checkbox"/>
FEMT	L.AHLERS	1		EILER STAGING		<input type="checkbox"/>	<input type="checkbox"/>
HEQB	J.GILLIS	1		EILER STAGING		<input type="checkbox"/>	<input type="checkbox"/>
						<input type="checkbox"/>	<input type="checkbox"/>
						<input type="checkbox"/>	<input type="checkbox"/>
7. Control Operations Complete line. Continue firing where needed. Mop up and patrol.							
8. Special Instructions -Red Flag Warning: Thunderstorms are predicted throughout the fire area today. Review and follow Thunderstorm Safety, pg. 21 in your IRPG. -Avoid ground disturbing activities in sensitive areas marked with one strip of red and one strip of white flagging. *12hr resources report to Bald ICP at McArthur for sleeping and feeding.							
9. Division/Group Communication Summary							
Function	Frequency	System	Channel	Function	Frequency	System	Channel
Command CDF CMD 9 Tone 9	Rx:151.1750 Tx:159.4500	Rx:103.5 Tx:100.0	1	Command CDF CMD 9 Tone 14	Rx:151.1750 Tx:159.4500	Rx:103.5 Tx:151.4	2
Tactical VTac 11	Rx:151.1375 N Tx: 151.1375 N	Rx:156.7 Tx:156.7	7	Air to Ground CDF Tac 24	Rx:151.3175 Tx:151.3175	Rx:192.8 Tx:192.8	15
Prepared by (Resource Unit Ldr.) James Lopez, RESL		Approved by (Planning Sect. Ch.) Sean Griffis, PSC1			Date 8/4/2014		Time 2330

DIVISION ASSIGNMENT LIST		1. Branch I	2. Division/Group I				
3. Incident Name EILER		4. Operational Period Date: 8/5/2014			Time: 0700-0700		
5. Operations Personnel							
Incident Commander	Kevin Smith	Operations	Mike Olivarria (D) / Rich Drozen (N) Curtis Coots				
Branch Director	Nicholas Schuler	Division/Group Supervisor	Patrick Williams				
6. Resources Assigned this Period							
Strike Team/Task Force Resource Designator	Leader	Number Persons	Trans. Needed	Drop Off PT.	Pick Up PT.	On Line	Off Line
STA RVC 6001A	C.DEHART	17		EILER STAGING		<input type="checkbox"/>	<input type="checkbox"/>
STC ORC 9328C	D.PHILLIPS	17		EILER STAGING		<input type="checkbox"/>	<input type="checkbox"/>
STC XSH 3152C	E. OHDE	17		EILER STAGING		<input type="checkbox"/>	<input type="checkbox"/>
STG BDU 9370G	G.MALINOWSKI	38		EILER STAGING		<input type="checkbox"/>	<input type="checkbox"/>
DOZ E-22 DADCO		2		EILER STAGING		<input type="checkbox"/>	<input type="checkbox"/>
DOZ E-28 SUNRISE		2		EILER STAGING		<input type="checkbox"/>	<input type="checkbox"/>
W/T E-53 ACTFAST	A.CATTANEO	2		EILER STAGING		<input type="checkbox"/>	<input type="checkbox"/>
W/T E-59 ACTFAST	C.MILAM	2		EILER STAGING		<input type="checkbox"/>	<input type="checkbox"/>
W/T E-60 ACT FAST	J.SWARTZ	2		EILER STAGING		<input type="checkbox"/>	<input type="checkbox"/>
FEMP	N.CHAPIN	1		EILER STAGING		<input type="checkbox"/>	<input type="checkbox"/>
FEMT	L.BENNETT	1		EILER STAGING		<input type="checkbox"/>	<input type="checkbox"/>
HEQB	D.ANDERSON	1		EILER STAGING		<input type="checkbox"/>	<input type="checkbox"/>
						<input type="checkbox"/>	<input type="checkbox"/>
						<input type="checkbox"/>	<input type="checkbox"/>
7. Control Operations Complete line. Continue firing where needed. Mop up and patrol.							
8. Special Instructions -Red Flag Warning: Thunderstorms are predicted throughout the fire area today. Review and follow Thunderstorm Safety, pg. 21 in your IRPG. -Avoid ground disturbing activities in sensitive areas marked with one strip of red and one strip of white flagging. *12hr resources report to Bald ICP at McArthur for sleeping and feeding.							
9. Division/Group Communication Summary							
Function	Frequency	System	Channel	Function	Frequency	System	Channel
Command CDF CMD 9 Tone 9	Rx:151.1750 Tx:159.4500	Rx:103.5 Tx:100.0	1	Command CDF CMD 9 Tone 14	Rx:151.1750 Tx:159.4500	Rx:103.5 Tx:151.4	2
Tactical VTac12	Rx:154.4725 N Tx: 154.4725 N	Rx:156.7 Tx:156.7	8	Air to Ground CDF Tac 24	Rx:151.3175 Tx:151.3175	Rx:192.8 Tx:192.8	15
Prepared by (Resource Unit Ldr.) James Lopez, RESL		Approved by (Planning Sect. Ch.) Sean Griffis, PSC1		Date 8/4/14		Time 2330	

DIVISION ASSIGNMENT LIST		1. Branch I	2. Division/Group R				
3. Incident Name EILER		4. Operational Period Date: 8/5/2014				Time: 0700-0700	
5. Operations Personnel							
Incident Commander	Kevin Smith	Operations	Mike Olivarria (D) / Rich Drozen (N) Curtis Coots				
Branch Director	Nicholas Schuler	Division/Group Supervisor	Dave Davis				
6. Resources Assigned this Period							
Strike Team/Task Force Resource Designator	Leader	Number Persons	Trans. Needed	Drop Off PT.	Pick Up PT.	On Line	Off Line
STA 5804A				EILER STAGING		<input type="checkbox"/>	<input type="checkbox"/>
STA 2805A				EILER STAGING		<input type="checkbox"/>	<input type="checkbox"/>
STC MEU 9113C	M. MAYNARD	23		EILER STAGING		<input type="checkbox"/>	<input type="checkbox"/>
W/T OILAR (E-2)	P. OILAR	2		EILER STAGING		<input type="checkbox"/>	<input type="checkbox"/>
W/T WILLMORE	D. OILAR	1		EILER STAGING		<input type="checkbox"/>	<input type="checkbox"/>
W/T WILLIS (E-43)	M. DAINVAVSKOS	2		EILER STAGING		<input type="checkbox"/>	<input type="checkbox"/>
HEQB	J. FUGIT			EILER STAGING		<input type="checkbox"/>	<input type="checkbox"/>
						<input type="checkbox"/>	<input type="checkbox"/>
						<input type="checkbox"/>	<input type="checkbox"/>
						<input type="checkbox"/>	<input type="checkbox"/>
						<input type="checkbox"/>	<input type="checkbox"/>
						<input type="checkbox"/>	<input type="checkbox"/>
						<input type="checkbox"/>	<input type="checkbox"/>
						<input type="checkbox"/>	<input type="checkbox"/>
						<input type="checkbox"/>	<input type="checkbox"/>
						<input type="checkbox"/>	<input type="checkbox"/>
						<input type="checkbox"/>	<input type="checkbox"/>
						<input type="checkbox"/>	<input type="checkbox"/>
						<input type="checkbox"/>	<input type="checkbox"/>
						<input type="checkbox"/>	<input type="checkbox"/>
7. Control Operations Mop up and patrol.							
8. Special Instructions -Red Flag Warning: Thunderstorms are predicted throughout the fire area today. Review and follow Thunderstorm Safety, pg. 21 in your IRPG. -Avoid ground disturbing activities in sensitive areas marked with one strip of red and one strip of white flagging. *12hr resources report to Bald ICP at McArthur for sleeping and feeding.							
9. Division/Group Communication Summary							
Function	Frequency	System	Channel	Function	Frequency	System	Channel
Command CDF CMD 9 Tone 9	Rx:151.1750 Tx:159.4500	Rx:103.5 Tx:100.0	1	Command CDF CMD 9 Tone 14	Rx:151.1750 Tx:159.4500	Rx:103.5 Tx:151.4	2
Tactical VTac 13	Rx:158.7375 N Tx: 158.7375 N	Rx:156.7 Tx:156.7	9	Air to Ground CDF Tac 24	Rx:151.3175 Tx:151.3175	Rx:192.8 Tx:192.8	15
Prepared by (Resource Unit Ldr.) James Lopez, RESL		Approved by (Planning Sect. Ch.) Sean Griffis, PSC1		Date 8/4/14		Time 2330	

DIVISION ASSIGNMENT LIST			1. Branch I	2. Division/Group T				
3. Incident Name EILER			4. Operational Period Date: 8/5/2014				Time: 0700-0700	
5. Operations Personnel								
Incident Commander		Kevin Smith		Operations		Mike Olivarria (D) / Rich Drozen (N) Curtis Coats		
Branch Director		Nicholas Schuler		Division/Group Supervisor		Leslie Blackwell		
6. Resources Assigned this Period								
Strike Team/Task Force Resource Designator	Leader	Number Persons	Trans. Needed	Drop Off PT.	Pick Up PT.	On Line	Off Line	
STA 2807A				DOYLES CORNER		<input type="checkbox"/>	<input type="checkbox"/>	
STA 2250A				DOYLES CORNER		<input type="checkbox"/>	<input type="checkbox"/>	
STC SHU 9248C		18		DOYLES CORNER		<input type="checkbox"/>	<input type="checkbox"/>	
STC 2175C				DOYLES CORNER		<input type="checkbox"/>	<input type="checkbox"/>	
STC 1521C				DOYLES CORNER		<input type="checkbox"/>	<input type="checkbox"/>	
STG SLU 9395G	N. HERRING	21		DOYLES CORNER		<input type="checkbox"/>	<input type="checkbox"/>	
STG BDU 9370G	G. MALINOWSKI	21		DOYLES CORNER		<input type="checkbox"/>	<input type="checkbox"/>	
STG				DOYLES CORNER		<input type="checkbox"/>	<input type="checkbox"/>	
STL MMU 9429L	G. DULCICH	5		DOYLES CORNER		<input type="checkbox"/>	<input type="checkbox"/>	
FEMP	A. BOCANEGRA	1		DOYLES CORNER		<input type="checkbox"/>	<input type="checkbox"/>	
FEMT	E. NELSON	1		DOYLES CORNER		<input type="checkbox"/>	<input type="checkbox"/>	
						<input type="checkbox"/>	<input type="checkbox"/>	
						<input type="checkbox"/>	<input type="checkbox"/>	
						<input type="checkbox"/>	<input type="checkbox"/>	
7. Control Operations Continue building line on spot fires. Mop up and patrol.								
8. Special Instructions -Red Flag Warning: Thunderstorms are predicted throughout the fire area today. Review and follow Thunderstorm Safety, pg. 21 in your IRPG. -Avoid ground disturbing activities in sensitive areas marked with one strip of red and one strip of white flagging. *12hr resources report to Bald ICP at McArthur for sleeping and feeding.								
9. Division/Group Communication Summary								
Function	Frequency	System	Channel	Function	Frequency	System	Channel	
Command CDF CMD 9 Tone 9	Rx:151.1750 Tx:159.4500	Rx:103.5 Tx:100.0	1	Command CDF CMD 9 Tone 14	Rx:151.1750 Tx:159.4500	Rx:103.5 Tx:151.4	2	
Tactical VTac 14	Rx:159.4725 N Tx:159.4725 N	Rx:156.7 Tx:156.7	10	Air to Ground CDF Tac 24	Rx:151.3175 Tx:151.3175	Rx:192.8 Tx:192.8	15	
Prepared by (Resource Unit Ldr.) James Lopez, RESL			Approved by (Planning Sect. Ch.) Sean Griffis, PSC1			Date 8/4/2014	Time 2330	

DIVISION ASSIGNMENT LIST			1. Branch I	2. Division/Group Structure Group 1				
3. Incident Name EILER			4. Operational Period Date: 8/5/2014					Time: 0700-0700
5. Operations Personnel								
Incident Commander	Kevin Smith		Operations	Mike Olivarria (D) / Rich Drozen (N) Curtis Coots				
Branch Director	Nicholas Schuler		Division/Group Supervisor	David Nicholson/Josh Silveira (T)				
6. Resources Assigned this Period								
Strike Team/Task Force Resource Designator	Leader	Number Persons	Trans. Needed	Drop Off PT.	Pick Up PT.	On Line	Off Line	
STA IMP 6108A	C. HALL	21		TBD by DIV		<input type="checkbox"/>	<input type="checkbox"/>	
STA OES 4806A	S. SIMONS	21		TBD by DIV		<input type="checkbox"/>	<input type="checkbox"/>	
						<input type="checkbox"/>	<input type="checkbox"/>	
						<input type="checkbox"/>	<input type="checkbox"/>	
						<input type="checkbox"/>	<input type="checkbox"/>	
						<input type="checkbox"/>	<input type="checkbox"/>	
						<input type="checkbox"/>	<input type="checkbox"/>	
						<input type="checkbox"/>	<input type="checkbox"/>	
						<input type="checkbox"/>	<input type="checkbox"/>	
						<input type="checkbox"/>	<input type="checkbox"/>	
						<input type="checkbox"/>	<input type="checkbox"/>	
						<input type="checkbox"/>	<input type="checkbox"/>	
						<input type="checkbox"/>	<input type="checkbox"/>	
7. Control Operations Point protection as assigned. Structure triage and assessment.								
8. Special Instructions -Red Flag Warning: Thunderstorms are predicted throughout the fire area today. Review and follow Thunderstorm Safety, pg. 21 in your IRPG. -Avoid ground disturbing activities in sensitive areas marked with one strip of red and one strip of white flagging. *12hr resources report to Bald ICP at McArthur for sleeping and feeding.								
9. Division/Group Communication Summary								
Function	Frequency	System	Channel	Function	Frequency	System	Channel	
Command CDF CMD 9 Tone 9	Rx:151.1750 Tx:159.4500	Rx:103.5 Tx:100.0	1	Command CDF CMD 9 Tone 14	Rx:151.1750 Tx:159.4500	Rx:103.5 Tx:151.4	2	
Tactical VTac 12	Rx:154.4725 N Tx: 154.4725 N	Rx:156.7 Tx:156.7	8	Air to Ground CDF Tac 24	Rx:151.3175 Tx:151.3175	Rx:192.8 Tx:192.8	15	
Prepared by (Resource Unit Ldr.) James Lopez, RESL		Approved by (Planning Sect. Ch.) Sean Griffis, PSC1		Date 8/4/14		Time 2330		

DIVISION ASSIGNMENT LIST		1. Branch I	2. Division/Group Structure Group 3				
3. Incident Name EILER		4. Operational Period Date: 8/5/2014 Time: 0700-0700					
5. Operations Personnel							
Incident Commander	Kevin Smith	Operations	Mike Olivarria (D) / Rich Drozen (N) Curtis Coats				
Branch Director	Nicholas Schuler	Division/Group Supervisor					
6. Resources Assigned this Period							
Strike Team/Task Force Resource Designator	Leader	Number Persons	Trans. Needed	Drop Off PT.	Pick Up PT.	On Line	Off Line
STA 5803A				TBD by DIV		<input type="checkbox"/>	<input type="checkbox"/>
STA OES		16		TBD by DIV		<input type="checkbox"/>	<input type="checkbox"/>
						<input type="checkbox"/>	<input type="checkbox"/>
						<input type="checkbox"/>	<input type="checkbox"/>
						<input type="checkbox"/>	<input type="checkbox"/>
						<input type="checkbox"/>	<input type="checkbox"/>
						<input type="checkbox"/>	<input type="checkbox"/>
						<input type="checkbox"/>	<input type="checkbox"/>
						<input type="checkbox"/>	<input type="checkbox"/>
						<input type="checkbox"/>	<input type="checkbox"/>
						<input type="checkbox"/>	<input type="checkbox"/>
						<input type="checkbox"/>	<input type="checkbox"/>
						<input type="checkbox"/>	<input type="checkbox"/>
						<input type="checkbox"/>	<input type="checkbox"/>
						<input type="checkbox"/>	<input type="checkbox"/>
						<input type="checkbox"/>	<input type="checkbox"/>
7. Control Operations Point protection as assigned. Structure triage and assessment.							
8. Special Instructions -Red Flag Warning: Thunderstorms are predicted throughout the fire area today. Review and follow Thunderstorm Safety, pg. 21 in your IRPG. -Avoid ground disturbing activities in sensitive areas marked with one strip of red and one strip of white flagging. *12hr resources report to Bald ICP at McArthur for sleeping and feeding.							
9. Division/Group Communication Summary							
Function	Frequency	System	Channel	Function	Frequency	System	Channel
Command CDF CMD 9 Tone 9	Rx:151.1750 Tx:159.4500	Rx:103.5 Tx:100.0	1	Command CDF CMD 9 Tone 14	Rx:151.1750 Tx:159.4500	Rx:103.5 Tx:151.4	2
Tactical VTac 14	Rx:159.4725 N Tx:159.4725 N	Rx:156.7 Tx:156.7	10	Air to Ground CDF Tac 24	Rx:151.3175 Tx:151.3175	Rx:192.8 Tx:192.8	15
Prepared by (Resource Unit Ldr.) James Lopez, RESL		Approved by (Planning Sect. Ch.) Sean Griffis, PSC1		Date 8/4/14		Time 2330	


DIVISION ASSIGNMENT LIST		1. Branch II		2. Division/Group A			
3. Incident Name EILER		4. Operational Period Date: 8/5/2014				Time: 0700-0700	
5. Operations Personnel							
Incident Commander	Kevin Smith	Operations		Mike Olivarria (D) / Rich Drozen (N) Curtis Coats			
Branch Director	Michael Ramirez	Division/Group Supervisor		Zack Cogle			
6. Resources Assigned this Period							
Strike Team/Task Force Resource Designator	Leader	Number Persons	Trans. Needed	Drop Off PT.	Pick Up PT.	On Line	Off Line
STG RRU 9391G	K. QUAIST	21		DP 50		<input type="checkbox"/>	<input type="checkbox"/>
CREW 510*		16		DP 50		<input type="checkbox"/>	<input type="checkbox"/>
IHC FEATHER RIVER*	R. DANIELS	20		DP 50		<input type="checkbox"/>	<input type="checkbox"/>
IHC SAN JUAN*	J. GODSON	20		DP 50		<input type="checkbox"/>	<input type="checkbox"/>
IHC BIG BEAR*				DP 50		<input type="checkbox"/>	<input type="checkbox"/>
DOZ OILAR	J. THOMAS	2		DP 50		<input type="checkbox"/>	<input type="checkbox"/>
DOZ OILAR	J. THOMAS	1		DP 50		<input type="checkbox"/>	<input type="checkbox"/>
SOFR				DP 50		<input type="checkbox"/>	<input type="checkbox"/>
FEMP	B. RAMBAUD	1		DP 50		<input type="checkbox"/>	<input type="checkbox"/>
FEMT	K. BUSBY	1		DP 50		<input type="checkbox"/>	<input type="checkbox"/>
HEQB	S. DYER	1		DP 50		<input type="checkbox"/>	<input type="checkbox"/>
FELM*		1		DP 50		<input type="checkbox"/>	<input type="checkbox"/>
FELM*		1		DP 50		<input type="checkbox"/>	<input type="checkbox"/>
						<input type="checkbox"/>	<input type="checkbox"/>
7. Control Operations							
Continue to build line.							
8. Special Instructions							
-Red Flag Warning: Thunderstorms are predicted throughout the fire area today. Review and follow Thunderstorm Safety, pg. 21 in your IRPG.							
-Avoid ground disturbing activities in sensitive areas marked with one strip of red and one strip of white flagging.							
-DIVS needs to bring 100 lunches for spiked out crews.							
*12hr resources report to Bald ICP at McArthur for sleeping and feeding.							
9. Division/Group Communication Summary							
Function	Frequency	System	Channel	Function	Frequency	System	Channel
Command CDF CMD 9 Tone 9	Rx:151.1750 Tx:159.4500	Rx:103.5 Tx:100.0	1	Command CDF CMD 9 Tone 14	Rx:151.1750 Tx:159.4500	Rx:103.5 Tx:151.4	2
Tactical VFIRE 26	Rx:154.3025 N Tx:154.3025 N	Rx:156.7 Tx:156.7	13	Air to Ground CDF Tac 24	Rx:151.3175 Tx:151.3175	Rx:192.8 Tx:192.8	15
Prepared by (Resource Unit Ldr.) James Lopez, RESL		Approved by (Planning Sect. Ch.) Sean Griffis, PSC1		Date 8/4/2014		Time 2330	

DIVISION ASSIGNMENT LIST		1. Branch II	2. Division/Group U				
3. Incident Name EILER		4. Operational Period Date: 8/5/2014				Time: 0700-0700	
5. Operations Personnel							
Incident Commander	Kevin Smith	Operations	Mike Olivarria (D) / Rich Drozen (N) Curtis Coots				
Branch Director	Michael Ramirez	Division/Group Supervisor	Rick Dowell				
6. Resources Assigned this Period							
Strike Team/Task Force Resource Designator	Leader	Number Persons	Trans. Needed	Drop Off PT.	Pick Up PT.	On Line	Off Line
STA OES6 6841A	M. BERTRAND	22		HAT CREEK		<input type="checkbox"/>	<input type="checkbox"/>
STC 5650C				HAT CREEK		<input type="checkbox"/>	<input type="checkbox"/>
STC 1471C				HAT CREEK		<input type="checkbox"/>	<input type="checkbox"/>
ENG PNF 22*	T. BRENZAVICH	5		HAT CREEK		<input type="checkbox"/>	<input type="checkbox"/>
ENG PNF 24*		5		HAT CREEK		<input type="checkbox"/>	<input type="checkbox"/>
W/T PARTRIDGE*	D. LEE	1		HAT CREEK		<input type="checkbox"/>	<input type="checkbox"/>
W/T 225 HOLT				HAT CREEK		<input type="checkbox"/>	<input type="checkbox"/>
						<input type="checkbox"/>	<input type="checkbox"/>
						<input type="checkbox"/>	<input type="checkbox"/>
						<input type="checkbox"/>	<input type="checkbox"/>
						<input type="checkbox"/>	<input type="checkbox"/>
						<input type="checkbox"/>	<input type="checkbox"/>
						<input type="checkbox"/>	<input type="checkbox"/>
						<input type="checkbox"/>	<input type="checkbox"/>
7. Control Operations Triage and assess structure defense. Continue to plumb hoselay. Mop up and patrol 100'.							
8. Special Instructions -Red Flag Warning: Thunderstorms are predicted throughout the fire area today. Review and follow Thunderstorm Safety, pg. 21 in your IRPG. -Avoid ground disturbing activities in sensitive areas marked with one strip of red and one strip of white flagging. *12hr resources report to Bald ICP at McArthur for sleeping and feeding.							
9. Division/Group Communication Summary							
Function	Frequency	System	Channel	Function	Frequency	System	Channel
Command CDF CMD 9 Tone 9	Rx:151.1750 Tx:159.4500	Rx:103.5 Tx:100.0	1	Command CDF CMD 9 Tone 14	Rx:151.1750 Tx:159.4500	Rx:103.5 Tx:151.4	2
Tactical VFIRE 24	Rx:154.2725 Tx:154.2725	Rx:156.7 Tx:156.7	11	Air to Ground CDF Tac 24	Rx:151.3175 Tx:151.3175	Rx:192.8 Tx:192.8	15
Prepared by (Resource Unit Ldr.) James Lopez, RESL		Approved by (Planning Sect. Ch.) Sean Griffis		Date 8/4/14		Time 2330	

DIVISION ASSIGNMENT LIST			1. Branch II		2. Division/Group W				
3. Incident Name EILER			4. Operational Period Date: 8/5/2014				Time: 0700-0700		
5. Operations Personnel									
Incident Commander		Kevin Smith		Operations		Mike Olivarria (D) / Rich Drozen (N) Curtis Coats			
Branch Director		Michael Ramirez		Division/Group Supervisor					
6. Resources Assigned this Period									
Strike Team/Task Force Resource Designator	Leader	Number Persons	Trans. Needed	Drop Off PT.	Pick Up PT.	On Line	Off Line		
STC KRN 9320C	J. APPLETON	22		DP 65		<input type="checkbox"/>	<input type="checkbox"/>		
IHC AMERICAN RIVER*				DP 65		<input type="checkbox"/>	<input type="checkbox"/>		
IHC BECKINWORTH*				DP 65		<input type="checkbox"/>	<input type="checkbox"/>		
STG SHU 9247G	C. WILSON	34		DP 65		<input type="checkbox"/>	<input type="checkbox"/>		
STG MVU 9386G	E. WINKLER	37		DP 65		<input type="checkbox"/>	<input type="checkbox"/>		
DOZ E-27 INDEPENDENT				DP 65		<input type="checkbox"/>	<input type="checkbox"/>		
DOZ BTU 2140		1		DP 65		<input type="checkbox"/>	<input type="checkbox"/>		
						<input type="checkbox"/>	<input type="checkbox"/>		
						<input type="checkbox"/>	<input type="checkbox"/>		
						<input type="checkbox"/>	<input type="checkbox"/>		
						<input type="checkbox"/>	<input type="checkbox"/>		
						<input type="checkbox"/>	<input type="checkbox"/>		
						<input type="checkbox"/>	<input type="checkbox"/>		
						<input type="checkbox"/>	<input type="checkbox"/>		
						<input type="checkbox"/>	<input type="checkbox"/>		
7. Control Operations Continue to build hand line and dozer line.									
8. Special Instructions -Red Flag Warning: Thunderstorms are predicted throughout the fire area today. Review and follow Thunderstorm Safety, pg. 21 in your IRPG. -Avoid ground disturbing activities in sensitive areas marked with one strip of red and one strip of white flagging. *12hr resources report to Bald ICP at McArthur for sleeping and feeding.									
9. Division/Group Communication Summary									
Function	Frequency	System	Channel	Function	Frequency	System	Channel		
Command CDF CMD 9 Tone 9	Rx:151.1750 Tx:159.4500	Rx:103.5 Tx:100.0	1	Command CDF CMD9 Tone 14	Rx:151.1750 Tx:159.4500	Rx:103.5 Tx:151.4	2		
Tactical VFIRE 25	Rx:154.2875 Tx:154.2875	Rx:156.7 Tx:156.7	12	Air to Ground CDF Tac 24	Rx:151.3175 Tx:151.3175	Rx:192.8 Tx:192.8	15		
Prepared by (Resource Unit Ldr.) James Lopez, RESL			Approved by (Planning Sect. Ch.) Sean Griffis, PSC1			Date 8/4/2014		Time 2330	

DIVISION ASSIGNMENT LIST			1. Branch II	2. Division/Group Structure Group 2	Latitude/ Longitude		
3. Incident Name EILER			4. Operational Period Date: 8/5/2014 Time: 0700-0700				
5. Operations Personnel							
Incident Commander		Kevin Smith		Operations		Mike Olivarria (D) / Rich Drozen (N) Curtis Coots	
Branch Director		Michael Ramirez		Division/Group Supervisor		Robert Beeson	
6. Resources Assigned this Period							
Strike Team/Task Force Resource Designator	Leader	Number Persons	Trans. Needed	Drop Off PT.	Pick Up PT.	On Line	Off Line
STA XSD 6441A	J. KIRKPATRICK	17		TBD BY DVS		<input type="checkbox"/>	<input type="checkbox"/>
STA 4804A				TBD BY DVS		<input type="checkbox"/>	<input type="checkbox"/>
						<input type="checkbox"/>	<input type="checkbox"/>
						<input type="checkbox"/>	<input type="checkbox"/>
						<input type="checkbox"/>	<input type="checkbox"/>
						<input type="checkbox"/>	<input type="checkbox"/>
						<input type="checkbox"/>	<input type="checkbox"/>
						<input type="checkbox"/>	<input type="checkbox"/>
						<input type="checkbox"/>	<input type="checkbox"/>
						<input type="checkbox"/>	<input type="checkbox"/>
						<input type="checkbox"/>	<input type="checkbox"/>
						<input type="checkbox"/>	<input type="checkbox"/>
						<input type="checkbox"/>	<input type="checkbox"/>
						<input type="checkbox"/>	<input type="checkbox"/>
7. Control Operations Point protection as assigned. Structure triage and assessment.							
8. Special Instructions -Red Flag Warning: Thunderstorms are predicted throughout the fire area today. Review and follow Thunderstorm Safety, pg. 21 in your IRPG. -Avoid ground disturbing activities in sensitive areas marked with one strip of red and one strip of white flagging. *12hr resources report to Bald ICP at McArthur for sleeping and feeding.							
9. Division/Group Communication Summary							
Function	Frequency	System	Channel	Function	Frequency	System	Channel
Command CDF CMD 9 Tone 9	Rx:151.1750 Tx:159.4500	Rx:103.5 Tx:100.0	1	Command CDF CMD 9 Tone 14	Rx:151.1750 Tx:159.4500	Rx:103.5 Tx:151.4	2
Tactical VFIRE 24	Rx:154.2725 Tx:154.2725	Rx:156.7 Tx:156.7	11	Air to Ground CDF Tac 24	Rx:151.3175 Tx:151.3175	Rx:192.8 Tx:192.8	15
Prepared by (Resource Unit Ldr.) James Lopez, RESL		Approved by (Planning Sect. Ch.) Sean Griffis, PSC1		Date 8/4/2014		Time 2330	

DIVISION ASSIGNMENT LIST			1. Branch	2. Division/Group Eiler Staging				
3. Incident Name EILER			4. Operational Period Date: 8/5/14				Time: 0700-0700	
5. Operations Personnel								
Incident Commander		Kevin Smith		Operations		Day: /Night:		
Branch Director				Division/Group Supervisor				
6. Resources Assigned this Period								
Strike Team/Task Force Resource Designator	Leader	Number Persons	Trans. Needed	Drop Off PT./Time	Pick Up PT./Time	On Line	Off Line	
STAM	TBD					<input type="checkbox"/>	<input type="checkbox"/>	
STA	TBD					<input type="checkbox"/>	<input type="checkbox"/>	
STA	TBD					<input type="checkbox"/>	<input type="checkbox"/>	
STA	TBD					<input type="checkbox"/>	<input type="checkbox"/>	
						<input type="checkbox"/>	<input type="checkbox"/>	
						<input type="checkbox"/>	<input type="checkbox"/>	
						<input type="checkbox"/>	<input type="checkbox"/>	
						<input type="checkbox"/>	<input type="checkbox"/>	
						<input type="checkbox"/>	<input type="checkbox"/>	
						<input type="checkbox"/>	<input type="checkbox"/>	
						<input type="checkbox"/>	<input type="checkbox"/>	
						<input type="checkbox"/>	<input type="checkbox"/>	
						<input type="checkbox"/>	<input type="checkbox"/>	
						<input type="checkbox"/>	<input type="checkbox"/>	
7. Control Operations Maintain 5 minute readiness.								
8. Special Instructions -Red Flag Warning: Thunderstorms are predicted throughout the fire area today. Review and follow Thunderstorm Safety, pg. 21 in your IRPG. -Avoid ground disturbing activities in sensitive areas marked with one strip of red and one strip of white flagging. *12hr resources report to Bald ICP at McArthur for sleeping and feeding.								
9. Division/Group Communication Summary								
Function	Frequency	System	Channel	Function	Frequency	System	Channel	
Command CDF CMD 9 Tone 9	Rx:151.1750 Tx:159.4500	Rx:103.5 Tx:100.0	1	Command CDF CMD 9 Tone 14	Rx:151.1750 Tx:159.4500	Rx:103.5 Tx:151.4	2	
				Air to Ground CDF Tac 24	Rx:151.3175 Tx:151.3175	Rx:192.8 Tx:192.8	15	
Prepared by (Resource Unit Ldr.) James Lopez, RESL		Approved by (Planning Sect. Ch.) Sean Griffis, PSC1			Date 8/4/2014		Time 2330	

INCIDENT RADIO COMMUNICATIONS PLAN			Incident Name EILER			Date/Time Prepared 8/4/2014 1800 Hrs			Operational Period Date/Time 8/5/2014 0700 hrs - 8/6/2014 0700 Hrs	
Ch #	Function	Channel Name/Trunked Radio System Talkgroup	Assignment	RX Freq N or W	RX Tone/NAC	TX Freq N or W	Tx Tone/NAC	Mode A, D or M	Remarks	
1	COMMAND	CDF C9 T9	ALL DIVISIONS	151.1750 N	103.5	159.4500 N	100.0	A	T-9 HATCHET	
2	COMMAND	CDF C9 T14	ALL DIVISIONS	151.1750 N	103.5	159.4500 N	151.4	A	T-14 WEST PROSPECT	
3	COMMAND	NIFC C40	UNASSIGNED	171.4125 N		169.1625 N	146.2	A	T-5 UNASSIGNED FUTURE	
4										
5										
6	TACTICAL	CDF T21	DIVISION D	159.3900 N	192.8	159.3900 N	192.8	A		
7	TACTICAL	VTAC 11	DIVISION F	151.1375 N	156.7	151.1375 N	156.7	A		
8	TACTICAL	VTAC 12	DIV I / ST GROUP 1	154.4525 N	156.7	154.4525 N	156.7	A	DIV I / STRUCTURE GROUP 1	
9	TACTICAL	VTAC 13	DIVISION R	158.7375 N	156.7	158.7375 N	156.7	A		
10	TACTICAL	VTAC 14	DIV T / ST GROUP 3	159.4725 N	156.7	159.4725 N	156.7	A	DIV T / STRUCTURE GROUP 3	
11	TACTICAL	VFIRE 24	DIV U / ST GROUP 2	154.2725 N	156.7	154.2725 N	156.7	A	DIV T / STRUCTURE GROUP 2	
12	TACTICAL	VFIRE 25	DIVISION W	154.2875 N	156.7	154.2875 N	156.7	A		
13	TACTICAL	VFIRE 26	DIVISION A	154.3025 N	156.7	154.3025 N	156.7	A		
14	MEDICAL	CALCORD	ALL DIVISIONS	156.0750 N		156.0750 N	156.7	A	MEDICAL	
15	AIR/GROUND	CDF T24	ALL DIVISIONS	151.3175 N	192.8	151.3175 N	192.8	A	T-16 AIR TO GROUND	
16	EMERGENCY	GUARD	ALL DIVISIONS	168.6250 N		168.6250 N	110.9	A	AIR GUARD - EMERGENCY	
17										
18										
19										
20	EMERGENCY	GUARD	ALL DIVISIONS	168.6250 N		168.6250 N	110.9	A	AIR GUARD - EMERGENCY	
Prepared By (Communications Unit) KEN PARKER 					Incident Location: SHU County Shasta Co. State CA Latitude N Longitude W					

The convention calls for frequency lists to show four digits after the decimal place, followed by either an "N" or a "W", depending on whether the frequency is narrow or wide band. Mode refers to either "A" or "D" indicating analog or digital (e.g. Project 25) or "M" indicating mixed mode. All channels are shown as if programmed in a control station, mobile or portable radio. Repeater and base stations must be programmed with the Rx and Tx reversed.

INCIDENT RADIO COMMUNICATIONS PLAN			Incident Name	Date/Time Prepared			Operational Period Date/Time		
			BALD CA-LNF-003479	08/04/14 2000			DAY SHIFT 08-05-14		
Only frequencies listed on this 205 are authorized for use on this incident.				Hand programmers accept all responsibility for the use of unauthorized frequencies.					
Ch #	Function	Channel Name	Assignment	RX Freq N or W	RX Tone	TX Freq N or W	TX Tone	Mode	Remarks
1	NIFC CMD 1	CMD 1	ALL DIVISIONS	168.7000N		170.9750N	T11,114.8	A	
2	NIFC CMD 8	CMD 8	ALL DIVISIONS	169.5375N		164.7125N	T11,114.8	A	
3	NIFC CMD ?	BLANK	Unassigned for expansion	???N		???N		A	Possible future expansion
4	TACTICAL	NIFC T-1	DIVISION A and CONTINGENCY GROUP	168.0500N		168.0500N		A	
5	TACTICAL	NIFC T-3	DIVISION C	168.6000N		168.6000N		A	
6	TACTICAL	NIFC T-5	DIVISION B	166.7250N		166.7250N		A	
7	TACTICAL	NIFC T-6	DIVISION L	166.7750N		166.7750N		A	
8	TACTICAL	NIFC T-7	DIVISION M	168.2500N		168.2500N		A	
9	TACTICAL	FS R5 T4	DIVISION D	166.5500N		166.5500N		A	
10	TACTICAL	FS R5 T5	STRUCTURE GROUP	167.1125N		167.1125N		A	
11	AIR TO GROUND	A/G 1	BALD DIVISIONS	169.4000N		169.4000N		A	
12	AIR TO GROUND	A/G 2	EILER DIVISIONS	169.8250N		169.8250N		A	
13	AIR TO GROUND	A/G 3	AS NEEDED	166.6750N		166.6750N		A	
14	SIFC	SIFC	SUSANVILLE DISPATCH	172.2250N		171.4750N	T3, 131.8	A	IF BALD CMD FAILS COMPLETELY
15	CALCORD	CALCORD	MED HELO CONTACT	156.0750N		156.0750N	T6, 156.7	A	
16	URGENT AIR CONTACT	AIR GUARD	ALL DIVISIONS	168.6250N		168.6250N	T1, 110.9	A	USE ONLY FOR URGENT AIRCRAFT CONTACT IF HAND PROGRAMMING USE TONE 1

MEDICAL PLAN ICS 206 "IMT 5"	1. INCIDENT NAME Eiler Incident	2. DATE PREPARED 08/04/14	3. TIME PREPARED 1700	4. OPERATIONAL PERIOD 08/05/14 0700 - 0700
---	---	------------------------------	--------------------------	--

5. INCIDENT MEDICAL AID STATIONS

MEDICAL AID STATIONS	LOCATION	PARAMEDICS	
		YES	NO
I.C.P. Medical Unit	(Anderson Fairgrounds) 1890 Briggs St., Anderson, CA		X

6. TRANSPORTATION

A. AMBULANCE SERVICES

NAME	LOCATION	PHONE	PARAMEDICS	
			YES	NO
Mayers Memorial Ambulance	43563 Hwy 299E, Fall River Mills, CA	(530) 243-1434	X	
Burney Fire Department Ambulance	37072 Hwy 299, Burney, CA	(530) 243-1434	X	
Air Ambulance	Redding, CA	(530) 243-1434	X	
Cal-Fire H.C. 202 (Daytime Hoist)	Helibase, Fall River Mills Airport	(858) 353-6261		X
C.N.G. Guard 826 (24 Hour Hoist)	Redding Airport, Redding CA	(530) 243-1434	X	

B. INCIDENT AMBULANCES

NAME	LOCATION	PARAMEDICS	
		YES	NO
Burney Fire Department A 217 (0700-1900)	37072 Hwy 299, Burney, CA	X	

7. HOSPITALS

NAME Med Net Channel	ADDRESS	TRAVEL TIME		PHONE	HELIPAD		BURN CENTER	
		AIR	GRND		YES	NO	YES	NO
Mayer's Hospital	43563 Hwy 299E, Fall River Mills, CA	5 Min	20 Min	(530) 336-5511	X			X
Mercy Medical Center (Trauma)	2175 Rosalina Ave., Redding, CA	25Min	1.5 Hrs	(530) 225-6000	X			X
Shasta Regional Medical (Trauma)	1100 Butte, Redding, CA	25Min	1.5 Hrs	(530) 244-5353	X			X
UC Davis Trauma/Burn	2315 Stockton Blvd., Sacramento, CA	65Min	3.5 Hrs	(916) 734-3636	X		X	

8. MEDICAL EMERGENCY PROCEDURES

EMERGENCY FREQUENCY:

LINE EMERGENCY:
Crew Supervisor will contact Division Supervisor with patient complaint/condition and location.

- Division/Group Supervisor contacts:
 - Closest EMS resource
 - Communications Unit
- Communications Unit contacts:
 - Ground or Air ambulance as requested
 - Operations
 - Safety
 - Medical Unit
- Division Supervisor or designee will serve as point of contact and run medical emergency on assigned channel.
 - A pre-assigned tactical frequency (i.e. CALCORD) should be used for IWI and only for duration of need.
- Communications Unit will clear command channel for emergency traffic as needed and only for duration of need.



CAMP EMERGENCY:
Contact Medical Unit with patient complaint/condition and location. Medical Staff will respond to stabilize incident:

- Medical Unit contacts:
 - Communications
 - Safety
 - Logistics
 - Operations
 - Crew Supervisor
 - Comps/Claims

INJURY REPORTING PROCEDURES

NATURE OF INJURY _____
 LOCATION OF PATIENT _____
 POINT OF CONTACT _____
 TRANSPORTATION REQUESTED BY: AIR ___ GROUND ___
 POINT OF PICKUP _____
 LAT _____ LONG _____
 PATIENT UNIT ID _____
 IS AN EMT WITH PATIENT: YES ___ NO ___
 AGE _____
 SEX: MALE ___ FEMALE ___

ALL EMERGENCIES---Secure the area and identify witnesses for later investigation. Keep an accurate log of events.

ICS 206 (Rev 03/12) FR	9. PREPARED BY: (Medical Unit Leader) 	10. REVIEWED BY: (Safety Officer) 
----------------------------------	--	--

IMT-5 FINANCE MESSAGE

EILER FIRE INCIDENT

CA-SHU-006933

ALL PERSONNEL

Don't wait! ...make sure to stop by the Time Unit and update or complete your eFC-33 and CTR's.

LOCAL GOVERNMENT RESOURCES

Check in with OES to start your F-42 Paperwork.

ALL HIRED EQUIPMENT

The "Shift Tickets" for hired equipment need to be signed and turned in to Equipment Time by **Line Supervisors**. *Also, make sure the evaluations are completed on the tickets.*

PROPERTY DAMAGE or INJURIES

Report any property damage caused by suppression activities and/or injuries to the COMP/CLAIMS Unit Leader.

WATER USAGE PLAN

Please review the incident "Water Management Plan" in the IAP. *When applicable, please complete the Water Usage Report and turn it into the Finance Section at the end of the day.*

COST APPORTIONMENT

Division Supervisors must check in with Cost Apportionment after each "Operational Period". Be prepared to verify assigned resources and to report work activities, which occurred during the work shift.

PERSONNEL ACCOMMODATIONS

All motel accommodations must be tracked and approved through the Motel Unit. *The Motel Unit is located in the Finance Section Area.*

STEVE HAWKS

FINANCE SECTION CHIEF



CAL FIRE INCIDENT MANAGEMENT TEAM WATER USAGE PLAN

California Drought Emergency

The following shall be considered and implemented by all fire resources as a means to provide maximum efficiencies when utilizing water resources, while minimizing the impacts to private and public water supplies. Accountability shall be maintained for all water supplies that are utilized and care should be applied to ensure proper replacement and/or reimbursement to the supplier/owner.

Fireline personnel- (During mop up operations)

- Use Pencil Hose and Garden Nozzles with Shut-Offs.
- Use Back pumps.
- Use Dry Mop-up and consolidation of heavy fuels to areas where they can burn out safely.
- Locate/Relocate Firelines to lighter fuels or natural barriers when safe.
- Set up and use portable tanks in anticipation of longer transport times for Water Tenders.
- Use of foams, gels and other water enhancers.
- Evaluate need to mop up in excess of 200 feet from fireline.

Road Maintenance and Repair-

- Monitor and water roads only when and where needed.
- Water when most effective (evening and nights).
- Use chemical treatments when available (Magchloride, Omni bind etc.).
- Consider use of tertiary or treated water.

Aviation Operations-

- Consider use of Gels, Foams and Retardants. Set up portable plants.
- Consider using Blivits and Pencil Hose for interior mop up operations as opposed to numerous bucket drops.
- Establish and use pre-use agreements for existing and known water sources.
- Use large watershed dip sites when able. Minimize use of small, static ponds and lakes.
- Maintain accountability of water used and locations of dip sites.
- Evaluate need for interior bucket drops.

Private Water Supplies-

- Notify property owner as early as possible.
- Minimize usage and develop alternative water supplies when and where appropriate.
- Track usage (meter, ICS-214, IMT3 Water Usage Reports) and develop a plan to replace water.
- Make arrangements for reimbursement and damage claims if needed.

Public/Municipal Water Supplies-

- Notify Agency as soon as possible and request a representative to the incident.
- Identify fill areas and request metering devices. Note locations on incident map.
- Use alternative or reclaimed water sources when available. Note locations on incident map.
- Make arrangements for reimbursement and damage claims if needed.

Management and Supervision-

- Consider complexity of water use on incidents. Establish a Water Supply Group Supervisor to coordinate additional resources to support the incident needs.
- Complete the Water Usage Report daily and turn in to Finance.
- Review this check list and brief daily.



INCIDENT MANAGEMENT TEAM

WATER USAGE REPORT

DATE: _____

Division / Group: _____

RESOURCE / VENDOR ID: _____

REQUEST # _____

I.e.. Strike Team 1110C, Acme Water Tenders

WATER SOURCE LOCATION	Source (Hydrant, Pond, Tank, Other)	Gallons Used	Property Owner / Contact Number**

TURN INTO FINANCE DAILY

**** Please note PROPERTY OWNER AND CONTACT NUMBER! (Use reverse side if needed.)**

The intent of this document is to track, record and validate the amount of water used on an incident. It's not intended to review the performance of equipment using the water on an incident.

PUBLIC INFORMATION MAIN CONTACT NUMBER

(530) 225-2510

Lost and Found located at the Fire Information Mobile Office

Archaeological and Historic Properties: Fireline Guidance for the Eiler Incident, Shasta County, CA

Do not compromise safety for the protection and preservation of archaeological and historic properties. When possible and prudent:

1. Be on the lookout for prehistoric archaeological sites. These sites may include seasonal camps marked by the presence of obsidian and/or basalt flakes and village sites that also include dark midden soils and perhaps circular housepit depressions. The Native American groups living in the area at time of historic contact was the Achomawi in the northern fire area and Atsugewi in the south..
2. Be on the lookout for historic archaeological sites. These sites may include old homesteads now marked by the presence of foundations, wells, and can dumps, early sawmill sites, abandoned ditches, and stacked rock foundation remains.
3. Look for these prehistoric and historic sites in flat areas, especially adjacent to streams and springs.
4. Known sites will be marked with ribbons of solid red and solid white plastic flagging tape. Note that much of the area has never been surveyed for archaeological resources and many sites out there have yet to be discovered.
5. If you observe archaeological resources, flagged or unflagged, attempt to avoid with ground disturbing activities altogether.
6. If avoidance is not possible, minimize ground disturbance. Use a hand crew rather than a dozer to remove fuels from control lines that must cross site areas if possible.
7. Note locations of discovered artifacts, features, and/or sites on a map. Better yet take a GPS reading if possible. Leave information for the archaeologist with the Plans Unit so that the sites can be relocated and protected during Fire Suppression Repair.
8. If you find artifacts leave them in place. Some artifacts may have been intentionally placed for religious or ceremonial reasons.
9. If you encounter a burial or other human remains, cease work in the area and contact Division immediately. Division in turn should report the discovery to the archaeologist.

Your help preserving California's non-renewable cultural resources is appreciated.

Richard Jenkins
CAL FIRE Northern Region Archaeologist
Cell Phone: (530) 949-8822

**USE OPERATIONAL PERIOD
OF CURRENT FIRE 0700-0700**

2 operator, 24 hour shift

EMERGENCY SHIFT TICKET and EVALUATION FORM						Contractor Name	
The responsible Government Officer will complete this form each shift						Fireline Builders	
Incident or Project Name Wild		Incident Number CALNU 123456		Request Number E-59		Operator #1 Jim Smith	Operator #2 John Jones
Agreement Number LNU01234567						Operator Furnished By: <input checked="" type="checkbox"/> Contractor <input type="checkbox"/> Government	
Equipment Make CAT			Equipment Model / Type Dozer D6H			Operating Supplies Furnished By: <input checked="" type="checkbox"/> Contractor <input type="checkbox"/> Government	
Serial Number 6LN3344			Licence Number			Equipment Status <input type="checkbox"/> Inspected <input checked="" type="checkbox"/> Under Agreement	
Equipment Use						Released by Government	
Date						Withdrawn by Contractor	
Mo / Day	Start	Stop	Work	(Circle) Hours Days / Miles		2 Operators	
				Assignment			
7/16	1300	1500	2	Travel In			
7/16	1500	2400	9	Division B			
7/17	0001	0800	8	Division B			
Vendor Rating						Govt. Rep. Name and Position - PRINT	
						Mike Brown, Div B	
Met Performance Expectations						Govt. Rep. Signature	
Equipment In Safe Working Condition						<i>Mike Brown</i>	
Operator Skill Level						Contractor Signature	
Operates Safely						<i>Jim Smith</i>	
Operator's Cooperation Level						Date	
Overall Performance						07/17/12 0800	
* NOTE: Any rating of POOR requires an explanation in Comment Section.						CALFIRE 287	
**Final evaluation or for more documentation, use an ICS Form 230 or equivalent.						(Rev 3-2011)	

Pink - Finance

Blue - Home Unit HE Coordinator

Yellow - Vendor

White - Govt Representative



- 1- Safety
- 2- OES
- 3- Operations
- 4- Incident Command
- 5- Comm/Dispatch
- 6- Plans Meeting
- 7- Liason
- 8- Copy Trailer
- 9- Morning Briefing
- 10- Kitchen Support
- 11- Logs
- 12- Handwash

