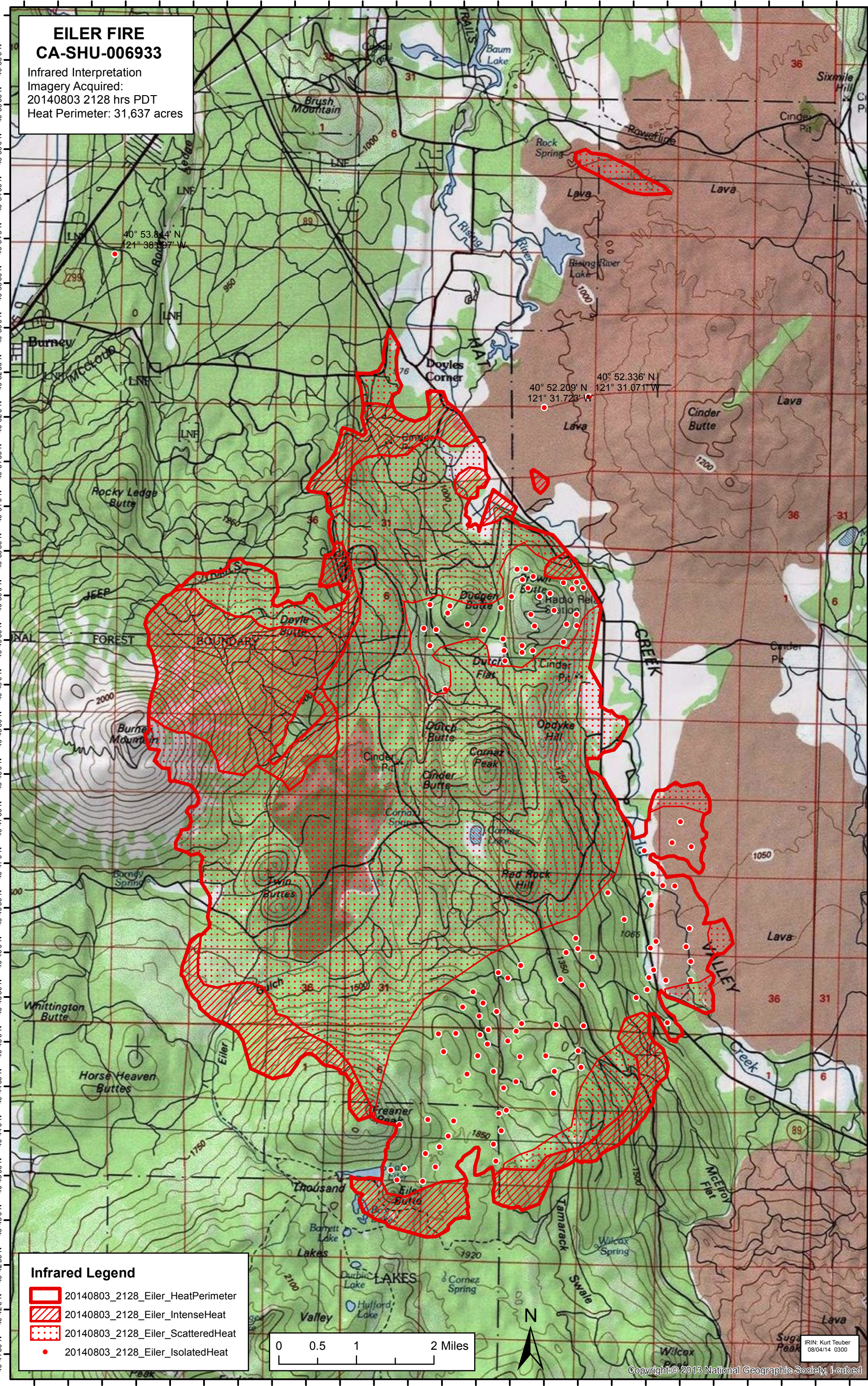


121°39'30"W 121°38'30"W 121°37'30"W 121°36'30"W 121°35'30"W 121°34'30"W 121°33'30"W 121°32'30"W 121°31'30"W 121°30'30"W 121°29'30"W 121°28'30"W 121°27'30"W




EILER FIRE
CA-SHU-006933
Infrared Interpretation
Imagery Acquired:
20140803 2128 hrs PDT
Heat Perimeter: 31,637 acres


40° 53.844' N
121° 38.697' W

40° 52.209' N
121° 31.723' W

40° 52.336' N
121° 31.071' W

Infrared Legend

-  20140803_2128_Eiler_HeatPerimeter
-  20140803_2128_Eiler_IntenseHeat
-  20140803_2128_Eiler_ScatteredHeat
-  20140803_2128_Eiler_IsolatedHeat



IRIN: Kurt Teuber
08/04/14 0300

121°38'30"W 121°37'30"W 121°36'30"W 121°35'30"W 121°34'30"W 121°33'30"W 121°32'30"W 121°31'30"W 121°30'30"W 121°29'30"W 121°28'30"W 121°27'30"W