

BUTTE FIRE

CORRECTED
COPY*



CORRECTED
COPY*


INCIDENT ACTION PLAN

SEPTEMBER 14, 2015 0700

TO

SEPTEMBER 15, 2015 0700

CA-AEU-024918



**THIS PAGE
INTENTIONALLY
LEFT BLANK**

ORGANIZATION ASSIGNMENT LIST (ICS 203)

1. Incident Name: BUTTE CA-AEU-024918	2. Operational Period: Date From: 09/14/2015 Time From: 0700	Date To: 09/15/2015 Time To: 0700
--	--	--------------------------------------

3. Incident Commander(s) and Command Staff:	
IC/UC's	Phill Veneris, Keith Callison (T) Steve Shaw (T)
Deputy	Mark Kendall
Safety Officer	Baraka Carter, Dennis Lange (T)
Public Info. Officer	Mike Mohler
Liaison Officer	David Schloss / Mike Hardy (T)
Law Liaison	Scott Black

4. Agency/Organization Representatives:	
Agency Administrator(s)	Brian Estes / Josh White
Amador County Sheriff	Dustin MacCaughey
Calaveras County Sheriff	Josh Crabtree
CHP	Georgia Hiehle
Cal OES	Gary Humphrey
BLM	Jerry Martinez
PG&E	Scott Holmquist

5. Planning Section:	
Chief	Josh Taylor, Mike Petro (T)
Deputy	Jon Lovie
Resources Unit	Paul Carlos / Louis Ermigarat (T)
Situation Unit	Rob Decamp (T)
Equipment Tech Spec.	Doug Grandbois
Documentation Unit	Daniel Strickland
Demobilization Unit	Tom Shevenell
GISS	Tim Werle
Incident Meteorologist	Terrence Lebo
Training Tech. Spec.	Derek Parker

Logistics Section	
Chief	Craig White
Deputy	Jesse Morris

Support Branch	
Supply Unit	Lon Story
Facilities Unit	Matt Reich, Larinda Pontes (T)

Ground Support Unit	Robert Tooker
Ordering Manager	Ron Drago / Edwin Simpson (T)
Crew Tech. Spec.	

Service Branch	
Motel Tech Spec	Stan Owens
Communications Unit	Tom Webb
Medical Unit	Jesse Winnen Brandon Grinstead (T)

SEE PAGE 2 FOR OPERATIONAL ASSIGNMENTS

BARRY OWENS (T)

8. Finance/Administration Section:	
Chief	Rich Browne
Deputy	Abigail O'Leary/Jack Franklin (T)
Time Unit	Allison McAdams
Procurement Unit	Bob Counts
Comp/Claims Unit	Suzi Cain
Cost Unit	Patti Royer

9. Prepared by: Name: Mike Petro Position/Title: PSC1 (T) Signature: *Michael Petro*

INCIDENT OBJECTIVES (ICS 202)

1. Incident Name: BUTTE INCIDENT CA-AEU-024918	2. Operational Period: Date From: 09/14/2015 Date To: 09/15/2015 Time From: 0700 hours Time To: 0700 hours																																								
3. Objective(s): <u>Management Objectives</u> <ul style="list-style-type: none"> • Provide for public and emergency personnel safety at all times • Provide for timely and accurate release of incident information to the public, media, first responders and cooperators • Protect and defend structures and improvements in the fire area • Protect natural and cultural resources in the fire area • Provide a process to manage emergency resources efficiently • Ensure costs are minimized appropriately for values at risk • Ensure coordination and communication with stakeholders and cooperating agencies <u>Control Objectives</u> <ul style="list-style-type: none"> • Keep the fire: North of the Stanislaus River South of Hwy 88 East of Hwy 49 West of the Stanislaus National Forest DPA boundry 																																									
4. General Weather Conditions: SEE ATTACHED																																									
General Situational Awareness and Safety: <ul style="list-style-type: none"> • MAINTAIN L.C.E.S. AT ALL TIMES. Safety zones and escape routes are mandatory • Ensure all personnel maintain situational awareness • Rolling material and steep terrain. Remember to maintain good footing • Keep your hydration up by drinking water and electrolyte beverages. Avoid energy drinks • Maintain good communications with your supervisors, adjacent forces and crew members • Guard against complacency. 																																									
5. Site Safety Plan Required? Yes <input type="checkbox"/> No <input checked="" type="checkbox"/> Approved Site Safety Plan(s) Located at:																																									
6. Incident Action Plan (the items checked below are included in this Incident Action Plan): <table border="1" style="width: 100%; border-collapse: collapse; margin-top: 5px;"> <tr> <td style="width: 15%;"><input checked="" type="checkbox"/></td> <td style="width: 25%;">ICS 203</td> <td style="width: 15%;"><input checked="" type="checkbox"/></td> <td style="width: 25%;">ICS 214</td> <td style="width: 15%;"><input checked="" type="checkbox"/></td> <td style="width: 20%;">Finance Section Message</td> <td style="width: 15%;"><input checked="" type="checkbox"/></td> <td style="width: 20%;">Fire Operation Check List</td> </tr> <tr> <td><input checked="" type="checkbox"/></td> <td>ICS 204(s)</td> <td><input checked="" type="checkbox"/></td> <td>ICS 220</td> <td><input checked="" type="checkbox"/></td> <td>FC-33 Input Form</td> <td><input checked="" type="checkbox"/></td> <td>Water Usage Report</td> </tr> <tr> <td><input checked="" type="checkbox"/></td> <td>ICS 205</td> <td><input checked="" type="checkbox"/></td> <td>Weather Forecast</td> <td><input checked="" type="checkbox"/></td> <td>Training Message</td> <td><input checked="" type="checkbox"/></td> <td>Facility/Base Map</td> </tr> <tr> <td><input checked="" type="checkbox"/></td> <td>ICS 206</td> <td><input checked="" type="checkbox"/></td> <td>Fire Behavior Forecast</td> <td><input type="checkbox"/></td> <td>Documentation Message</td> <td><input checked="" type="checkbox"/></td> <td>Travel Map</td> </tr> <tr> <td><input checked="" type="checkbox"/></td> <td>ICS 208</td> <td><input type="checkbox"/></td> <td>Supp. Repair Message</td> <td><input type="checkbox"/></td> <td>Demobilization Procedure</td> <td><input checked="" type="checkbox"/></td> <td>Incident Map</td> </tr> </table>		<input checked="" type="checkbox"/>	ICS 203	<input checked="" type="checkbox"/>	ICS 214	<input checked="" type="checkbox"/>	Finance Section Message	<input checked="" type="checkbox"/>	Fire Operation Check List	<input checked="" type="checkbox"/>	ICS 204(s)	<input checked="" type="checkbox"/>	ICS 220	<input checked="" type="checkbox"/>	FC-33 Input Form	<input checked="" type="checkbox"/>	Water Usage Report	<input checked="" type="checkbox"/>	ICS 205	<input checked="" type="checkbox"/>	Weather Forecast	<input checked="" type="checkbox"/>	Training Message	<input checked="" type="checkbox"/>	Facility/Base Map	<input checked="" type="checkbox"/>	ICS 206	<input checked="" type="checkbox"/>	Fire Behavior Forecast	<input type="checkbox"/>	Documentation Message	<input checked="" type="checkbox"/>	Travel Map	<input checked="" type="checkbox"/>	ICS 208	<input type="checkbox"/>	Supp. Repair Message	<input type="checkbox"/>	Demobilization Procedure	<input checked="" type="checkbox"/>	Incident Map
<input checked="" type="checkbox"/>	ICS 203	<input checked="" type="checkbox"/>	ICS 214	<input checked="" type="checkbox"/>	Finance Section Message	<input checked="" type="checkbox"/>	Fire Operation Check List																																		
<input checked="" type="checkbox"/>	ICS 204(s)	<input checked="" type="checkbox"/>	ICS 220	<input checked="" type="checkbox"/>	FC-33 Input Form	<input checked="" type="checkbox"/>	Water Usage Report																																		
<input checked="" type="checkbox"/>	ICS 205	<input checked="" type="checkbox"/>	Weather Forecast	<input checked="" type="checkbox"/>	Training Message	<input checked="" type="checkbox"/>	Facility/Base Map																																		
<input checked="" type="checkbox"/>	ICS 206	<input checked="" type="checkbox"/>	Fire Behavior Forecast	<input type="checkbox"/>	Documentation Message	<input checked="" type="checkbox"/>	Travel Map																																		
<input checked="" type="checkbox"/>	ICS 208	<input type="checkbox"/>	Supp. Repair Message	<input type="checkbox"/>	Demobilization Procedure	<input checked="" type="checkbox"/>	Incident Map																																		
7. Prepared by: Name: <u>Mike Petro</u> Position/Title: <u>PSC1(T)</u> Signature: <i>Michael Petro</i>																																									
8. Approved by Incident Commander: Name: <u>Phill Veneris</u> Signature: <i>Phill Veneris</i>																																									
ICS 202	IAP Page _____	Date/Time: <u>09/13/2015 1500 hrs</u>																																							

ORGANIZATION ASSIGNMENT LIST (ICS 203)

1. Incident Name: BUTTE CA-AEU-024918	2. Operational Period: Date From: 09/14/2015 Time From: 0700	Date To: 09/15/2015 Time To: 0700
--	--	--------------------------------------

7. Operations Section:

Chief	Tony Brownell (Day)/Mike Olivarria (Night) / Geoff Money (T)				
Deputy	Steve Spinharney (D)/Rich Drozen (D)/Brian Newman (N)/Chris Post (Contingency)				
Staging Area	Amador Staging: TBD DAVID GIBSON Wendell's Staging: TBD Iron Stone Staging: David Gibson SCOTT BROWN/KYLE BREAW (T)				
Branch I/V			Branch VII		
Branch Director	Steven Ward		Branch Director	Troy Cheek	
Division/Group	A/B/C/D/T/W	Hall Stratton Dennis Cross (T)	Division/Group	Q	Clinton Hamilton
Division/Group			Division/Group	R	Richard Dickinson Mike Hildebrand
Division/Group			Division/Group		
Branch II			Contingency		
Branch Director	Charlie Blankenheim				
Division/Group	E	Gus Boston Charles Jenkins (T)	Branch Director	Chris Post	
Division/Group	F	Gino Degraffenreid	Division/Group	AMADOR	Kevin Bohall
Division/Group	G	Dennins O'Neil	Division/Group	MURPHY'S	Craig Konklin
Branch III			Division/Group	ARNOLD	Jeff Sanders CRAIG KONKLIN
Branch Director	Scott Packwood		Division/Group	SWISS	Mike Grandall JEFF SANDERS
Division/Group	I	Kurt Ohlau	Division/Group	MIDDLE FORK	JBD- MIKE GRANDALL
Division/Group	J	Sean Murray	Division/Group	HIGHWAY 4 STR. GRP	Steve Kovacs
Division/Group					
Branch IV					
Branch Director	Mark Higgins				
Division/Group	M	Doug Jones Tom Himmelrich (T)			
Division/Group	N	Brandon Gunn Ryan Smith (T)			
Division/Group	P	Pete James Barrington			
Branch V					
Branch Director	Darin Quigley				
Division/Group	K	George Casario Dave Spencer (T)			
Division/Group	O	Keith Cummins			
Division/Group					

Air Operations Branch

Air Ops Branch Dir.	Dave Lopez
Air Support Gp Sup.	Tim Stepanovich
Helibase Mgr.	Chris Jauregui

9. Prepared by: Name: Mike Petro Position/Title: PSC1 (T) Signature: *Michael Petro*



Butte Fire Weather Forecast



FORECAST NO: 3
PREDICTION FOR: DAY SHIFT – NIGHT SHIFT
SHIFT DATE: Monday, September 14, 2015

NAME OF INCIDENT: Butte Fire
UNIT: Cal Fire Amador-El Dorado Unit
SIGNED: 

FORECAST ISSUED: September 13, 2015

Terry Lebo, Incident Meteorologist

WEATHER DISCUSSION:

Deep southwest flow through Tuesday will continue spreading moisture over the Sierra Foothills. Isolated sprinkles will be possible today through Tuesday with potential for measurable rainfall from showers late tonight and Tuesday afternoon. However rain chances remain low, around 20%. Mid-level troughing will keep temperatures unseasonably Tuesday and Wednesday. Temperatures will moderate late in the week as the trough exits the region and ridging off the California coast expands east.

FORECAST FOR MONDAY:

Max Temperature:	Valley Bottom	80-85	Ridgetop	75-80
Minimum Humidity:	Valley Bottom	25-30%	Ridgetop	23-28%
20 ft Winds:	East 2 to 3 mph becoming southwest 7 to 10 mph around midday.			
Slopes/Valleys:	Southwest 6 to 10 mph 10 to 15 mph in the afternoon.			
Ridges:				
Transport Winds:	Southwest 15 mph.			
LAL	1			
Chance of Wetting Rain	0%			

FORECAST FOR TONIGHT:

Max Temperature:	Valley Bottom	54-58	Ridgetop	50-54
Minimum Humidity:	Valley Bottom	55-60%	Ridgetop	50-55%
20 ft Winds:	Southwest 10 to 15 mph with gusts to 25 mph.			
Slopes/Valleys:	Southwest 15 to 20 mph with gusts to 30 mph.			
Ridges:				
Transport Winds:	Southwest 20 mph.			

FORECAST FOR TUESDAY:

Max Temperature:	Valley Bottom	75-80	Ridgetop:	72-77
Minimum Humidity:	Valley Bottom	30-35%	Ridgetop	28-33%
20 ft Winds:	Southwest 10 to 15 mph with gusts to 25 mph.			
Slopes/Valleys:	Southwest 15 to 20 mph with gusts to 30 mph.			
Ridges:				
Transport Winds:	Southwest 20 mph.			
LAL	1			
Chance of Wetting Rain	0%			


EXTENDED OUTLOOK:

WEDNESDAY: Partly cloudy with a slight chance of rain in the afternoon and evening. Highs 66-73, Lows 50-55. Min RH 32%. Southwest winds 7 to 10 mph.

THURSDAY: Partly sunny. Highs 73-83, Lows 52-57. Min RH 25%. Southwest winds 5 to 10 mph.

FRIDAY: Mostly cloudy. Highs 82-90, Lows 55-60. Min RH 20%. Northwest winds 7 to 13 mph.

FIRE BEHAVIOR FORECAST

FORECAST NUMBER: 4	TYPE OF FIRE: Wildfire
FIRE NAME: Butte	OPERATIONAL PERIOD: 9/14-15/15 0700-0700
DATE ISSUED: 9/13/15	TIME ISSUED: 1900
UNIT: AEU - Amador El Dorado Unit	SIGNED: 
	Typed/printed: Don Watt FBAN

INPUTS

WEATHER SUMMARY:

A deep southwest flow begins to move into the area today bringing cooler temperature and higher humidity, along with increased winds. Temperatures will be 75-85 degrees during the day dropping to 50-58 overnight, with minimum humidity 23-30 percent and maximum humidity of 50-60 percent. Winds will be southwest 7-10 mph in the valleys and slopes and 10-15 on the ridges during the day. **There will be a significant increase in winds after midnight, with southwest winds 10-15 mph with gusts to 25 mph in the valleys and slopes and 15-20 mph with gusts to 30 mph on the ridges.**

OUTPUTS

FIRE BEHAVIOR

GENERAL:

The decrease in temperature and increase in humidity today will do little to moderate the fire activity. The grass and light fuels will be affected slightly, decreasing their receptiveness to fire brands. The lag time for larger fuels is longer than the effect of the increased humidity and will still readily burn. Due to the drought the brush and trees are at critical fuel moisture levels and will produce large number of fire brands when actively burning. This high number of fire brands will increase the potential for spotting in the lighter fuels, even with higher humidity levels. The fuels and winds have been the main carrier of fire and with the increase in wind the fire has potential to grow to the northeast. Watch for trees near the fires edge for torching and casting embers across the line. Spotting from the brush will be over ¼ mile and from trees up to 1 mile.

SPECIFIC:

The northeast portion in the Mokelumne River drainage will be active with a strong southwest wind increasing spread to the east. The drainage splits into two main branches with a dominant ridge in-between. If fire becomes established in both sides of the canyon there will be two separate head fires. The east side of the fire has transition areas from trees and brush into grass fields. Spotting into these fields is a strong possibility with the increasing wind. These spots will have a rapid rate of spread and will transition again into brush and timber. The south portion of the fire is in the grass oak woodland, which has the high potential for spot fires, however the wind should be more favorable for control efforts. There is still potential for a spot to cross the line with the increasing wind and get into the San Antonio Creek drainage. The east side of the fire is also in the grass oak woodland and will have favorable winds during and changing directions across the line in the overnight hours. Spotting potential will be reduced in the overnight hours but is still a strong possibility.

AIR OPERATIONS

Air operations will be limited until the smoke lifts out of the area in the late morning.

SAFETY

The cooler weather will not have a dramatic change in the fire behavior due to the lag time in the heavier fuels. Continue to monitor your surroundings for spot fires. Continually monitor the unburned areas for spot fires.

SAFETY MESSAGE/PLAN (ICS 208)

1. Incident Name: Butte	2. Operational Period:	Date From: 9/14/2015 Time From: 0700	Date To: 9/15/2015 Time To: 0700
3. Safety Message/Expanded Safety Message, Safety Plan, Site Safety Plan:			
<u>Major Hazards/Risks</u>			
<p>Fire Weather: High winds over the fire, expect gust up to 25-30 MPH.</p> <p>Communications: Maintain effective and continuous communications at all times. Use human repeater when needed.</p> <p>Hydration/Nutrition/Fatigue: Continuously monitor your people. Don't become complacent with the cooler weather</p> <p>Repopulation/Evacuation: Repopulation is taking place on parts of the fire. If time permits brief the public on any hazardous contions you see and don't be afraid to lend a helping hand!</p> <p>Driving Hazards: Monitor your speed, increase your following distance to allow time to take corrective measures.</p> <p>Hazardous Trees Safety: Maintain your situational awareness while working around drought and fire weaken trees!</p> <p>Steep Terrain: Mitigate any potential for rollout. Play special attention when putting in underslung line.</p> <p>Power poles/power lines: Use extreme caution while in the area of down power lines. Consider all lines energized.</p> <p>PPE: Wear the appropriate PPE while engaged in firefighting activities.</p> <p>Safety Zones vs TRA's: Identify, communicate, and make known the differences.</p>			
4. Site Safety Plan Required? Yes <input type="checkbox"/> No <input checked="" type="checkbox"/>			
Approved Site Safety Plan(s) Located At: N/A			
5. Prepared by: Name: Baraka Carter		Position/Title: SOF1	
Signature: _____		Date/Time: 9/13/2015 8:15 PM	
ICS 208	IAP Page		

1. Incident Name: Butte CA-AEU 024918		2. Operational Period Date From: 9/14/15 Time From: 0700		Date To: 9/15/15 Time To: 0700		3. Branch: IV Division: A/B/C/D/T/W Staging Area
4. Operations Personnel				Contact Number		
Operations Section Chief:	Tony Brownell (D) Michael Olivarría (N)					
Branch Director:	Steven Ward					
Division/Group Supervisor:	Hall Stratton / Dennis Cross (T)					
5. Resource Assigned						
Resource Identifier	Leader	Number Of Personal	Contact (e.g., phone, pager, radio, frequency, etc.)	Reporting Location, Special Equipment and Supplies, Remarks, Notes, Information		
STA XLA 1075A	David Frelinger	23		DP 1		
STC XSO 2350C**	Jeff Ryder	22		DP 1		
DOZ E-85 HERTZIG	John Hertzig	2		DP 1		
DOZ E-86 HERTZIG	Dale Briski	2		DP 1		
DOZ E-87 HERTZIG	Robert Fischer	2		DP 1		
WT 6340	Jason Fishback	2		DP 1		
WT E-263 T&S	Paul Swartz	2		DP 1		
WT E-264 T&S		2		DP 1		
FALM O-565 NORTH ZONE		2		DP 1		
FALM O-566 NORTH ZONE		2		DP 1		
FEMP BERKELY		1		DP 1		
FEMT ADAMS		1		DP 1		
6. Work Assignments: -Hold & improve constructed line -Mop up 200' -Tactical patrol around structures						
7. Special Instructions Resources assigned to this DIV at the end of their shift will be fed at Amador Base. <i>Bold and Italicized Denotes Branch resources.</i> * 12 Hour Reasource ** ALS						
8. Communications						
Function/Name	Primary Contact: Cell Phone, Pager, or Radio (Frequency / System / Channel)					
NIFC CMD 33	Radio (166.3250 RX / 172.4500 TX)					
Tactical- NIFC TAC 6	Radio (166.7750 RX / 166.7750 TX)					
EMS - CALCORD	Radio (156.0750 RX / 156.0750 TX / Tn 156.7)					
Air to Ground - CDF TAC 13	Radio (151.3775 RX / 151.3775 TX / Tn 192.8)					
Air to Ground - CDF TAC 15	Radio (159.2700 RX / 159.2700 TX / Tn 192.8)					
EMERGENCY - AIRGUARD	Radio (168.6250 RX / 168.6250 TX / Tn 110.9 (1)					
9. Prepared By: Louis Ermigarat	Position/Title: RESL (T)	Date/Time: 9/13/15 2100	Signature: LE			
ICS 204						Page # 1 of 1

1. Incident Name: Butte CA-AEU 024918		2. Operational Period Date From: 9/14/15 Time From: 0700		Date To: 9/15/15 Time To: 0700		3. Branch: II Division: E Staging Area
4. Operations Personnel				Contact Number		
Operations Section Chief:	Tony Brownell (D) Michael Olivarria (N)					
Branch Director:	Charlie Blankenheim					
Division/Group Supervisor:	Gus Boston / Charles Jenkins (T)					
Resource Identifier	Leader	Number Of Personal	Contact (e.g., phone, pager, radio, frequency, etc.)		Reporting Location, Special Equipment and Supplies, Remarks, Notes, Information	
STC MMU 9421C	Clark Daly	18			DP 9	
STC XTO 4255C	Todd McNeal				DP 9	
T/F 1279	NELSON				DP 9	
STA XRI 6800A	John Muhr	20			DP 9	
STA XBO 6820A	Jeremy Ault	22			DP 9	
STG TGU 9258G	Steve Klien	30			DP 9	
STG AEU 9273G	John Resburg	32			DP 9	
NDF 4400*	Chad Mena	54			DP 9	
STL HUU 9128L		6			DP 9	
DOZ E-173 T&S	Robert Jones	2			DP 9	
DOZ E-351 VAN GALLE		2			DP 9	
DOZ E-463 HASSE		2			DP 9	
DOZ E-473 GRAHAM	Jeff Graham	2			DP 9	
6. Work Assignments: -Construct, improve, and hold control line -Continue structure defense tactics -Mop up 100'						
7. Special Instructions Resources on this Division will be fed at Calaveras Camp. <i>Bold and Italicized Denotes Branch resources.</i> * 12 Hour Resource ** ALS						
8. Communications		Primary Contact: Cell Phone, Pager, or Radio (Frequency / System / Channel)				
Function/Name						
NIFC CMD 33		Radio (166.3250 RX / 172.4500 TX)				
Tactical - VFIRE 24		Radio (154.2725 RX / 154.2725 TX / Tn 156.7)				
EMS - CALCORD		Radio (156.0750 RX / 156.0750 TX / Tn 156.7)				
Air to Ground - CDF TAC 13		Radio (151.3775 RX / 151.3775 TX / Tn 192.8)				
Air to Ground - CDF TAC 15		Radio (159.2700 RX / 159.2700 TX / Tn 192.8)				
EMERGENCY - AIRGUARD		Radio (168.6250 RX / 168.6250 TX / Tn 110.9 (1))				
9. Prepared By: Louis Emlgarat		Position/Title: RESL (T)	Date/Time: 9/13/15 2100	Signature: LE		
ICS 204					Page # 1 of 3	

1. Incident Name: Butte CA-AEU 024918		2. Operational Period Date From: 9/14/15 Time From: 0700		Date To: 9/15/15 Time To: 0700		3. Branch: II Division: E Staging Area
4. Operations Personnel				Contact Number		
Operations Section Chief:	Tony Brownell (D) Michael Ollvarria (N)					
Branch Director:	Charlie Blankenheim					
Division/Group Supervisor:	Gus Boston / Charles Jenkins (T)					
Resource Identifier	Leader	Number Of Personal	Contact (e.g., phone, pager, radio, frequency, etc.)	Reporting Location, Special Equipment and Supplies, Remarks, Notes, Information		
WT E-258 MARYMEE	Jack Marymee	2		DP 9		
WT E-276 STATEWIDE		2		DP 9		
WT E-277 STAEWIDE		2		DP 9		
WT E-278 FLOODGATE	Jessie Slotte	2		DP 9		
FALM NORTH ZONE	MEADOWS	2		DP 9		
FALM NORTH ZONE	BELMONT	2		DP 9		
FALM ACKERMAN	Bart Ackerman	2		DP 9		
FALM PACHECO	PACHECO	2		DP 9		
HEQB PIETRCAK	David Pietrcak	1		DP 9		
HEQB ROSEBROCK	Jake Rosebrock	1		DP 9		
HEQB NIEDERBERGER	Hans Niederberger	1		DP 9		
HEQB MOLLOY	Kevin Molloy	1		DP 9		
FEMP LUCAS		1		DP 9		
6. Work Assignments: -Construct, improve, and hold control line -Continue structure defense tactics -Mop up 100'						
7. Special Instructions Resources on this Division will be fed at Calaveras Camp. <i>Bold and Italicized Denotes Branch resources.</i> * 12 Hour Reasource ** ALS						
8. Communications Function/Name Primary Contact: Cell Phone, Pager, or Radio (Frequency / System / Channel)						
NIFC CMD 33		Radio (166.3250 RX / 172.4500 TX)				
Tactical - VFIRE 24		Radio (154.2725 RX / 154.2725 TX / Tn 156.7)				
EMS - CALCORD		Radio (156.0750 RX / 156.0750 TX / Tn 156.7)				
Air to Ground - CDF TAC 13		Radio (151.3775 RX / 151.3775 TX / Tn 192.8)				
Air to Ground - CDF TAC 15		Radio (159.2700 RX / 159.2700 TX / Tn 192.8)				
EMERGENCY - AIRGUARD		Radio (168.6250 RX / 168.6250 TX / Tn 110.9 (1))				
9. Prepared By: Louis Ermigarat		Position/Title: RESL (T)	Date/Time: 9/13/15 2100	Signature: LE		
ICS 204						Page # 2 of 3

1. Incident Name: Butte CA-AEU 024918		2. Operational Period Date From: 9/14/15 Time From: 0700		Date To: 9/15/15 Time To: 0700	3. Branch: II Division: E Staging Area
4. Operations Personnel				Contact Number	
Operations Section Chief:	Tony Brownell (D) Michael Olivarría (N)				
Branch Director:	Charlie Blankenheim				
Division/Group Supervisor:	Gus Boston / Charles Jenkins (T)				
Resource Identifier	Leader	Number Of Personal	Contact (e.g., phone, pager, radio, frequency, etc.)	Reporting Location, Special Equipment and Supplies, Remarks, Notes, Information	
FEMT CRAWFORD		1		DP 9	
FEMP CRINER		1		DP 9	
FEMT LONG		1		DP 9	
STC 9410C	LARRY HARRIS	19		DP 9	
DOZ PVT E 544	MATT OILAR			DP 9	
DOZ PVT E 91					
6. Work Assignments: -Construct, improve, and hold control line -Continue structure defense tactics -Mop up 100'					
7. Special Instructions Resources on this Division will be fed at Calaveras Camp. <i>Bold and Italicized Denotes Branch resources.</i> * 12 Hour Reasource ** ALS					
8. Communications		Primary Contact: Cell Phone, Pager, or Radio (Frequency / System / Channel)			
Function/Name					
NIFC CMD 33		Radio (166.3250 RX / 172.4500 TX)			
Tactical - VFIRE 24		Radio (154.2725 RX / 154.2725 TX / Tn 156.7)			
EMS - CALCORD		Radio (156.0750 RX / 156.0750 TX / Tn 156.7)			
Air to Ground - CDF TAC 13		Radio (151.3775 RX / 151.3775 TX / Tn 192.8)			
Air to Ground - CDF TAC 15		Radio (159.2700 RX / 159.2700 TX / Tn 192.8)			
EMERGENCY - AIRGUARD		Radio (168.6250 RX / 168.6250 TX / Tn 110.9 (1))			
9. Prepared By: Louls Ermigarat		Position/Title: RESL (T)	Date/Time: 9/13/15 2100	Signature: <i>LE</i>	
ICS 204					Page # 3 of 3

1. Incident Name: Butte CA-AEU 024918		2. Operational Period Date From: 9/14/15 Time From: 0700		Date To: 9/15/15 Time To: 0700		3. Branch: II Division: F Staging Area
4. Operations Personnel				Contact Number		
Operations Section Chief:		Tony Brownell (D) Michael Olivarria (N)				
Branch Director:		Charlie Blankenheim				
Division/Group Supervisor:		Geno Degraffenreid				
5. Resource Assigned						Reporting Location, Special Equipment and Supplies, Remarks, Notes, Information
Resource Identifier	Leader	Number Of Personal	Contact (e.g., phone, pager, radio, frequency, etc.)			
STA XLF 1322A**	Jim Underwood	22				
STA XCZ 2329A**	Michael Conrad	22 21				
STC BTU 9210C	Sean Norman	21 16	CURTIS LAWRIE			
STC XPL 4130C**	Patrick Nelson	22 19				
STG RRU 9391G	Raymond Cordova	32 34				
STG BDU 9388G	Steven Volmer	34				
STG TBD						
WT E-266 PRO DUMP		2				
WT E-267 CONVERSE	David Carpenter	2				
WT E-269 LENAHAN		2				
WT E-270 LENAHAN		2				
FALM O-320 CREEK		2				
FALM O-322 FERRAL		2				
6. Work Assignments: -Construct, improve, and hold control line -Continue structure defense tactics -Mop up 100'						
7. Special Instructions Resources on this Division will be fed at Calaveras Camp. <i>Bold and Italicized Denotes Branch resources.</i> * 12 Hour Reasource ** ALS						
8. Communications						
Function/Name	Primary Contact: Cell Phone, Pager, or Radio (Frequency / System / Channel)					
NIFC CMD 33	Radio (166.3250 RX / 172.4500 TX)					
Tactical - VFIRE 26	Radio (154.3025 RX / 154.3025 TX / Tn 156.7)					
EMS - CALCORD	Radio (156.0750 RX / 156.0750 TX / Tn 156.7)					
Air to Ground - CDF TAC 13	Radio (151.3775 RX / 151.3775 TX / Tn 192.8)					
Air to Ground - CDF TAC 15	Radio (159.2700 RX / 159.2700 TX / Tn 192.8)					
EMERGENCY - AIRGUARD	Radio (168.6250 RX / 168.6250 TX / Tn 110.9 (1))					
9. Prepared By: Louis Emlgarat	Position/Title: RESL (T)	Date/Time: 9/13/15 2100	Signature: <i>LE</i>			
ICS 204					Page # 1 of 1	

1. Incident Name: Butte CA-AEU 024918		2. Operational Period Date From: 9/14/15 Time From: 0700		Date To: 9/15/15 Time To: 0700		3. Branch: II Division: G Staging Area
4. Operations Personnel					Contact Number	
Operations Section Chief:	Tony Brownell (D) Michael Olivarria (N)					
Branch Director:	Charlie Blankenheim					
Division/Group Supervisor:	Dennis O'Neil					
5. Resource Assigned						Reporting Location, Special Equipment and Supplies, Remarks, Notes, Information
Resource Identifier	Leader	Number Of Personal	Contact (e.g., phone, pager, radio, frequency, etc.)			
STA LAC 1120A	William Mayfield	22			DP 10	
STA LAC 1103A	Antonio Ramirez	22			DP 10	
STC XTB 4230C**	John Poell	18			DP 10	
STC XRI OES 6808C	Michael Staley	22			DP 10	
STG AEU 9276G	Howard Drummond	33			DP 10	
STG LMU 9222G	Steve Diaz	31			DP 10	
STL SCU 9160L	Martin Wade	5			DP 10	
WT E-260 HARRIS	Eldon Caldwell	2	MOVED TO DIV "M"		DP 10	
WT E-262 BRENDA'S	Dana Cleer	2			DP 10	
WT E-271 LENAHAN'S		2			DP 10	
FALM O-559 RIDGE LOG		2			DP 10	
6. Work Assignments: -Construct, improve, and hold control line -Continue structure defense tactics -Mop up 100'						
7. Special Instructions Resources on this Division will be fed at Calaveras Camp. Bold and Italicized Denotes Branch resources. * 12 Hour Resource ** ALS						
8. Communications		Primary Contact: Cell Phone, Pager, or Radio (Frequency / System / Channel)				
Function/Name						
NIFC CMD 33	Radio (166.3250 RX / 172.4500 TX)					
Tactical- CDF TAC 27	Radio (159.3075 RX / 159.3075 TX / Tn 192.8)					
EMS - CALCORD	Radio (156.0750 RX / 156.0750 TX / Tn 156.7)					
Air to Ground - CDF TAC 13	Radio (151.3775 RX / 151.3775 TX / Tn 192.8)					
Air to Ground - CDF TAC 15	Radio (159.2700 RX / 159.2700 TX / Tn 192.8)					
EMERGENCY - AIRGUARD	Radio (168.6250 RX / 168.6250 TX / Tn 110.9 (1))					
9. Prepared By: Louis Ermigarat	Position/Title: RESL (T)	Date/Time: 9/13/15 2100	Signature: LE			
ICS 204						Page # 1 of 1

1. Incident Name: Butte CA-AEU 024918		2. Operational Period Date From: 9/14/15 Time From: 0700		Date To: 9/15/15 Time To: 0700		3. Branch: III Division: I Staging Area
4. Operations Personnel				Contact Number		
Operations Section Chief:		Tony Brownell (D) Michael Olivarrria (N)				
Branch Director:		Scott Packwood				
Division/Group Supervisor:		Kurt Ohlau				
5. Resource Assigned						Reporting Location, Special Equipment and Supplies, Remarks, Notes, Information
Resource Identifier	Leader	Number Of Personal	Contact (e.g., phone, pager, radio, frequency, etc.)			
STC AEU 9271C	Charles Bankerheim	-18-	MOVED HIDDEN VALLEY STG GRP			
STC XTO 4252C	Randy Mcfarlane	16				
STG SHU 9240G	Kevin Mancebo	32				
STG HUU 9126G	Daniel Collins	32				
STG TBD						
STL TGU 9250L	Matt Sisneros	4				
WT E-168 FRONTERA	Michael Waelyt	2				
WT E-259 TEHAMA TRANS		2				
FALM O-561 TIMBERLINE	Jesse Gonzalez	2				
FALM O-323 WEBNER ^{WEBBER}	Robert Webner ^{WEBBER}	2				
FEMP DANNER		1				
FEMT BUSTAMANTE		1				
FEMP ORLAND		1				
6. Work Assignments:						
-Construct, improve, and hold control line						
-Continue structure defense tactics						
-Mop up 100'						
7. Special Instructions						
Resources on this Division will be fed at Calaveras Camp.						
<i>Bold and Italicized Denotes Branch resources.</i>						
* 12 Hour Reasource						
** ALS						
8. Communications						
Function/Name	Primary Contact: Cell Phone, Pager, or Radio (Frequency / System / Channel)					
NIFC CMD 33	Radio (166.3250 RX / 172.4500 TX)					
Tactical- NIFC TAC 1	Radio (168.0500 RX / 168.0500 TX)					
EMS - CALCORD	Radio (156.0750 RX / 156.0750 TX / Tn 156.7)					
Air to Ground - CDF TAC 13	Radio (151.3775 RX / 151.3775 TX / Tn 192.8)					
Air to Ground - CDF TAC 15	Radio (159.2700 RX / 159.2700 TX / Tn 192.8)					
EMERGENCY - AIRGUARD	Radio (168.6250 RX / 168.6250 TX / Tn 110.9 (1)					
9. Prepared By: Louis Ermigarat	Position/Title: RESL (T)	Date/Time: 9/13/15 2100	Signature: <i>LE</i>			
ICS 204					Page # 1 of 2	

1. Incident Name: Butte CA-AEU 024918		2. Operational Period Date From: 9/14/15 Time From: 0700		Date To: 9/15/15 Time To: 0700		3. Branch: III Division: I Staging Area
4. Operations Personnel					Contact Number	
Operations Section Chief:	Tony Browneil (D) Michael Olivarria (N)					
Branch Director:	Scott Packwood					
Division/Group Supervisor:	Kurt Ohlau					
5. Resource Assigned						Reporting Location, Special Equipment and Supplies, Remarks, Notes, Information
Resource Identifier	Leader	Number Of Personal	Contact (e.g., phone, pager, radio, frequency, etc.)			
FEMT BRYSON		1				DP 10
DOZ PVT E-341						
DOZ PVT E-368						
6. Work Assignments: -Construct, improve, and hold control line -Continue structure defense tactics -Mop up 100'						
7. Special instructions Resources on this Division will be fed at Calaveras Camp. <i>Bold and italicized Denotes Branch resources.</i> * 12 Hour Reasource ** ALS						
8. Communications						
Function/Name	Primary Contact: Cell Phone, Pager, or Radio (Frequency / System / Channel)					
NIFC CMD 33	Radio (166.3250 RX / 172.4500 TX)					
Tactical- NIFC TAC 1	Radio (168.0500 RX / 168.0500 TX)					
EMS - CALCORD	Radio (156.0750 RX / 156.0750 TX / Tn 156.7)					
Air to Ground - CDF TAC 13	Radio (151.3775 RX / 151.3775 TX / Tn 192.8)					
Air to Ground - CDF TAC 15	Radio (159.2700 RX / 159.2700 TX / Tn 192.8)					
EMERGENCY - AIRGUARD	Radio (168.6250 RX / 168.6250 TX / Tn 110.9 (1)					
9. Prepared By: Louis Ermigarat	Position/Title: RESL (T)	Date/Time: 9/13/15 2100	Signature: LE			
ICS 204						Page # 2 of 2

1. Incident Name: Butte CA-AEU 024918		2. Operational Period Date From: 9/14/15 Time From: 0700		Date To: 9/15/15 Time To: 0700		3.. Branch: III Division: J Staging Area
4. Operations Personnel				Contact Number		
Operations Section Chief:		Tony Brownell (D) Michael Olivarría (N)				
Branch Director:		Scott Packwood				
Division/Group Supervisor:		Sean Murray				
5. Resource Assigned						
Resource Identifier	Leader	Number Of Personal	Contact (e.g., phone, pager, radio, frequency, etc.)	Reporting Location, Special Equipment and Supplies, Remarks, Notes, Information		
STA XLC 1205A	Charles Duncan	22		DP 13		
STA XSC 2311A**	Richard Alameda	21		DP 13		
STC BTU 9211C	Jason Finney	21		DP 13		
STC XYO 4278C	Shawn Kinney	19		DP 13		
STG LMU 9225G	Tim Williams	30		DP 13		
CRW ORS OREGON*	Harold Sumpter	20		DP 13		
STG TBD				DP 13		
DOZ BTU 2140	Joseph Kennedy	2		DP 13		
DOZ BTU 2142	Gary Hurley	2		DP 13		
DOZ AEU 2744	Doug Grandbois	1		DP 13		
DOZ E-333 FOOTHILL		2		DP 13		
DOZ E-335 DENTON & SONS		<u>2</u>	DEMOS @ AMADOR 9/12	DP 13		
DOZ E-336 MAXIMA PERF.	Manny Bramlett	2	MECHANICAL	DP 13		
6. Work Assignments: -Construct, improve, and hold control line -Continue structure defense tactics -Mop up 100'						
7. Special Instructions Resources on this Division will be fed at Calaveras Camp. <i>Bold and Italicized Denotes Branch resources.</i> * 12 Hour Reasource ** ALS						
8. Communications						
Function/Name	Primary Contact: Cell Phone, Pager, or Radio (Frequency / System / Channel)					
NIFC CMD 33	Radio (166.3250 RX / 172.4500 TX)					
Tactical- VTAC 13	Radio (158.7375 RX / 158.7375 TX Tn 156.7)					
EMS - CALCORD	Radio (156.0750 RX / 156.0750 TX / Tn 156.7)					
Air to Ground - CDF TAC 13	Radio (151.3775 RX / 151.3775 TX / Tn 192.8)					
Air to Ground - CDF TAC 15	Radio (159.2700 RX / 159.2700 TX / Tn 192.8)					
EMERGENCY - AIRGUARD	Radio (168.6250 RX / 168.6250 TX / Tn 110.9 (1))					
9. Prepared By: Louis Ermigarat	Position/Title: RESL (T)	Date/Time: 9/13/15 2100	Signature: <i>LE</i>			
ICS 204						Page # 1 of 2

1. Incident Name: Butte CA-AEU 024918		2. Operational Period Date From: 9/14/15 Date To: 9/15/15 Time From: 0700 Time To: 0700		3. Branch: III Division: J Staging Area
4. Operations Personnel			Contact Number	
Operations Section Chief:	Tony Brownell (D) Michael Olivarria (N)			
Branch Director:	Scott Packwood			
Division/Group Supervisor:	Sean Murray			
5. Resource Assigned				Reporting Location, Special Equipment and Supplies, Remarks, Notes, Information
Resource Identifier	Leader	Number Of Personal	Contact (e.g., phone, pager, radio, frequency, etc.)	
WT E-279 FLOODGATE	Daniel Colbert	2		DP 13
WT E-285 WATERBOYS	Gorden Winget	2		DP 13
6. Work Assignments: -Construct, improve, and hold control line -Continue structure defense tactics -Mop up 100'				
7. Special Instructions Resources on this Division will be fed at Calaveras Camp. <i>Bold and Italicized Denotes Branch resources.</i> * 12 Hour Reasource ** ALS				
8. Communications				
Function/Name	Primary Contact: Cell Phone, Pager, or Radio (Frequency / System / Channel)			
NIFC CMD 33	Radio (166.3250 RX / 172.4500 TX)			
Tactical- VTAC 13	Radio (158.7375 RX / 158.7375 TX Tn 156.7)			
EMS - CALCORD	Radio (156.0750 RX / 156.0750 TX / Tn 156.7)			
Air to Ground - CDF TAC 13	Radio (151.3775 RX / 151.3775 TX / Tn 192.8)			
Air to Ground - CDF TAC 15	Radio (159.2700 RX / 159.2700 TX / Tn 192.8)			
EMERGENCY - AIRGUARD	Radio (168.6250 RX / 168.6250 TX / Tn 110.9 (1))			
9. Prepared By: Louis Ermigarat	Position/Title: RESL (T)	Date/Time: 9/13/15 2100	Signature: <i>LE</i>	
ICS 204	Page # 2 of 2			

1. Incident Name: Butte CA-AEU 024918		2. Operational Period Date From: 9/14/15 Time From: 0700		Date To: 9/15/15 Time To: 0700	3. Branch: IV Division: M Staging Area
4. Operations Personnel				Contact Number	
Operations Section Chief:	Tony Brownell (D) Michael Olivarria (N)				
Branch Director:	Mark Higgins				
Division/Group Supervisor:	Doug Jones / Thomas Himmelrich (T)				
5. Resource Assigned					
Resource Identifier	Leader	Number Of Personal	Contact (e.g., phone, pager, radio, frequency, etc.)		Reporting Location, Special Equipment and Supplies, Remarks, Notes, Information
STA OES 1860A	TJ McGovern	22			DP 8
STA VNC 1580A	Fredrick Burriss	17			DP 8
STA RVC 6004A	Kirk Barnett	16			DP 8
STA XVE 1553A	John Colamarino	19			DP 8
STC ORC 9328C**	Anthony Espinosa	18			DP 8
STC OES 2870C	Kevin Gotro	22			DP 8
STG TUU 9473G	Frankie Villani	28			DP 8
STG SKU 9261G	Greg Roath	30			DP 8
STG TBD					DP 8
DOZ LNU 1442	Bill Seymour	2			DP 8
DOZ E-81 LYNCH		2			DP 8
DOZ E-338 LEPAGE		2			DP 8
DOZ E-362 KIRKLAND	Shane Kirkland	2			DP 8
6. Work Assignments: -Continue holding action on planned lines and secondary lines -Continue structure defense tactics					
7. Special Instructions Resources on this Division will be fed at Calaveras Camp. <i>Bold and Italicized Denotes Branch resources.</i> * 12 Hour Reasource ** ALS					
8. Communications					
Function/Name	Primary Contact: Cell Phone, Pager, or Radio (Frequency / System / Channel)				
NIFC CMD 33	Radio (166.3250 RX / 172.4500 TX)				
Tactical- NIFC TAC 1	Radio (168.0500 RX / 168.0500 TX)				
EMS - CALCORD	Radio (156.0750 RX / 156.0750 TX / Tn 156.7)				
Air to Ground - CDF TAC 13	Radio (151.3775 RX / 151.3775 TX / Tn 192.8)				
Air to Ground - CDF TAC 15	Radio (159.2700 RX / 159.2700 TX / Tn 192.8)				
EMERGENCY - AIRGUARD	Radio (168.6250 RX / 168.6250 TX / Tn 110.9 (1)				
9. Prepared By: Louis Ermigarat	Position/Title: RESL (T)	Date/Time: 9/13/15 2100	Signature: <i>LE</i>		
ICS 204					Page # 1 of 2

1. Incident Name: Butte CA-AEU 024918		2. Operational Period Date From: 9/14/15 Time From: 0700		Date To: 9/15/15 Time To: 0700		3.. Branch: IV Division: M Staging Area
4. Operations Personnel				Contact Number		
Operations Section Chief:		Tony Brownell (D) Michael Olivarria (N)				
Branch Director:		Mark Higgins				
Division/Group Supervisor:		Doug Jones / Thomas Himmelrich (T)				
5. Resource Assigned						
Resource Identifier	Leader	Number Of Personal	Contact (e.g., phone, pager, radio, frequency, etc.)	Reporting Location, Special Equipment and Supplies, Remarks, Notes, Information		
DOZ E-366 PRO DUMP		2		DP 8		
DOZ E-550 SUNRISE	Mike Obrien	2	BASE CAMP D-8	DP 8		
DOZ E-552 SUNRISE	Jim Campbell	2		DP 8		
WT-SUT-6440	Don Nunn	2	MOVED TO AMADOR BRANCH T/V	DP 8		
WT-ION-6240	James Bennet	2	OUT OF SERVICE AT FARGTOWN	DP 8		
WT E-284 WATERBOYS	Robbie Keene	2		DP 8		
FALM O-560 HODGSON	Cedro Palo	2		DP 8		
FALM O-321 OWL CREEK		2		DP 8		
FALM O-558 RIDGE		1		DP 8		
HEQB MEYERS		1		DP 8		
FEMP HAMILTON		1		DP 8		
FEMP BILLEAUDEAUX		1		DP 8		
WT PVT E-170						
6. Work Assignments: -Continue holding action on planned lines and secondary lines -Continue structure defense tactics						
7. Special Instructions Resources on this Division will be fed at Calaveras Camp. <i>Bold and Italicized Denotes Branch resources.</i> * 12 Hour Reasource ** ALS						
8. Communications						
Function/Name	Primary Contact: Cell Phone, Pager, or Radio (Frequency / System / Channel)					
NIFC CMD 33	Radio (166.3250 RX / 172.4500 TX)					
Tactical- NIFC TAC 1	Radio (168.0500 RX / 168.0500 TX)					
EMS - CALCORD	Radio (156.0750 RX / 156.0750 TX / Tn 156.7)					
Air to Ground - CDF TAC 13	Radio (151.3775 RX / 151.3775 TX / Tn 192.8)					
Air to Ground - CDF TAC 15	Radio (159.2700 RX / 159.2700 TX / Tn 192.8)					
EMERGENCY - AIRGUARD	Radio (168.6250 RX / 168.6250 TX / Tn 110.9 (1)					
9. Prepared By: Louis Emigarat	Position/Title: RESL (T)	Date/Time: 9/13/15 2100	Signature: LE			
ICS 204					Page # 2 of 2	

Incident Name: Butte CA-AEU 024918		2. Operational Period Date From: 9/14/15 Time From: 0700		Date To: 9/15/15 Time To: 0700		3. Branch: IV Division / Group: M Staging Area
4. Operations Personnel				Contact Number		
Operations Section Chief:		Tony Brownell (D) Michael Olivarria (N)				
Branch Director:						
Division Group Supervisor:		BRANDON GUNN / RYAN SMITH (T)				
5. Resource Assigned						
Resource Identifier	Leader	Number Of Personal	Contact (e.g., phone, pager, radio, frequency, etc.)	Reporting Location, Special Equipment and Supplies, Remarks, Notes, Information		
WT PVT 265	BENDELL					
WT PVT 260	HARRIS	2				
WT PVT E265	BENDEL	2				
6. Work Assignments:						
7. Special Instructions						
Resources on this Division will be fed at Calaveras Camp.						
<i>Bold and Italicized Denotes Branch resources.</i>						
* 12 Hour Reasource						
** ALS						
8. Communications						
Function/Name	Primary Contact: Cell Phone, Pager, or Radio (Frequency / System / Channel)					
NIFC CMD 33	Radio (166.3250 RX / 172.4500 TX)					
EMS - CALCORD	Radio (156.0750 RX / 156.0750 TX / Tn 156.7)					
Air to Ground - CDF TAC 13	Radio (151.3775 RX / 151.3775 TX / Tn 192.8)					
Air to Ground - CDF TAC 15	Radio (159.2700 RX / 159.2700 TX / Tn 192.8)					
EMERGENCY - AIRGUARD	Radio (168.6250 RX / 168.6250 TX / Tn 110.9 (1))					
9. Prepared By: Louis Ermigarat	Position/Title: RESL (T)	Date/Time: 9/13/15 2100	Signature:			
ICS 204						Page # 1 of 1

1. Incident Name: Butte CA-AEU 024918		2. Operational Period Date From: 9/14/15 Time From: 0700		Date To: 9/15/15 Time To: 0700		3. Branch: IV Division: N Staging Area
4. Operations Personnel				Contact Number		
Operations Section Chief:		Tony Brownell (D) Michael Olivarria (N)				
Branch Director:		Scott Paekwood MARK HIGGINS				
Division/Group Supervisor:		Brandon Gunn / Ryan Smith (T)				
5. Resource Assigned						
Resource Identifier	Leader	Number Of Personal	Contact (e.g., phone, pager, radio, frequency, etc.)	Reporting Location, Special Equipment and Supplies, Remarks, Notes, Information		
STA OES 6840A	Bent Koch	22		DP 3		
STA LFD 1002A	Surgey Tomlinson	22		DP 3		
STC LMU 9221C	JAMES ALLEN Mark Higgins	20		DP 3		
STC XCA 4054C	Scott Mullin	20		DP 3		
STG AEU 9275G	Josh Agustin	33		DP 3		
CRW LAVA RIVER*	Rigorberto Torres	21		DP 3		
STG TBD				DP 3		
STG TBD				DP 3		
WT E-273 WILLMORE		4		DP 3		
WT E-274 WILLMORE				DP 3		
WT E-282 BOB NOBLE	Bob Noble			DP 3		
6. Work Assignments: -Continue holding action on planned lines and secondary lines -Continue structure defense tactics						
7. Special Instructions Resources on this Division will be fed at Calaveras Camp. <i>Bold and Italicized Denotes Branch resources.</i> * 12 Hour Reasource ** ALS						
8. Communications						
Function/Name	Primary Contact: Cell Phone, Pager, or Radio (Frequency / System / Channel)					
NIFC CMD 33	Radio (166.3250 RX / 172.4500 TX)					
Tactical- NIFC TAC 3	Radio (168.6000 RX / 168.6000 TX)					
EMS - CALCORD	Radio (156.0750 RX / 156.0750 TX / Tn 156.7)					
Air to Ground - CDF TAC 13	Radio (151.3775 RX / 151.3775 TX / Tn 192.8)					
Air to Ground - CDF TAC 15	Radio (159.2700 RX / 159.2700 TX / Tn 192.8)					
EMERGENCY - AIRGUARD	Radio (168.6250 RX / 168.6250 TX / Tn 110.9 (1)					
9. Prepared By: Louis Ermigarat	Position/Title: RESL (T)	Date/Time: 9/13/15 2100	Signature: LE			
ICS 204				Page # 1 of 1		

1. Incident Name: Butte CA-AEU 024918		2. Operational Period Date From: 9/14/15 Time From: 0700		Date To: 9/15/15 Time To: 0700		3. Branch: IV Division: P Staging Area
4. Operations Personnel					Contact Number	
Operations Section Chief:	Tony Brownell (D) Michael Olivarria (N)					
Branch Director:	Scott Paekwood MARK HIGGINS					
Division/Group Supervisor:	James Barrington					
5. Resource Assigned						
PAT						
Resource Identifier	Leader	Number Of Personal	Contact (e.g., phone, pager, radio, frequency, etc.)		Reporting Location, Special Equipment and Supplies, Remarks, Notes, Information	
STA LAC 1130A	Bart Matta	22			DP 3	
STC BEU 9461C	Reno Ditullio	20			DP 3	
STC TCU 9441C	B J Imlach	20			DP 3	
CRW ORS FRANGO*	Fernando Gervantes	16	WORKED 24 / OFF		DP 3	
WT E-34 SIERRA WATER		2			DP 3	
WT E-120 ALL AGENCY	John Hill	2			DP 3	
WT E-257 FIRELINE ROUGH	Matt Michaels	2			DP 3	
6. Work Assignments: -Hold & improve constructed line -Mop-up 100' -Tactical patrol around structures						
7. Special Instructions Resources on this Division will be fed at Calaveras Camp. <i>Bold and Italicized Denotes Branch resources.</i> * 12 Hour Reasource ** ALS						
8. Communications						
Function/Name	Primary Contact: Cell Phone, Pager, or Radio (Frequency / System / Channel)					
NIFC CMD 33	Radio (166.3250 RX / 172.4500 TX)					
Tactical- NIFC TAC 5	Radio (166.7250 RX / 166.7250 TX)					
EMS - CALCORD	Radio (156.0750 RX / 156.0750 TX / Tn 156.7)					
Air to Ground - CDF TAC 13	Radio (151.3775 RX / 151.3775 TX / Tn 192.8)					
Air to Ground - CDF TAC 15	Radio (159.2700 RX / 159.2700 TX / Tn 192.8)					
EMERGENCY - AIRGUARD	Radio (168.6250 RX / 168.6250 TX / Tn 110.9 (1)					
9. Prepared By: Louis Ermigerat	Position/Title: RESL (T)	Date/Time: 9/13/15 2100	Signature: LE			
ICS 204					Page # 1 of 1	

1. Incident Name: Butte CA-AEU 024918		2. Operational Period Date From: 9/14/15 Time From: 0700		Date To: 9/15/15 Time To: 0700		3.. Branch: VI Division: K Staging Area
4. Operations Personnel				Contact Number		
Operations Section Chief:	Tony Brownell (D) Michael Olivarria (N)					
Branch Director:	Darin Quigley					
Division/Group Supervisor:	George Casario / Dave Spencer (T)					
5. Resource Assigned						
Resource Identifier	Leader	Number Of Personal	Contact (e.g., phone, pager, radio, frequency, etc.)	Reporting Location, Special Equipment and Supplies, Remarks, Notes, Information		
STA XST 4201A	Doug Rice	21		DP 8		
STA XRI 6050A	Dave Bakas	22		DP 8		
STA XLE 1281A	Rob Mendez	22		DP 8		
STC XNE 4102C	James Drummond	19		DP 8		
TF OES 4815	Jason Brooks	22		DP 8		
STG LMU 9223G	Robert Veverka	35		DP 8		
STG LAC 1180G	Curtis Wisman	28		DP 8		
STG TBD				DP 8		
DOZ TGU 2544	Cliff Willbanks	2		DP 8		
DOZ E-156 TEHAMA TRANS	Bob Ascherin	2		DP 8		
DOZ E-155 SCHNETZER	Donnie Schnetzer	2		DP 8		
DOZ E-174 NORTHWESTER	Ron Stevenson	2		DP 8		
DOZ E-289 COLEMAN	Bob Levitt	2		DP 8		
6. Work Assignments: -Continue holding action on planned lines and secondary lines -Continue structure defense tactics & prep -Mop up 100'						
7. Special Instructions Resources on this Division will be fed at Calaveras Camp. <i>Bold and Italicized Denotes Branch resources.</i> * 12 Hour Reasource ** ALS						
8. Communications						
Function/Name	Primary Contact: Cell Phone, Pager, or Radio (Frequency / System / Channel)					
NIFC CMD 33	Radio (166.3250 RX / 172.4500 TX)					
Tactical- CDF TAC 28	Radio (151.1825 RX / 151.1825 TX / Tn 192.8)					
EMS - CALCORD	Radio (156.0750 RX / 156.0750 TX / Tn 156.7)					
Air to Ground - CDF TAC 13	Radio (151.3775 RX / 151.3775 TX / Tn 192.8)					
Air to Ground - CDF TAC 15	Radio (159.2700 RX / 159.2700 TX / Tn 192.8)					
EMERGENCY - AIRGUARD	Radio (168.6250 RX / 168.6250 TX / Tn 110.9 (1))					
9. Prepared By: Louis Ermigarat	Position/Title: RESL (T)	Date/Time: 9/13/15 2100	Signature: <i>LE</i>			
ICS 204						Page # 1 of 2

1. Incident Name: Butte CA-AEU 024918		2. Operational Period Date From: 9/14/15 Time From: 0700		Date To: 9/15/15 Time To: 0700		3. Branch: VI Division: K Staging Area
4. Operations Personnel				Contact Number		
Operations Section Chief:	Tony Brownell (D) Michael Olivarria (N)					
Branch Director:	Darin Quigley					
Division/Group Supervisor:	George Casario / Dave Spencer (T)					
5. Resource Assigned						Reporting Location, Special Equipment and Supplies, Remarks, Notes, Information
Resource Identifier	Leader	Number Of Personal	Contact (e.g., phone, pager, radio, frequency, etc.)			
DOZ E-334 MOORE	Sonny Moore	2				
DOZ E-367 AAA	Brenden Simunaci	2				
DOZ E-478 DARRAH LOG	Gary Quinones	2				
WT E-169 FRONTERA	Barr Barton	2				
WT E-272 AKA WATER	Auker	2				
WT E-275 ORSI	Nathan Orsi	2				
WT E-523 GOT WATER	Gary Reynolds	2				
FALM O-562 FOREST&LAND	Steve Cambell	1				
FALM O-554 JIM NORMANS	Jim Normans	1				
FALM O-557 FULL CIRCLE	Dave Kahan	1				
HEQB DERBY		1				
<i>FEMP CRISMAN</i>		1				
<i>FEMT PAUSTAIN</i>		1				
6. Work Assignments: -Continue holding action on planned lines and secondary lines -Continue structure defense tactics & prep -Mop up 100'						
7. Special Instructions Resources on this Division will be fed at Calaveras Camp. <i>Bold and Italicized Denotes Branch resources.</i> * 12 Hour Reasource ** ALS						
8. Communications						
Function/Name	Primary Contact: Cell Phone, Pager, or Radio (Frequency / System / Channel)					
NIFC CMD 33	Radio (166.3250 RX / 172.4500 TX)					
Tactical- CDF TAC 28	Radio (151.1825 RX / 151.1825 TX / Tn 192.8)					
EMS - CALCORD	Radio (156.0750 RX / 156.0750 TX / Tn 156.7)					
Air to Ground - CDF TAC 13	Radio (151.3775 RX / 151.3775 TX / Tn 192.8)					
Air to Ground - CDF TAC 15	Radio (159.2700 RX / 159.2700 TX / Tn 192.8)					
EMERGENCY - AIRGUARD	Radio (168.6250 RX / 168.6250 TX / Tn 110.9 (1))					
9. Prepared By: Louis Ermigarat	Position/Title: RESL (T)	Date/Time: 9/13/15 2100	Signature: <i>L E</i>			
ICS 204					Page # 2 of 2	

Incident Name: Butte CA-AEU 024918		2. Operational Period Date From: 9/14/15 Date To: 9/15/15 Time From: 0700 Time To: 0700		3. Branch: VI Division / Group: K Staging Area
4. Operations Personnel		Contact Number		
Operations Section Chief:	Tony Brownell (D) Michael Olivarria (N)			
Branch Director:				
Division Group Supervisor:	GEORGE CASARID / DAVE SPENCER (T)			
5. Resource Assigned				Reporting Location, Special Equipment and Supplies, Remarks, Notes, Information
Resource Identifier	Leader	Number Of Personal	Contact (e.g., phone, pager, radio, frequency, etc.)	
DOZ E-546				
DOZ E-475				
DOZ E-266				
DOZ E-472				
6. Work Assignments:				
7. Special Instructions Resources on this Division will be fed at Calaveras Camp. <i>Bold and Italicized Denotes Branch resources.</i> * 12 Hour Reasource ** ALS				
8. Communications				
Function/Name	Primary Contact: Cell Phone, Pager, or Radio (Frequency / System / Channel)			
NIFC CMD 33	Radio (166.3250 RX / 172.4500 TX)			
EMS - CALCORD	Radio (156.0750 RX / 156.0750 TX / Tn 156.7)			
Air to Ground - CDF TAC 13	Radio (151.3775 RX / 151.3775 TX / Tn 192.8)			
Air to Ground - CDF TAC 15	Radio (159.2700 RX / 159.2700 TX / Tn 192.8)			
EMERGENCY - AIRGUARD	Radio (168.6250 RX / 168.6250 TX / Tn 110.9 (1)			
9. Prepared By: Louis Ermigarat	Position/Title: RESL (T)	Date/Time: 9/13/15 2100	Signature:	
ICS 204			Page # 1 of 1	

1. Incident Name: Butte CA-AEU 024918		2. Operational Period Date From: 9/14/15 Time From: 0700		Date To: 9/15/15 Time To: 0700		3. Branch: VI Division: O Staging Area
4. Operations Personnel				Contact Number		
Operations Section Chief:	Tony Brownell (D) Michael Olivarría (N)					
Branch Director:	Darin Quigley					
Division/Group Supervisor:	Keith Cummings					
5. Resource Assigned						
Resource Identifier	Leader	Number Of Personal	Contact (e.g., phone, pager, radio, frequency, etc.)	Reporting Location, Special Equipment and Supplies, Remarks, Notes, Information		
STA OES 2813A	Mike St John	21		DP 8		
STA OES 2814A	Chris Orman	23		DP 8		
STA OES 1810A	Matt Miranda	21		DP 8		
STA XLC 1201A	Ronald Gulli	21		DP 8		
STC TGU 9250C	Bill Stirton	18		DP 8		
STC CNT 2310C**	Mike Krisman	22		DP 8		
STG LMU 9220G	Pat Benninghoven	33		DP 8		
GRW-ORS-GRIZZLY	Jose Delin	20	ODD DAY RESOURCE WORKED 9/12-9/14	DP 8		
STG TBD				DP 8		
DOZ E-89 RIVERA & SON		3		DP 8		
DOZ E-353 BOGGS	Steve Boggs	4		DP 8		
DOZ E-466 BUSHEY	Leland Ward	2		DP 8		
DOZ E-472 HOY	Laine Hoy	1	MOVED TO (K)	DP 8		
6. Work Assignments: -Continue holding action on planned lines and secondary lines -Continue structure defense tactics & prep -Mop up 100'						
7. Special Instructions Resources on this Division will be fed at Calaveras Camp. <i>Bold and Italicized Denotes Branch resources.</i> * 12 Hour Reasource ** ALS						
8. Communications						
Function/Name	Primary Contact: Cell Phone, Pager, or Radio (Frequency / System / Channel)					
NIFC CMD 33	Radio (166.3250 RX / 172.4500 TX)					
Tactical- CDF TAC 29	Radio (151.3475 RX / 151.3475 TX / Tn 192.8)					
EMS - CALCORD	Radio (156.0750 RX / 156.0750 TX / Tn 156.7)					
Air to Ground - CDF TAC 13	Radio (151.3775 RX / 151.3775 TX / Tn 192.8)					
Air to Ground - CDF TAC 15	Radio (159.2700 RX / 159.2700 TX / Tn 192.8)					
EMERGENCY - AIRGUARD	Radio (168.6250 RX / 168.6250 TX / Tn 110.9 (1))					
9. Prepared By: Louis Ermigarat	Position/Title: RESL (T)	Date/Time: 9/13/15 2100	Signature: LE			
ICS 204						Page # 1 of 3

1. Incident Name: Butte CA-AEU 024918		2. Operational Period Date From: 9/14/15 Time From: 0700		Date To: 9/15/15 Time To: 0700		3.. Branch: VI Division: O Staging Area
4. Operations Personnel					Contact Number	
Operations Section Chief:	Tony Brownell (D) Michael Olivarria (N)					
Branch Director:	Darin Quigley					
Division/Group Supervisor:	Keith Cummings					
5. Resource Assigned						Reporting Location, Special Equipment and Supplies, Remarks, Notes, Information
Resource Identifier	Leader	Number Of Personal	Contact (e.g., phone, pager, radio, frequency, etc.)			
DOZ E-474 SHERER	Jim Sherer	2				DP 8
DOZ E-477 TDE	Lelo Martinez	2				DP 8
DOZ E-543 HERMAN	Larry Herman	2				DP 8
DOZ E-544 OILAR	Matt Oilar-	2	MOVED TO DIV E			DP 8
DOZ E-546 ACT FAST	Hank Kemp	2				DP 8
DOZ E-547 BORDGES	Tim Bordges	2				DP 8
DOZ E-549 STONY CREEK	Luke Andrews	3				DP 8
DOZ E-553 WESTFALL	Rodney Westfall	2				DP 8
WT E-121 DENNIS*	Dennis Grey	1				DP 8
WT E-171 FONTERA	John Canter	1				DP 8
WT E-255 FIRELINE	Charlie Kelly	2				DP 8
WT E-280 DAVIS		2				DP 8
HEQB INWOOD		1				DP 8
6. Work Assignments: -Continue holding action on planned lines and secondary lines -Continue structure defense tactics & prep -Mop up 100'						
7. Special Instructions Resources on this Division will be fed at Calaveras Camp. <i>Bold and Italicized Denotes Branch resources.</i> * 12 Hour Reasource ** ALS						
8. Communications		Primary Contact: Cell Phone, Pager, or Radio (Frequency / System / Channel)				
Function/Name						
NIFC CMD 33	Radio (166.3250 RX / 172.4500 TX)					
Tactical- CDF TAC 29	Radio (151.3475 RX / 151.3475 TX / Tn 192.8)					
EMS - CALCORD	Radio (156.0750 RX / 156.0750 TX / Tn 156.7)					
Air to Ground - CDF TAC 13	Radio (151.3775 RX / 151.3775 TX / Tn 192.8)					
Air to Ground - CDF TAC 15	Radio (159.2700 RX / 159.2700 TX / Tn 192.8)					
EMERGENCY - AIRGUARD	Radio (168.6250 RX / 168.6250 TX / Tn 110.9 (1)					
9. Prepared By: Louis Ermigarat	Position/Title: RESL (T)	Date/Time: 9/13/15 2100	Signature: LE			
ICS 204						Page # 2 of 3

1. Incident Name: Butte CA-AEU 024918		2. Operational Period Date From: 9/14/15 Time From: 0700		Date To: 9/15/15 Time To: 0700		3. Branch: VI Division: O Staging Area
4. Operations Personnel					Contact Number	
Operations Section Chief:	Tony Brownell (D) Michael Olivarria (N)					
Branch Director:	Darin Quigley					
Division/Group Supervisor:	Keith Cummings					
5. Resource Assigned						
Resource Identifier	Leader	Number Of Personal	Contact (e.g., phone, pager, radio, frequency, etc.)	Reporting Location, Special Equipment and Supplies, Remarks, Notes, Information		
HEQB (T) MELLOR		1		DP 8		
6. Work Assignments: -Continue holding action on planned lines and secondary lines -Continue structure defense tactics & prep -Mop up 100'						
7. Special Instructions Resources on this Division will be fed at Calaveras Camp. <i>Bold and Italicized Denotes Branch resources.</i> * 12 Hour Reasource ** ALS						
8. Communications						
Function/Name	Primary Contact: Cell Phone, Pager, or Radio (Frequency / System / Channel)					
NIFC CMD 33	Radio (166.3250 RX / 172.4500 TX)					
Tactical- CDF TAC 29	Radio (151.3475 RX / 151.3475 TX / Tn 192.8)					
EMS - CALCORD	Radio (156.0750 RX / 156.0750 TX / Tn 156.7)					
Air to Ground - CDF TAC 13	Radio (151.3775 RX / 151.3775 TX / Tn 192.8)					
Air to Ground - CDF TAC 15	Radio (159.2700 RX / 159.2700 TX / Tn 192.8)					
EMERGENCY - AIRGUARD	Radio (168.6250 RX / 168.6250 TX / Tn 110.9 (1)					
9. Prepared By: Louls Ermigarat	Position/Title: RESL (T)	Date/Time: 9/13/15 2100	Signature: <i>LE</i>			
ICS 204						Page # 3 of 3

1. Incident Name: Butte CA-AEU 024918		2. Operational Period Date From: 9/14/15 Time From: 0700		Date To: 9/15/15 Time To: 0700		3. Branch: VII Division: Q Staging Area
4. Operations Personnel				Contact Number		
Operations Section Chief:	Tony Brownell (D) Michael Olivarria (N)					
Branch Director:	Troy Cheek					
Division/Group Supervisor:	Hamilton					
5. Resource Assigned						Reporting Location, Special Equipment and Supplies, Remarks, Notes, Information
Resource Identifier	Leader	Number Of Personal	Contact (e.g., phone, pager, radio, frequency, etc.)			
STA OES 2812A	Pete Davis	22			DP 11	
STA XSF 2254A	David Franklin	22			DP 11	
STC TCU 9442C	John Robbins	18			DP 11	
TF XST-4202		22	ON R3R		DP 11	
STG LMU 9226G	Peter Coates	34			DP 11	
STG TBD					DP 11	
CRW ORS LAVA RIVER*	Jesus Ruiz	19			DP 11	
DOZ TGU-2544	Cliff Wilbanks	2	ON DIV "K"		DP 11	
DOZ E-90 PARSONS		2			DP 11	
DOZ E-556 GEIJSBEEK	David Geijsbeek	2	MOVED TO IRON STONE		DP 11	
DOZ E-464 VARIAN	Gary Phillips	2			DP 11	
DOZ E-543 HERMAN	Larry Herman	2			DP 11	
WT E-35 AAA	George Manos	2			DP 11	
6. Work Assignments: -Continue holding action on planned lines and secondary lines -Continue structure defense tactics & prep -Mop up 100'						
7. Special Instructions Resources on this Division will be fed at Calaveras Camp. <i>Bold and Italicized Denotes Branch resources.</i> * 12 Hour Resource ** ALS						
8. Communications		Primary Contact: Cell Phone, Pager, or Radio (Frequency / System / Channel)				
Function/Name						
NIFC CMD 33		Radio (166.3250 RX / 172.4500 TX)				
Tactical- CDF TAC 27		Radio (159.3075 RX / 159.3075 TX / Tn 192.8)				
EMS - CALCORD		Radio (156.0750 RX / 156.0750 TX / Tn 156.7)				
Air to Ground - CDF TAC 13		Radio (151.3775 RX / 151.3775 TX / Tn 192.8)				
Air to Ground - CDF TAC 15		Radio (159.2700 RX / 159.2700 TX / Tn 192.8)				
EMERGENCY - AIRGUARD		Radio (168.6250 RX / 168.6250 TX / Tn 110.9 (1))				
9. Prepared By: Louis Ermigarat		Position/Title: RESL (T)	Date/Time: 9/13/15 2100	Signature: <i>LVE</i>		
ICS 204		Page # 1 of 2				

1. Incident Name: Butte CA-AEU 024918		2. Operational Period Date From: 9/14/15 Time From: 0700		Date To: 9/15/15 Time To: 0700		3.. Branch: VII Division: Q Staging Area
4. Operations Personnel					Contact Number	
Operations Section Chief:	Tony Brownell (D) Michael Olivarria (N)					
Branch Director:	Troy Cheek					
Division/Group Supervisor:	Hamilton					
5. Resource Assigned						
Resource Identifier	Leader	Number Of Personal	Contact (e.g., phone, pager, radio, frequency, etc.)	Reporting Location, Special Equipment and Supplies, Remarks, Notes, Information		
WT E-261 HARRIS		2		DP 11		
WT E-524 NORTHWESTER	Colby Niles	2		DP 11		
FALM 0-555 NORMANS	Jim Normans	2		DP 11		
FALM 0-563 CISS	Sheldon Criss	2		DP 11		
<i>FEMP MATTHEW DICK</i>		2		DP 11		
<i>FEMT DURHAM</i>		2		DP 11		
6. Work Assignments:						
-Continue holding action on planned lines and secondary lines						
-Continue structure defense tactics & prep						
-Mop up 100'						
7. Special Instructions						
Resources on this Division will be fed at Calaveras Camp.						
<i>Bold and Italicized Denotes Branch resources.</i>						
* 12 Hour Reasource						
** ALS						
8. Communications						
Function/Name	Primary Contact: Cell Phone, Pager, or Radio (Frequency / System / Channel)					
NIFC CMD 33	Radio (166.3250 RX / 172.4500 TX)					
Tactical- CDF TAC 27	Radio (159.3075 RX / 159.3075 TX / Tn 192.8)					
EMS - CALCORD	Radio (156.0750 RX / 156.0750 TX / Tn 156.7)					
Air to Ground - CDF TAC 13	Radio (151.3775 RX / 151.3775 TX / Tn 192.8)					
Air to Ground - CDF TAC 15	Radio (159.2700 RX / 159.2700 TX / Tn 192.8)					
EMERGENCY - AIRGUARD	Radio (168.6250 RX / 168.6250 TX / Tn 110.9 (1))					
9. Prepared By: Louis Ermigarat	Position/Title: RESL (T)	Date/Time: 9/13/15 2100	Signature: <i>LE</i>			
ICS 204						Page # 2 of 2

1. Incident Name: Butte CA-AEU 024918		2. Operational Period Date From: 9/14/15 Time From: 0700		Date To: 9/15/15 Time To: 0700		3.. Branch: VII Division: R Staging Area
4. Operations Personnel				Contact Number		
Operations Section Chief:	Tony Brownell (D) Michael Olivarria (N)					
Branch Director:	Troy Cheek					
Division/Group Supervisor:	Richard Dickinson / Mike Hildebrand					
5. Resource Assigned						Reporting Location, Special Equipment and Supplies, Remarks, Notes, Information
Resource Identifier	Leader	Number Of Personal	Contact (e.g., phone, pager, radio, frequency, etc.)			
STA OES 2815A **	Chris Landry	22				
STA LFD 1001A	Raymundo Gomez	23				
STA XIM 6110A **	Tony Rouhotas	21	22			
STA OES 1830A	Darin Anderson Jerry Vandermeulen	19				
STC OES 4076C**	Tim Cordero	17				
STC XSA 4157C**	Jason Vestal	22				
STG MEU 9110G	Dean Bryner	32				
STG TBD						
STG TBD						
STG TBD						
STL LMU 9224L	Gary Robinson	6				
DOZ E-78 EMERSON	Mel Emerson	2				
DOZ E-79 EMERSON	Mel Emerson	2				
6. Work Assignments: -Continue holding action on planned lines and secondary lines -Continue structure defense tactics & prep -Mop up 100'						
7. Special Instructions Resources on this Division will be fed at Calaveras Camp. <i>Bold and Italicized Denotes Branch resources.</i> * 12 Hour Reasource ** ALS						
8. Communications		Primary Contact: Cell Phone, Pager, or Radio (Frequency / System / Channel)				
Function/Name						
NIFC CMD 33	Radio (166.3250 RX / 172.4500 TX)					
Tactical- VTAC 12	Radio (154.4525 RX / 154.4525 TX / Tn 156.7)					
EMS - CALCORD	Radio (156.0750 RX / 156.0750 TX / Tn 156.7)					
Air to Ground - CDF TAC 13	Radio (151.3775 RX / 151.3775 TX / Tn 192.8)					
Air to Ground - CDF TAC 15	Radio (159.2700 RX / 159.2700 TX / Tn 192.8)					
EMERGENCY - AIRGUARD	Radio (168.6250 RX / 168.6250 TX / Tn 110.9 (1))					
9. Prepared By: Louis Ermigarat	Position/Title: RESL (T)	Date/Time: 9/13/15 2100	Signature: LE			
ICS 204						Page # 1 of 2

1. Incident Name: Butte CA-AEU 024918		2. Operational Period Date From: 9/14/15 Time From: 0700		Date To: 9/15/15 Time To: 0700		3. Branch: VII Division: R Staging Area
4. Operations Personnel				Contact Number		
Operations Section Chief:		Tony Brownell (D) Michael Olivarria (N)				
Branch Director:		Troy Cheek				
Division/Group Supervisor:		Richard Dickinson / Mike Hildebrand				
5. Resource Assigned						Reporting Location, Special Equipment and Supplies, Remarks, Notes, Information
Resource Identifier	Leader	Number Of Personal	Contact (e.g., phone, pager, radio, frequency, etc.)			
DOZ E-82 EMERSON		2			DP 11	
WT E-172 GERALD BRYANT		2			DP 11	
WT E-254 FIRELINE ROUGH	Matt Michaels	2			DP 11	
WT E-256 FIRELINE ROUGH	Matt Michaels	2			DP 11	
STA XSM2275A						
DOZ PVT E 479						
6. Work Assignments: -Continue holding action on planned lines and secondary lines -Continue structure defense tactics & prep -Mop up 100'						
7. Special Instructions Resources on this Division will be fed at Calaveras Camp. <i>Bold and Italicized Denotes Branch resources.</i> * 12 Hour Reasource ** ALS						
8. Communications						
Function/Name	Primary Contact: Cell Phone, Pager, or Radio (Frequency / System / Channel)					
NIFC CMD 33	Radio (166.3250 RX / 172.4500 TX)					
Tactical- VTAC 12	Radio (154.4525 RX / 154.4525 TX / Tn 156.7)					
EMS - CALCORD	Radio (156.0750 RX / 156.0750 TX / Tn 156.7)					
Air to Ground - CDF TAC 13	Radio (151.3775 RX / 151.3775 TX / Tn 192.8)					
Air to Ground - CDF TAC 15	Radio (159.2700 RX / 159.2700 TX / Tn 192.8)					
EMERGENCY - AIRGUARD	Radio (168.6250 RX / 168.6250 TX / Tn 110.9 (1))					
9. Prepared By: Lotis Ermigarat	Position/Title: RESL (T)	Date/Time: 9/13/15 2100	Signature: <i>LE</i>			
ICS 204						Page # 2 of 2

1. Incident Name: Butte CA-AEU 024918		2. Operational Period Date From: 9/14/15 Time From: 0700		Date To: 9/15/15 Time To: 0700		3. Branch: CONTINGENCY Division / Group: AMADOR GROUP Staging Area
4. Operations Personnel				Contact Number		
Operations Section Chief:		Tony Brownell (D) Michael Olivarria (N)				
Branch Director:		Chris Post				
Division/Group Supervisor:		Kevin Bohall				
5. Resource Assigned						Reporting Location, Special Equipment and Supplies, Remarks, Notes, Information
Resource Identifier	Leader	Number Of Personal	Contact (e.g., phone, pager, radio, frequency, etc.)			
ENG T6 TBD						
ENG T6 TBD						
CRW C-136 MILLER TIMBER	LUIS AYALA					
CRW C-140 WEST COAST	Arturo Calderon	22				
DOZ E-7 LAND	Gary Gladen	2				
DOZ E-21 G&O BODY SHOP	NICK BERIALDN	2				
DOZ E-22 G&O BODY SHOP		2				
DOZ E-23 KK ENTERPRISE	Kurt Kramer	2				
DOZ E-77 YTS	DICK YOST Grau.Gaston.	2				
DOZ E-175 TRAVIS	TRAVIS OFERRAL	2				
DOZ E-339 LEPAGE CO.	JOHN E.	2				
DOZ E-352 RESTAD GENER.	RESTAD	4				
DOZ E-361 PERRAULT	Eric Perrualt	2				
DOZ E-371 FLOODGATE	Jessie Slootte	19				
6. Work Assignments: See branch for work assignments.						
7. Special Instructions Resources on this Division will be fed at AMADOR Calaveras Camp. <i>Bold and italicized Denotes Branch resources.</i> * 12 Hour Resource ** ALS						
8. Communications						
Function/Name	Primary Contact: Cell Phone, Pager, or Radio (Frequency / System / Channel)					
NIFC CMD 3 2	Radio (168.3250 RX / 172.4500 TX) (168.1000 RX / 170.4500 TX)					
EMS - CALCORD	Radio (156.0750 RX / 156.0750 TX / Tn 156.7)					
Air to Ground - CDF TAC 13	Radio (151.3775 RX / 151.3775 TX / Tn 192.8)					
Air to Ground - CDF TAC 15	Radio (159.2700 RX / 159.2700 TX / Tn 192.8)					
EMERGENCY - AIRGUARD	Radio (168.6250 RX / 168.6250 TX / Tn 110.9 (1))					
9. Prepared By: Louis Emmerat	Position/Title: RESL (T)	Date/Time: 9/13/15 2100	Signature: LFE			
ICS 204					Page # 1 of 2	

NIFC TAC 7 RADIO (168.2500 RX / 168.2500 TX)

1. Incident Name: Butte CA-AEU 024918		2. Operational Period Date From: 9/14/15 Time From: 0700		Date To: 9/15/15 Time To: 0700	3. Branch: CONTINGENCY Division / Group: AMADOR GROUP Staging Area
4. Operations Personnel			Contact Number		
Operations Section Chief:	Tony Brownell (D) Michael Olivarria (N)				
Branch Director:	Chris Post				
Division/Group Supervisor:	Kevin Bohall				
5. Resource Assigned					
Resource Identifier	Leader	Number Of Personnel	Contact (e.g., phone, pager, radio, frequency, etc.)		Reporting Location, Special Equipment and Supplies, Remarks, Notes, Information
MASTICATOR TBD					HWY 88 @ Aquaduct Grov
MASTICATOR	PGE				HWY 88 @ Aquaduct Grov
HEQB LOVE		1			HWY 88 @ Aquaduct Grov
HEQB MEUOR	JAMES MELLOR	1			HWY 88 @ Aquaduct Grov
HEQB WAAS	JUSTIN WASS	1			HWY 88 @ Aquaduct Grov
FALM	PGE	1			HWY 88 @ Aquaduct Grov
FOBS DEBEMET		1			HWY 88 @ Aquaduct Grov
6. Work Assignments: -See branch for work assignments.					
7. Special Instructions AMADOR Resources on this Division will be fed at Galaveras Camp . <i>Bold and Italicized Denotes Branch resources.</i> * 12 Hour Reasource ** ALS					
8. Communications					
Function/Name	Primary Contact: Cell Phone, Pager, or Radio (Frequency / System / Channel)				
NIFC CMD 33 NIFC CMD 2	Radio (166.3250 RX / 172.4500 TX) 168.1000 RX / 179.4500 TX				
EMS - CALCORD	Radio (156.0750 RX / 156.0750 TX / Tn 156.7)				
Air to Ground - CDF TAC 13	Radio (151.3775 RX / 151.3775 TX / Tn 192.8)				
Air to Ground - CDF TAC 15	Radio (159.2700 RX / 159.2700 TX / Tn 192.8)				
EMERGENCY - AIRGUARD	Radio (168.6250 RX / 168.6250 TX / Tn 110.9 (1))				
9. Prepared By: Louis Ermigarat	Position/Title: RESL (T)	Date/Time: 9/13/15 2100	Signature: LE		
ICS 204					Page # 2 of 2

NIFC TAC 7 168.2500 RX / 168.2500 TX

1. Incident Name: Butte CA-AEU 024918		2. Operational Period Date From: 9/14/15 Time From: 0700		Date To: 9/15/15 Time To: 0700		3. Branch: CONTINGENCY Division / Group: MIDDLE FORK Staging Area
4. Operations Personnel					Contact Number	
Operations Section Chief:	Tony Brownell (D) Michael Olivarria (N)					
Branch Director:	Christopher Post					
Division/Group Supervisor:	Mike Crandall					
5. Resource Assigned						Reporting Location, Special Equipment and Supplies, Remarks, Notes, Information
Resource Identifier	Leader	Number Of Personal	Contact (e.g., phone, pager, radio, frequency, etc.)			
ENG T6 TBD					DP 9	
ENG T6 TBD					DP 9	
STG TBD					DP 9	
STG TBD					DP 9	
DOZ E-343 INGRAM	Bruce Ingram	2			DP 9	
DOZ E-344 INGRAM	Brad Ingram	2			DP 9	
DOZ E-345 INGRAM	Audi Norbery	2			DP 9	
DOZ E-355 HAYS	Patrick Smart	2			DP 9	
DOZ E-356 ACT FAST	Kelly Kennemore	2			DP 9	
DOZ E-363 FIRELINE	Rodger Wheeler	2			DP 9	
DOZ E-364 FIRELINE	Don George	2			DP 9	
DOZ E-365 FIRELINE	Karal Stineman	2			DP 9	
DOZ E-464 VARIAN	Gary Philips	2			DP 9	
6. Work Assignments: -See branch for work assignments.						
7. Special Instructions Resources on this Division will be fed at Calaveras Camp. <i>Bold and Italicized Denotes Branch resources.</i> * 12 Hour Reasource ** ALS						
8. Communications		Primary Contact: Cell Phone, Pager, or Radio (Frequency / System / Channel)				
Function/Name						
NIFC CMD 33	Radio (166.3250 RX / 172.4500 TX)					
EMS - CALCORD	Radio (156.0750 RX / 156.0750 TX / Tn 156.7)					
Air to Ground - CDF TAC 13	Radio (151.3775 RX / 151.3775 TX / Tn 192.8)					
Air to Ground - CDF TAC 15	Radio (159.2700 RX / 159.2700 TX / Tn 192.8)					
EMERGENCY - AIRGUARD	Radio (168.6250 RX / 168.6250 TX / Tn 110.9 (1))					
9. Prepared By: Louis Ermigaret	Position/Title: RESL (T)	Date/Time: 9/13/15 2100	Signature: LE			
ICS 204						Page # 1 of 2

1. Incident Name: Butte CA-AEU 024918		2. Operational Period Date From: 9/14/15 Time From: 0700		Date To: 9/15/15 Time To: 0700		3. Branch: CONTINGENCY Division / Group: MIDDLE FORK Staging Area
4. Operations Personnel				Contact Number		
Operations Section Chief:		Tony Brownell (D) Michael Olivarria (N)				
Branch Director:		Christopher Post				
Division/Group Supervisor:		Mike Crandall				
5. Resource Assigned						Reporting Location, Special Equipment and Supplies, Remarks, Notes, Information
Resource Identifier	Leader	Number Of Personal	Contact (e.g., phone, pager, radio, frequency, etc.)			
DOZ E-467 WHITNEY	David Whitlock	2				
DOZ E-469 AMADOR	Tony Vicini	2				
DOZ E-475 PARLET	Frank Parlet	2				
DOZ E-476 MILLER	Matt Miller	2				
DOZ E-555 ARROW	Bill Everett	2				
MASTICATER TBD						
MASTICATER TBD						
HEQB	Shaal	1				
HEQB	Rosebrock	1				
HEQB TBD						
HEQB TBD						
HEQB TBD						
HEQB TBD						
6. Work Assignments: -See branch for work assignments.						
7. Special Instructions Resources on this Division will be fed at Calaveras Camp. <i>Bold and Italicized Denotes Branch resources.</i> * 12 Hour Reasource ** ALS						
8. Communications						
Function/Name	Primary Contact: Cell Phone, Pager, or Radio (Frequency / System / Channel)					
NIFC CMD 33	Radio (166.3250 RX / 172.4500 TX)					
EMS - CALCORD	Radio (156.0750 RX / 156.0750 TX / Tn 156.7)					
Air to Ground - CDF TAC 13	Radio (151.3775 RX / 151.3775 TX / Tn 192.8)					
Air to Ground - CDF TAC 15	Radio (159.2700 RX / 159.2700 TX / Tn 192.8)					
EMERGENCY - AIRGUARD	Radio (168.6250 RX / 168.6250 TX / Tn 110.9 (1))					
9. Prepared By: Louis Ermigarat	Position/Title: RESL (T)	Date/Time: 9/13/15 2100	Signature: LE			
ICS 204					Page # 2 of 2	

1. Incident Name: Butte CA-AEU 024918		2. Operational Period Date From: 9/14/15 Time From: 0700		Date To: 9/15/15 Time To: 0700		3. Branch: CONTINGENCY Division / Group: Swiss Group Staging Area
4. Operations Personnel					Contact Number	
Operations Section Chief:	Tony Brownell (D) Michael Olivarria (N)					
Branch Director:	Christopher Post					
Division/Group Supervisor:		Jeff Sanders				
5. Resource Assigned						
Resource Identifier	Leader	Number Of Personal	Contact (e.g., phone, pager, radio, frequency, etc.)			Reporting Location, Special Equipment and Supplies, Remarks, Notes, Information
ENG T6 TBD						Railroad Flat @ Ridge Rd.
ENG T6 TBD						Railroad Flat @ Ridge Rd.
STG TBD						Railroad Flat @ Ridge Rd.
STG TBD						Railroad Flat @ Ridge Rd.
DOZ ENF 3	Daniel Langerderfer	2				Railroad Flat @ Ridge Rd.
DOZ NEU 2342	Devery Minor	2				Railroad Flat @ Ridge Rd.
DOZ NEU 2344	Matt Bellows	2				Railroad Flat @ Ridge Rd.
DOZ E-84 ALGERINE	Zach Lomeli	2				Railroad Flat @ Ridge Rd.
DOZ E-88 AAA	Tim Hatler	2				Railroad Flat @ Ridge Rd.
DOZ E-157 ALGERINE	Dave Spencer	2				Railroad Flat @ Ridge Rd.
DOZ E-347 A/T	Tony Wanzer	2				Railroad Flat @ Ridge Rd.
DOZ E-348 UISH	Dale Usih	2				Railroad Flat @ Ridge Rd.
DOZ E-360 DIAMOND	John Britten	2				Railroad Flat @ Ridge Rd.
DOZ E-369 MORRISON	Matt Morrison	2				Railroad Flat @ Ridge Rd.
DOZ E-370 MORRISON	John Morrison	2				Railroad Flat @ Ridge Rd.
6. Work Assignments: -See branch for work assignments						
7. Special Instructions Resources on this Division will be fed at Calaveras Camp. <i>Bold and Italicized Denotes Branch resources.</i> * 12 Hour Reasource ** ALS						
8. Communications						
Function/Name	Primary Contact: Cell Phone, Pager, or Radio (Frequency / System / Channel)					
NIFC CMD 33	Radio (166.3250 RX / 172.4500 TX)					
EMS - CALCORD	Radio (156.0750 RX / 156.0750 TX / Tn 156.7)					
Air to Ground - CDF TAC 13	Radio (151.3775 RX / 151.3775 TX / Tn 192.8)					
Air to Ground - CDF TAC 15	Radio (159.2700 RX / 159.2700 TX / Tn 192.8)					
EMERGENCY - AIRGUARD	Radio (168.6250 RX / 168.6250 TX / Tn 110.9 (1)					
9. Prepared By: Louis Ermigarat	Position/Title: RESL (T)	Date/Time: 9/13/15 2100	Signature: LE			
ICS 204					Page # 1 of 2	

92		2. Operational Period		3..	
Butte CA-AEU 024918		Date From: 9/14/15	Date To: 9/15/15	Branch: CONTINGENCY Division / Group: Swiss Group Staging Area	
		Time From: 0700	Time To: 0700		
4. Operations Personnel			Contact Number		
Operations Section Chief:	Tony Brownell (D) Michael Olivarría (N)				
Branch Director:	Christopher Post				
Division/Group Supervisor:	Jeff Sanders				
5. Resource Assigned					
Resource Identifier	Leader	Number Of Personal	Contact (e.g., phone, pager, radio, frequency, etc.)	Reporting Location, Special Equipment and Supplies, Remarks, Notes, Information	
DOZ STF E-663		2		Railroad Flat @ Ridge Rd.	
WT E-120 ALL AGENCY	John Hill	2		Railroad Flat @ Ridge Rd.	
WT E-281 DAVIS	Steven Franks	2		Railroad Flat @ Ridge Rd.	
WT E-525 GOLDEN STATE	Rich Carvalho	2		Railroad Flat @ Ridge Rd.	
WT E-526 GOLDEN STATE	Jason Alexander	2		Railroad Flat @ Ridge Rd.	
WT E-527 SPITFIRE	Bruce Florence	2		Railroad Flat @ Ridge Rd.	
MASTICATOR				Railroad Flat @ Ridge Rd.	
MASTICATOR				Railroad Flat @ Ridge Rd.	
FALM O-556 VOLCANO				Railroad Flat @ Ridge Rd.	
FALM TBD				Railroad Flat @ Ridge Rd.	
HEQB TBD				Railroad Flat @ Ridge Rd.	
HEQB TBD				Railroad Flat @ Ridge Rd.	
HEQB TBD				Railroad Flat @ Ridge Rd.	
HEQB TBD				Railroad Flat @ Ridge Rd.	
6. Work Assignments:					
-See branch for work assignments					
7. Special Instructions					
Resources on this Division will be fed at Calaveras Camp. <i>Bold and Italicized Denotes Branch resources.</i> * 12 Hour Reasource ** ALS					
8. Communications					
Function/Name	Primary Contact: Cell Phone, Pager, or Radio (Frequency / System / Channel)				
NIFC CMD 33	Radio (166.3250 RX / 172.4500 TX)				
EMS - CALCORD	Radio (156.0750 RX / 156.0750 TX / Tn 156.7)				
Air to Ground - CDF TAC 13	Radio (151.3775 RX / 151.3775 TX / Tn 192.8)				
Air to Ground - CDF TAC 15	Radio (159.2700 RX / 159.2700 TX / Tn 192.8)				
EMERGENCY - AIRGUARD	Radio (168.6250 RX / 168.6250 TX / Tn 110.9 (1))				
9.Prepared By: Louis Ernlgarat	Position/Title: RESL (T)	Date/Time: 9/13/15 2100	Signature: <i>LE</i>		
ICS 204				Page # 2 of 2	

1. Incident Name: Butte CA-AEU 024918		2. Operational Period Date From: 9/14/15 Time From: 0700		Date To: 9/15/15 Time To: 0700	3. Branch: CONTINGENCY Division / Group: Arnold Group Staging Area
4. Operations Personnel			Contact Number		
Operations Section Chief:	Tony Brownell (D) Michael Olivarria (N)				
Branch Director:	Chris Post				
Division/Group Supervisor:	Jeff Sanders CRAIG KONKLIN				
5. Resource Assigned					Reporting Location, Special Equipment and Supplies, Remarks, Notes, Information
Resource Identifier	Leader	Number Of Personal	Contact (e.g., phone, pager, radio, frequency, etc.)		
ENG T6 TBD					
ENG T6 TBD					
STG TBD					
STG TBD					
STG TBD					
DOZ TCU 4445	Jacob Lucchesi	1			
DOZ TCU 4442	Mark Sherrill	2			
DOZ E-346 MEDEIROS	Pat Medeiros	2			
DOZ E-372 NEESE	Ben Duhm	2			
DOZ E-462 DOMINKUS		3			
DOZ EMERSON					
MAST TBD					
MAST TBD					
6. Work Assignments: -See branch for work assignments					
7. Special Instructions Resources on this Division will be fed at Calaveras Camp. <i>Bold and italicized Denotes Branch resources.</i> * 12 Hour Resource ** ALS					
8. Communications		Primary Contact: Cell Phone, Pager, or Radio (Frequency / System / Channel)			
Function/Name					
NIFC CMD 33	Radio (166.3250 RX / 172.4500 TX)				
EMS - CALCORD	Radio (156.0750 RX / 156.0750 TX / Tn 156.7)				
Air to Ground - CDF TAC 13	Radio (151.3775 RX / 151.3775 TX / Tn 192.8)				
Air to Ground - CDF TAC 15	Radio (159.2700 RX / 159.2700 TX / Tn 192.8)				
EMERGENCY - AIRGUARD	Radio (168.6250 RX / 168.6250 TX / Tn 110.9 (1))				
9. Prepared By: Louis Ermigarat	Position/Title: RESL (T)	Date/Time: 9/13/15 2100	Signature: LE		
ICS 204					Page # 1 of 2

1. Incident Name: Butte CA-AEU 024918		2. Operational Period Date From: 9/14/15 Time From: 0700		Date To: 9/15/15 Time To: 0700		3. Branch: CONTINGENCY Division / Group: Arnold Group Staging Area
4. Operations Personnel					Contact Number	
Operations Section Chief:	Tony Brownell (D) Michael Olivarria (N)					
Branch Director:	Chris Post					
Division/Group Supervisor:	Jeff Sanders - Craig Konklin					
5. Resource Assigned						
Resource Identifier	Leader	Number Of Personnel	Contact (e.g., phone, pager, radio, frequency, etc.)	Reporting Location, Special Equipment and Supplies, Remarks, Notes, Information		
HEQB WHITSON		1		DP 10		
HEQB DUPORT		1		DP 10		
HEQB FREDRICK		1		DP 10		
HEQB DEL ORTO		1		DP 10		
		1		DP 10		
6. Work Assignments: -See branch for work assignments						
7. Special Instructions Resources on this Division will be fed at Calaveras Camp. <i>Bold and Italicized Denotes Branch resources.</i> * 12 Hour Reasource ** ALS						
8. Communications						
Function/Name	Primary Contact: Cell Phone, Pager, or Radio (Frequency / System / Channel)					
NIFC CMD 33	Radio (166.3250 RX / 172.4500 TX)					
EMS - CALCORD	Radio (156.0750 RX / 156.0750 TX / Tn 156.7)					
Air to Ground - CDF TAC 13	Radio (151.3775 RX / 151.3775 TX / Tn 192.8)					
Air to Ground - CDF TAC 15	Radio (159.2700 RX / 159.2700 TX / Tn 192.8)					
EMERGENCY - AIRGUARD	Radio (168.6250 RX / 168.6250 TX / Tn 110.9 (1))					
9. Prepared By: Louis Ermigarat	Position/Title: RESL (T)	Date/Time: 9/13/15 2100	Signature: <i>LE</i>			
ICS 204					Page # 2 of 2	

1. Incident Name: Butte CA-AEU 024918		2. Operational Period Date From: 9/14/15 Time From: 0700		Date To: 9/15/15 Time To: 0700		3. Branch: CONTINGENCY Division / Group: MURPHYS GROUP Staging Area
4. Operations Personnel				Contact Number		
Operations Section Chief:	Tony Brownell (D) Michael Olivarria (N)					
Branch Director:	Chris Post					
Division/Group Supervisor:	Craig Konklin					
5. Resource Assigned						Reporting Location, Special Equipment and Supplies, Remarks, Notes, Information
Resource Identifier	Leader	Number Of Personal	Contact (e.g., phone, pager, radio, frequency, etc.)			
ENG T6 TBD						
ENG T6 TBD						
STG TBD						
STG TBD						
STG TBD						
DOZ E-18						
DOZ E-19						
DOZ E-154 ARIAS	Louie Arias	2				
DOZ E-350 K&C	Kevin Smith	2				
DOZ E-354 HUMPHERYS	Greg Humpherys	2				
DOZ E-358 CZIBRIAN CON	Ian Czibrian	2				
DOZ E-465 LAWSON&SONS	Craig Lawson	2				
MASTICATOR E-528 RIDGE		1				
MASTICATOR E-529		1				
6. Work Assignments: See branch for work assignments.						
7. Special Instructions Resources on this Division will be fed at Calaveras Camp. <i>Bold and Italicized Denotes Branch resources.</i> * 12 Hour Reasource ** ALS						
8. Communications		Primary Contact: Cell Phone, Pager, or Radio (Frequency / System / Channel)				
Function/Name						
NIFC CMD 33	Radio (166.3250 RX / 172.4500 TX)					
EMS - CALCORD	Radio (156.0750 RX / 156.0750 TX / Tn 156.7)					
Air to Ground - CDF TAC 13	Radio (151.3775 RX / 151.3775 TX / Tn 192.8)					
Air to Ground - CDF TAC 15	Radio (159.2700 RX / 159.2700 TX / Tn 192.8)					
EMERGENCY - AIRGUARD	Radio (168.6250 RX / 168.6250 TX / Tn 110.9 (1))					
9. Prepared By: Louis Ermigarat	Position/Title: RESL (T)	Date/Time: 9/13/15 2100	Signature: LE			
ICS 204					Page # 1 of 2	

1. Incident Name: Butte CA-AEU 024918		2. Operational Period Date From: 9/14/15 Time From: 0700		Date To: 9/15/15 Time To: 0700		3. Branch: CONTINGENCY Division / Group: MURPHYS GROUP Staging Area
4. Operations Personnel				Contact Number		
Operations Section Chief:	Tony Brownell (D) Michael Olivarria (N)					
Branch Director:	CHRIS POST					
Division/Group Supervisor:	CRAIG KONKLIN					
5. Resource Assigned						Reporting Location, Special Equipment and Supplies, Remarks, Notes, Information
Resource Identifier	Leader	Number Of Personnel	Contact (e.g., phone, pager, radio, frequency, etc.)			
DOZ E-545 HIATT LOGGING	Wayne Hiatt	2			DP 11	
HEQB PIETRCZAK					DP 11	
HEQB RUSHOONY					DP 11	
FOBS TBD					DP 11	
6. Work Assignments: See branch for work assignments.						
7. Special Instructions Resources on this Division will be fed at Calaveras Camp. <i>Bold and Italicized Denotes Branch resources.</i> * 12 Hour Reasource ** ALS						
8. Communications		Primary Contact: Cell Phone, Pager, or Radio (Frequency / System / Channel)				
Function/Name						
NIFC CMD 33	Radio (166.3250 RX / 172.4500 TX)					
EMS - CALCORD	Radio (156.0750 RX / 156.0750 TX / Tn 156.7)					
Air to Ground - CDF TAC 13	Radio (151.3775 RX / 151.3775 TX / Tn 192.8)					
Air to Ground - CDF TAC 15	Radio (159.2700 RX / 159.2700 TX / Tn 192.8)					
EMERGENCY - AIRGUARD	Radio (168.6250 RX / 168.6250 TX / Tn 110.9 (1)					
9. Prepared By: Louis Ermigarat	Position/Title: RESL (T)	Date/Time: 9/13/15 2100	Signature: LE			
ICS 204						Page # 2 of 2

1. Incident Name: Butte CA-AEU 024918		2. Operational Period Date From: 9/14/15 Time From: 0700		Date To: 9/15/15 Time To: 0700		3. Branch: Division / Group: Staging Area Wendells
4. Operations Personnel					Contact Number	
Operations Section Chief:		Tony Brownell (D) Michael Olivaria (N)				
Branch Director:						
Staging Area Manager:						
5. Resource Assigned						Reporting Location, Special Equipment and Supplies, Remarks, Notes, Information
Resource Identifier	Leader	Number Of Personal	Contact (e.g., phone, pager, radio, frequency, etc.)			
6. Work Assignments: -Maintain 3 minute response time						
7. Special Instructions Resources on this Division will be fed at Calaveras Camp. <i>Bold and Italicized Denotes Branch resources.</i> * 12 Hour Reasource ** ALS						
8. Communications		Primary Contact: Cell Phone, Pager, or Radio (Frequency / System / Channel)				
Function/Name						
NIFC CMD 33		Radio (166.3250 RX / 172.4500 TX)				
EMS - CALCORD		Radio (156.0750 RX / 156.0750 TX / Tn 156.7)				
Air to Ground - CDF TAC 13		Radio (151.3775 RX / 151.3775 TX / Tn 192.8)				
Air to Ground - CDF TAC 15		Radio (159.2700 RX / 159.2700 TX / Tn 192.8)				
EMERGENCY - AIRGUARD		Radio (168.6250 RX / 168.6250 TX / Tn 110.9 (1))				
9. Prepared By: Louis Emigerat		Position/Title: RESL (T)	Date/Time: 9/13/15 2100	Signature: LE		
ICS 204					Page # 1 of 1	

1. Incident Name: Butte CA-AEU 024918		2. Operational Period Date From: 9/14/15 Time From: 0700		Date To: 9/15/15 Time To: 0700		3. Branch: Division / Group: Staging Area IRON STONE
4. Operations Personnel				Contact Number		
Operations Section Chief:		Tony Brownell (D) Michael Olivarria (N)				
Branch Director:						
Staging Area Manager:		David Gibson <i>SCOTT BROWN / KYLE BREAW (T)</i>				
5. Resource Assigned						
Resource Identifier	Leader	Number Of Personal	Contact (e.g., phone, pager, radio, frequency, etc.)	Reporting Location, Special Equipment and Supplies, Remarks, Notes, Information		
STA XBO 6240A	Ron Seymour	22				
STA LAC 1131A**	Michael Brown	22				
TF 1279						
ENG-JKS-6334	OFF ON R & R					
ENG-MOK-152	OFF ON R & R					
ENG-AMC-231	OFF ON R & R					
DOZ SAC 1	^{DOZ} David Dolezal	2				
DOZ E-83 FRANK GOOKIN	Frank Gookin	2				
DOZ E-471 COOK	Robbie Cook	2				
WF						
DOZ E-566						
DOZ E-556	GEITSBECK	2				
DOZ E-468						
DOZ E-346						
6. Work Assignments: -Maintain 3 minute response time						
7. Special Instructions Resources on this Division will be fed at Calaveras Camp. <i>Bold and Italicized Denotes Branch resources.</i> * 12 Hour Reasource ** ALS						
8. Communications						
Function/Name	Primary Contact: Cell Phone, Pager, or Radio (Frequency / System / Channel)					
NIFC CMD 33	Radio (166.3250 RX / 172.4500 TX)					
EMS - CALCORD	Radio (156.0750 RX / 156.0750 TX / Tn 156.7)					
Air to Ground - CDF TAC 13	Radio (151.3775 RX / 151.3775 TX / Tn 192.8)					
Air to Ground - CDF TAC 15	Radio (159.2700 RX / 159.2700 TX / Tn 192.8)					
EMERGENCY - AIRGUARD	Radio (168.6250 RX / 168.6250 TX / Tn 110.9 (1))					
9. Prepared By: Louis Emigarat	Position/Title: RESL (T)	Date/Time: 9/13/15 2100	Signature: <i>LE</i>			
ICS 204						Page # 1 of 1

Incident Name: Butte CA-AEU 024918		2. Operational Period Date From: 9/14/15 Time From: 0700		Date To: 9/15/15 Time To: 0700	3. Branch: Division / Group: Staging Area Amador
4. Operations Personnel			Contact Number		
Operations Section Chief:	Tony Brownell (D) Michael Olivarría (N)				
Branch Director:					
Staging Area Manager:		DAVE GIBSON			
5. Resource Assigned					Reporting Location, Special Equipment and Supplies, Remarks, Notes, Information
Resource Identifier	Leader	Number Of Personal	Contact (e.g., phone, pager, radio, frequency, etc.)		
6. Work Assignments: -Maintain 3 minute response time					
7. Special Instructions Resources on this Division will be fed at Calaveras Camp. <i>Bold and Italicized Denotes Branch resources.</i> * 12 Hour Resource ** ALS					
8. Communications Function/Name		Primary Contact: Cell Phone, Pager, or Radio (Frequency / System / Channel)			
NIFC CMD 33		Radio (166.3250 RX / 172.4500 TX)			
EMS - CALCORD		Radio (156.0750 RX / 156.0750 TX / Tn 156.7)			
Air to Ground - CDF TAC 13		Radio (151.3775 RX / 151.3775 TX / Tn 192.8)			
Air to Ground - CDF TAC 15		Radio (159.2700 RX / 159.2700 TX / Tn 192.8)			
EMERGENCY - AIRGUARD		Radio (168.6250 RX / 168.6250 TX / Tn 110.9 (1))			
9. Prepared By: Louis Ermigarat		Position/Title: RESL (T)	Date/Time: 9/13/15 2100	Signature: LE	
ICS 204					Page # 1 of 1

Incident Name: Butte CA-AEU 024918		2. Operational Period Date From: 9/14/15 Time From: 0700		Date To: 9/15/15 Time To: 0700		3.. Branch: Division / Group: Staging Area IRON STONE
4. Operations Personnel				Contact Number		
Operations Section Chief:		Tony Brownell (D) Michael Olivarria (N)				
Branch Director:						
Division Group Supervisor:		SCOTT BROWN / KYLE BREAN (T)				
5. Resource Assigned						
Resource Identifier	Leader	Number Of Personal	Contact (e.g., phone, pager, radio, frequency, etc.)		Reporting Location, Special Equipment and Supplies, Remarks, Notes, Information	
DOZ R-480						
DOZ E-556						
DOZ E-551						
DOZ E-554						
6. Work Assignments:						
7. Special Instructions						
Resources on this Division will be fed at Calaveras Camp.						
<i>Bold and Italicized Denotes Branch resources.</i>						
* 12 Hour Reasource						
** ALS						
8. Communications						
Function/Name	Primary Contact: Cell Phone, Pager, or Radio (Frequency / System / Channel)					
NIFC CMD 33	Radio (166.3250 RX / 172.4500 TX)					
EMS - CALCORD	Radio (156.0750 RX / 156.0750 TX / Tn 156.7)					
Air to Ground - CDF TAC 13	Radio (151.3775 RX / 151.3775 TX / Tn 192.8)					
Air to Ground - CDF TAC 15	Radio (159.2700 RX / 159.2700 TX / Tn 192.8)					
EMERGENCY - AIRGUARD	Radio (168.6250 RX / 168.6250 TX / Tn 110.9 (1)					
9. Prepared By: Louis Ermigarat	Position/Title: RESL (T)	Date/Time: 9/13/15 2100	Signature:			
ICS 204					Page # 1 of 1	

42

Incident Name: Butte CA-AEU 024918		2. Operational Period Date From: 9/14/15 Time From: 0700		Date To: 9/15/15 Time To: 0700		3.. Branch: Division / Group: HIDDEN VALLEY STR Staging Area
4. Operations Personnel				Contact Number		
Operations Section Chief:		Tony Brownell (D) Michael Olivarria (N)				
Branch Director:		STEVIE LONG				
Staging Area Manager:						
5. Resource Assigned						Reporting Location, Special Equipment and Supplies, Remarks, Notes, Information
Resource Identifier	Leader	Number Of Personal	Contact (e.g., phone, pager, radio, frequency, etc.)			
STC AEU 9271C						
STA XBO 6240A						
STA LAC 1131A						
TF 1279						
JKS 6331						
E 231						
E 152						
STL TGU 9250L						
STA OES 1830A						
STC 4157C						
STC 4076C						
6. Work Assignments:						
7. Special Instructions Resources on this Division will be fed at Calaveras Camp. <i>Bold and Italicized Denotes Branch resources.</i> * 12 Hour Reasource ** ALS						
8. Communications						
Function/Name	Primary Contact: Cell Phone, Pager, or Radio (Frequency / System / Channel)					
NIFC CMD 33	Radio (166.3250 RX / 172.4500 TX)					
EMS - CALCORD	Radio (156.0750 RX / 156.0750 TX / Tn 156.7)					
Air to Ground - CDF TAC 13	Radio (151.3775 RX / 151.3775 TX / Tn 192.8)					
Air to Ground - CDF TAC 15	Radio (159.2700 RX / 159.2700 TX / Tn 192.8)					
EMERGENCY - AIRGUARD	Radio (168.6250 RX / 168.6250 TX / Tn 110.9 (1))					
9. Prepared By: Louis Ermigarat	Position/Title: RESL (T)	Date/Time: 9/13/15 2100	Signature:			
ICS 204					Page # 1 of 1	

Incident Name: Butte CA-AEU 024918		2. Operational Period Date From: 9/14/15 Time From: 0700		Date To: 9/15/15 Time To: 0700		3. Branch: Division / Group: ROAD GROUP Staging Area
4. Operations Personnel				Contact Number		
Operations Section Chief:	Tony Brownell (D) Michael Olivarria (N)					
Branch Director:						
Staging Area Manager:						
5. Resource Assigned						Reporting Location, Special Equipment and Supplies, Remarks, Notes, Information
Resource Identifier	Leader	Number Of Personal	Contact (e.g., phone, pager, radio, frequency, etc.)			
6. Work Assignments:						
7. Special Instructions Resources on this Division will be fed at Calaveras Camp. <i>Bold and Italicized Denotes Branch resources.</i> * 12 Hour Reasource ** ALS						
8. Communications		Primary Contact: Cell Phone, Pager, or Radio (Frequency / System / Channel)				
Function/Name						
NIFC CMD 33		Radio (166.3250 RX / 172.4500 TX)				
EMS - CALCORD		Radio (156.0750 RX / 156.0750 TX / Tn 156.7)				
Air to Ground - CDF TAC 13		Radio (151.3775 RX / 151.3775 TX / Tn 192.8)				
Air to Ground - CDF TAC 15		Radio (159.2700 RX / 159.2700 TX / Tn 192.8)				
EMERGENCY - AIRGUARD		Radio (168.6250 RX / 168.6250 TX / Tn 110.9 (1)				
9. Prepared By: Louis Emilgerat		Position/Title: RESL (T)	Date/Time: 9/13/15 2100	Signature: LE		
ICS 204						Page # 1 of 1

Incident Name: Butte CA-AEU 024918		2. Operational Period Date From: 9/14/15 Time From: 0700		Date To: 9/15/15 Time To: 0700	3. Branch: Division / Group: FIRING GROUP Staging Area
4. Operations Personnel			Contact Number		
Operations Section Chief:	Tony Brownell (D) Michael Olivarria (N)				
Branch Director:					
Staging Area Manager:					
5. Resource Assigned					Reporting Location, Special Equipment and Supplies, Remarks, Notes, Information
Resource Identifier	Leader	Number Of Personal	Contact (e.g., phone, pager, radio, frequency, etc.)		
6. Work Assignments:					
7. Special Instructions Resources on this Division will be fed at Calaveras Camp. <i>Bold and Italicized Denotes Branch resources.</i> * 12 Hour Reasource ** ALS					
8. Communications					
Function/Name	Primary Contact: Cell Phone, Pager, or Radio (Frequency / System / Channel)				
NIFC CMD 33	Radio (166.3250 RX / 172.4500 TX)				
EMS - CALCORD	Radio (156.0750 RX / 156.0750 TX / Tn 156.7)				
Air to Ground - CDF TAC 13	Radio (151.3775 RX / 151.3775 TX / Tn 192.8)				
Air to Ground - CDF TAC 15	Radio (159.2700 RX / 159.2700 TX / Tn 192.8)				
EMERGENCY - AIRGUARD	Radio (168.6250 RX / 168.6250 TX / Tn 110.9 (1))				
9. Prepared By: Louis Ermigerat	Position/Title: RESL (T)	Date/Time: 9/13/15 2100	Signature: <i>LE</i>		
ICS 204				Page # 2 of 2	

INCIDENT RADIO COMMUNICATIONS PLAN		Incident Name		Date/Time Prepared		Operational Period Date/Time				
		Butte Branch II,IV,V,VI		9/13/2015 1800 hrs		9/14/2015 -9/15/2015 0700 to 0700				
Incident										
Ch #	Channel Name/Trunked Radio System Talkgroup	Assignment	RX Freq	N or W	RX Tone/NAC	TX Freq	N or W	TX Tone/NAC	Mode A, D or M	Remarks
1	Command	Branch II,IV,VI	168.1000		none	170.4500			A	Mt Zion
2	Command	Branch III,VI,VII	170.0125			165.2500			A	Blue Mtn.
3	Command	Not Assigned	173.5250			163.8250			A	Not Assigned
4	Tactical	Div M	168.0500			168.0500			A	
5	Tactical	Div N	168.6000			168.6000			A	
6	Tactical	Div P	166.7250			166.7250			A	
7	Tactical	Div TW/A/B/C/D	166.7750			166.7750			A	
8	Tactical	Not Assigned	168.2500			168.2500			A	
9	Tactical	Div E	154.2725		156.7	154.2725		156.7	A	
10	Tactical	Div F	154.3025		156.7	154.3025		156.7	A	
11	Tactical	Div G	159.3075		192.8	159.3075		192.8	A	
12	Tactical	Not Assigned	151.1825		192.8	151.1825		192.8	A	Not Assigned
13	Air to Ground CMD	All Divisions	159.2700		192.8	159.2700		192.8	A	OPS/Branch/DIVS only
14	Air to Ground TAC	All Divisions	151.3775		192.8	151.3775		192.8	A	Resource Level Tactics
15	EMS	All Divisions	156.0750 N		156.7	156.0750 N		156.7	A	IWI Use
16	Emergency	All Divisions	168.6250 N			168.6250 N		110.9 (1)	A	EMERGENCIES ONLY
17										
18										
19										
20	Emergency	All Divisions	168.6250 N			168.6250 N		110.9 (1)		EMERGENCIES ONLY

Prepared By (Communications Unit)

Tom Webb COML IMT #1

Incident Location
County Amador State-CA Latitude Longitude
N W

The convention calls for frequency lists to show four digits after the decimal place, followed by either an "N" or a "W", depending on whether the frequency is narrow or wide band. Mode refers to either "A" or "D" indicating analog or digital (e.g. Project 25) or "M" indicating mixed mode. All channels are shown as if programmed in a control station, mobile or portable radio. Repeater and base stations must be programmed with the Rx and Tx reversed.

INCIDENT RADIO COMMUNICATIONS PLAN		Incident Name		Date/Time Prepared		Operational Period Date/Time					
Butte		Branch III, VI, VII		9/13/2015 1800 hrs		9/14/2015 -9/15/2015 0700 to 0700					
Ch #	Function	Channel Name/Trunked Radio System Talkgroup	Assignment	RX Freq	N or W	RX Tone/NAC	TX Freq	N or W	TX Tone/NAC	Mode A, D or M	Remarks
1	Command	NIFC CMD 9	Branch III, VI, VII	170.0125			165.2500			A	Blue Mtn
2	Command	NIFC CMD 33	All Divisions	166.3250			172.4500			A	Sierra Vista
3	Command	NIFC CMD 41	Not Assigned	173.5250			163.8250			A	Not Assigned
4	Tactical	CDF TAC 29	DIV O	151.3475		192.8	151.3475		192.8	A	
5	Tactical	CDF TAC 28	DIV K	151.1825		192.8	151.1825		192.8	A	
6	Tactical	CDF TAC 27	DIV Q	159.3075		192.8	159.3075		192.8	A	
7	Tactical	VTAC 12	DIV R	154.4525		156.7	154.4525		156.7	A	
8	Tactical	VTAC 13	DIV J	158.7375		156.7	158.7375		156.7	A	
9	Tactical	NIFC TAC 1	DIV I	168.0500			168.0500			A	
10	Tactical	NIFC TAC 3	Not Assigned	168.6000			168.6000			A	
11	Tactical	NIFC TAC 5	Not Assigned	166.7250			166.7250			A	
12	Tactical	NIFC TAC 6	Not Assigned	166.7750			166.7750			A	
13	Air to Ground CMD	CDF TAC 15	All Divisions	159.2700		192.8	159.2700		192.8	A	OPS/Branch/DIVS only
14	Air to Ground TAC	CDF TAC 13	All Divisions	151.3775		192.8	151.3775		192.8	A	Resource Level Tactics
15	EMS	CALCORD	All Divisions	156.0750 N		156.7	156.0750 N		156.7	A	IWI Use
16	Emergency	Air Guard	All Divisions	168.6250 N			168.6250 N		110.9 (1)	A	EMERGENCIES ONLY
17											
18											
19											
20	Emergency	Air Guard	All Divisions	168.6250 N			168.6250 N		110.9 (1)		EMERGENCIES ONLY

Prepared By (Communications Unit)
Tom Webb COML IMT

Incident Location
County Amador State-CA Latitude Longitude W

The convention calls for frequency lists to show four digits after the decimal place, followed by either an "N" or a "W", depending on whether the frequency is narrow or wide band. Mode refers to either "A" or "D" indicating analog or digital (e.g. Project 25) or "M" indicating mixed mode. All channels are shown as if programmed in a control station, mobile or portable radio. Repeater and base stations must be programmed with the Rx and Tx reversed.

AIR OPERATIONS SUMMARY

PREPARED BY: David A. Lopez

PREPARED DATE/TIME: 9/13/15 17:00

1. INCIDENT NAME: Butte Fire

2. OPERATIONAL PERIOD DATE: 9/14/15 **START TIME:** 07:00 **END TIME:** 21:00 **SUNRISE:** 06:43 **SUNSET:** 19:16

3. REMARKS (Safety Notes, Hazards, Air Operations Special Equipment, etc.):
 * All GPS data to be collected (Degree, Decimal, Minutes)
 * Avoid aerial application of retardant or foam within 300' of waterways, bodies of water. If dropped in these areas, notify AOB/D with Lat/Long, and estimate of gallons. * Power Lines in the Area
 * Track dip sites/ quantify taken/ and drop location* *Track retardant drop location*
 * Placerville Airport Lat/Long N38° 43.453333' X W120° 45.200000' KPVF
 * Amador Airport Lat/Long N38° 22.608333' X W120° 47.635000' KJAJ

6. PERSONNEL	Phone	7. FREQUENCIES	AIM	FM
AOBD: Dave Lopez	714-713-5679	AIR/AIR FW:		164.8625
ATGS: Frank Podesta Jake Sjolund	209-419-4408	AIR/AIR RW: <i>Primary</i>	119.075	
	530-277-2308	Briefing Victor:	133.825	
HLCO:		Charlie/Bravo Victor:	122.425	
		AIR/GROUND: <i>Command</i>	CDF Tac15	151.3775 Tx/Rx 192.8
ASGS: Tim Stepanovich	323-819-5369	AIR/GROUND: <i>Tactical</i>	CDF Tac13	159.2700 Tx/Rx 192.8
HEBM: Chris Jaregui	805-610-4205	DECK FREQ:	163.100	
ATB MGR:		TOLC FREQ:	123.025	
		COMMAND: NIFC CMD 9	RX 170.0125 TX 165.2500	
		COMMAND TONE	RX:	TX:

4. MEDEVAC A/C:
 ORC C-3 24 hr. ALS
 Hoist Rescue
 949-395-6808
 C-101 Initial Attack

5. TFR: NOTAM 5/0436
 Alt: 9,000 MSL Freq: 119.075
 Point: W120° 36.076 N38° 29.198
 W120° 12.791 N38° 19.446
 W120° 10.286 N38° 04.817
 W120° 38.726 N37° 59.001
 W120° 52.502 N38° 14.464


8. FIXED-WING	# Avail / Type/ Make-Model / FAA NF# / Base(s)
Airtankers	4 Type III 4 Type I
Lead Planes	1 ASM Charlie
Base FAX #:	
ATGS Aircraft	1 ATGS 1 Relief ATGS
Other	Crash Rescue- North Tahoe Fire Dist.

9. HELICOPTERS (Use Additional Sheets as Necessary)															
FAA NF#	TY	A#	/MODEL	BASE	AVAIL	START	REMARKS	FAA NF#	TY	A#	/MODEL	BASE	AVAIL	START	REMARKS
802PJ	1	A-68	S-60		08:30	08:00	CWN Limited	C-206	2	A-31	205		08:30	08:00	CalFire
949CH	1	A-20	CH46		08:30	08:00	CWN Limited	C203	2	A-??	214		08:30	08:00	CalFire
238CH	1	A-19	CH46		08:30	08:00	CWN Limited	C-101	2	A-25	Super Huey		08:30	08:00	CalFire
947CH	1	A-42	CH46		08:30	08:00	CWN Limited	N16TV	2	A-74	205		08:30	08:00	CWN Limited
N613CK	1	A-76	S-61		08:30	08:00	CWN Limited	N711GH	2	A-75	212hp		08:30	08:00	CWN Limited
N22EA	3	A-73			08:30	08:00	CWN Standard	N213KA	2	A-96	212		08:30	08:00	CWN Standard
N16726	3	A-63			08:30	08:00	CWN Standard	N212HP	2	A-84	212		08:30	08:00	CWN Standard
N90301	3	A-72	206		08:30	08:00	CWN Standard	N567VF	2	A-85			08:30	08:00	CWN Limited
N623PD	3	A-95			08:30	08:00	CWN Standard	ORC C-3	2	A-98	Super Huey		24 hrs.		Agency

MEDICAL PLAN (ICS 206)

1. Incident Name: BUTTE		2. Operational Period: Date From: 9/14/15 Time From: 07:00		Date To: 9/15/15 Time To: 07:00			
3. Medical Aid Stations:				MEDICAL UNIT LEADER: (925) 588-6749			
Name	Location	Contact Number(s)/Frequency	Paramedics on Site?				
MERT	AMADOR & CALAVERAS BASE CAMPS	209-840-0900	RN & MD				
FRONTLINE MEDICAL	CALAVERAS BASE CAMP	775-830-2269	YES				
4. Transportation (indicate air or ground):							
Ambulance Service	Location	Contact Number(s)/Frequency	Level of Service				
American Legion Ambulance	Sutter Creek	Command / 925-588-6714	ALS				
PHI Air Medical	801-D Airport, Modesto, CA 95354	888-435-9744	ALS				
Orange County Copter 3	Placerville Helibase	Mitch Kahn: 949-395-6808	ALS/HOIST/24 HOUR				
5. Hospitals:							
Hospital Name	Address, Latitude & Longitude if Helipad	Contact Number(s)/ Frequency	Travel Time		Trauma Center	Burn Center	Helipad
			Air	Ground			
Sutter Amador	200 Mission Blvd. Jackson, CA 95642 N 38 21.16 W 120 45.99	209-233-7555	2	15	NO	NO	YES
Mark Twain St. Joseph's	768 Mountain Ranch Rd. San Andreas, CA 95249 N 38 11.26 W 120 40.09	209-754-2510	6	25	NO	NO	YES
Kaiser South	6600 Bruceville Road Sacramento, CA 95823 N 38 28.11 W 121 25.14	916-688-2000	15	50	YES Level: 2	NO	YES
UC DAVIS	2315 STOCKTON BLVD SACRAMENTO N 38 33.30 W 121 27.30	(916) 734-3790	16	50	YES Level: 1	YES	YES
6. Special Medical Emergency Procedures:			INJURY REPORTING PROCEDURES				
LINE EMERGENCY: Crew Supervisor to contact Division Supervisor with patient complaint/condition and location. <ul style="list-style-type: none"> • Division Supervisor contacts: <ol style="list-style-type: none"> 1. Nearest Line FEMT/FEMP 2. Communications Unit • Communications Unit contacts: <ol style="list-style-type: none"> 1. Ground EMS resource on Fire Line 2. Operations 3. Safety 4. Medical Unit • Division Supervisor or designee will serve as point of contact and run medical emergency utilizing <u>CALCORD</u> for IWI and only for duration needed. • Communication Unit will clear command channel for emergency traffic as needed and only for time needed. BASE CAMP EMERGENCY Contact Medical Unit with patient complaint/condition and location. Medical Staff will respond to stabilize incident: <ul style="list-style-type: none"> • Medical Unit contacts: <ol style="list-style-type: none"> 1. Communications 2. Safety 3. Logistics 4. Operations 5. Crew Supervisor 6. Comps/Claims 			CHIEF COMPLAINT _____ LOCATION OF PATIENT _____ TRANSPORT REQUEST BY: AIR ___ GROUND ___ DIVISION _____ CREW _____ POINT OF PICKUP _____ LAT _____ LONG _____ IS EMT WITH THE PATIENT: YES ___ NO ___ AGE _____ SEX: MALE ___ FEMALE ___ ALL EMERGENCIES Secure the area and identify witnesses for later investigation. Keep an accurate log of events. **Pre-determined rendezvous location for transfer from rescue helicopter to ground ambulance or air ambulance: Amador County Airpark (Westover Airfield) N38 22.554 W120 47.831 12380 AIRPORT DRIVE, JACKSON				
XX Check box if aviation assets are utilized for rescue. If assets are used, coordinate with Air Operations.			Signature: _____				
7. Prepared by (Medical Unit Leader): Name: JESSE WINNEN			Signature: _____				
8. Approved by (Safety Officer): DENNIS LANGE			Signature: _____				
ICS 206		IAP Page _____		Date/Time: 9/14/15 17:30			



A		
Type 1 Engine Access?		
Address or Location		
W Water Source? define below	100 Feet Defensible Space?	 Civilians Present?
Special Notes or Hazards:		
Date	Resource ID	
Time		

The final decision to defend a structure is always up to the assigned resource

Based on your experience, complete the Placard by answering the following questions:

Access: Does it appear to have access/egress and turnarounds for Type I fire engines?
 Yes = Circle
 No = Circle with diagonal slash

Address or Location:
 Complete for address, or location being assessed

Water Source: Does the structure appear to have a water source for use by fire engines?
 Yes = Circle (describe in the "Special Notes or Hazards" area)
 No = Circle with diagonal slash

Defensible Space: Does it appear that a minimum of 100' of combustible vegetation has been cleared away from the structure?
 Yes = Circle
 No = Circle with diagonal slash

Civilians Present: Do civilians appear to be present at the site?
 Yes = Circle (describe in the "Special Notes or Hazards" area)
 No = Circle with diagonal slash

Special Notes or Hazards: Note the presence of hazards or useful pieces of information.





Date and Time: Complete

Resource ID: Complete using agency identifier and unit ID.

If conditions change, and as time and resources permit, you may complete a new placard and place it over the top of the previous placard.

Placard should be printed on yellow card stock preferably 60 lb. minimum.

Instructions for use

		
Type I Engine Access?		
3246 OAK St.		
Address or Location		
 Water Source? Define below	 100 Feet Defensible Space?	 Civilians Present?
Special Notes or Hazards:		
<i>Wood pile under deck on west side</i>		
<i>Pool in back no vehicle access</i>		
Date	Resource ID	
7/10/09	SAC-E17	
Time	1645	

The final decision to defend a structure is always up to the assigned resource

FIRING OPERATION CHECKLIST



Location: _____

Date: _____ Time: _____

Firing Supervisor _____

1. Personnel Briefing

- Objectives
- Conditions (fire environment)
- Resource assignments identified
 - Firing personnel
 - Holding forces
 - Lookouts
- Ignition plan/sequence
- Communication Plan
- Contingency Plan
- Safety issues

2. Go / No-Go

- All personnel briefed
- Weather forecast reviewed
- Resources in place
- Lookouts posted as needed
- Anchor and termination firing points identified
- Communications systems in place
- Fire behavior forecast reviewed
- Escape routes and safety zones established and made known
- Adjoining forces/Air Attack notified

3. Approval Prior To Firing

- Division Supervisor
- Branch Director
- Operations

4. Other Notifications

- Other: _____
- Other: _____

Attach Firing Operations Checklist to ICS-214



Butte Fire

CA-NEU-024918

FINANCE MESSAGE

DATE: 9-14-15

Finance Section will be located at both Incident Bases.

TIME UNIT

- Local Government please check-in with OES.
- Please come by the Time Unit and start your FC-33
- Vendor drop off your agreements to the Time Unit
- Shift Tickets need to be completed by line supervisor and turned and the end of each shift.

COMP / CLAIMS

- Report all injuries
- Property Damage must be reported to and documented
- Please report any Vehicle Damage

PROCUREMENT UNIT

- Offsite feeding must have prior approval of the Finance Chiefs
- Water usage report needs to be turned in Dailey

INCIDENT BILLING INFORMATION

CAL FIRE Amador El Dorado Unit

2840 Mt. Danaher Road
Camino, CA 95709
Index Code: 2700
Billing Code: 013872
PCA Code: 00900
Federal P Code PNJ3EV

Rich Browne / Abby O'Leary

Finance Section Chiefs

Instructions for Use of CDF 101 Property Certification of Location or Damage

Document Number: for use as a local number system or when attached to a FC-40 document.

Location / Incident Name: Enter the CDF facility property is assigned to. If submitting to an incident base, enter the Incident Name.

Incident Number: Enter the appropriate incident number

Unit: Enter the Unit the property is assigned to. If submitting to an incident base, enter the request number of the person certifying damage example E-320, C-14 or O-355.

Region: Enter the CDF Region where the property was assigned. If submitting to an incident base, enter the CDF Region responsible for the incident.

Date: Enter the date the P.L. or D. was completed.

The following items were: Enter either 'Broken', 'Left on Line', 'Damaged' or other status of the property.

Reminder, this form cannot be used in place of the STD-152 to certify Lost, Stolen, Worn Out or Damaged beyond repair property.

Date of Occurrence: Enter the date the property was broken, left on line or damaged.

Quantity: Enter the quantity for the line item.

Unit of Measure: Enter the unit of measure for the line item (example ea = each).

CDF Stock Number: Enter the PIN or stock number.

Description: Enter the description of the line item, indicate size, make, model and type. Clearly describe the item and provide adequate data to effectively identify equipment or property.

Property Number: Enter the CDF property number assigned to the line item, Capitalized or sensitive property must have their property number entered here.

Location of Items: Where is the property now (example, left on Division B night shift 8/1/04, Drop Point 2). A GPS coordinate, Station 22 or Unit Service Center may also be used to describe Location.

Remarks: Enter specific remarks here, how was the property damaged, what specifically is wrong with it.

Signature of Person Certifying Occurrence as Described:

Signature: The CDF Employee certifying the occurrence must sign.

Printed Name: Enter the printed name of the signature.

Title: Enter the title of the signature.

Date: Enter the date of the signature.

Unit Supervisors Approval:

If submitted on an incident this section must be completed by the supervisor of the property custodian. This may be the Strike Team Leader, Division Supervisor, Receiving and Distribution Manager, Supply Unit Leader, Logistics Section Chief, Agency Representative or Incident Commander.

If submitted at the home Unit this section must also be completed by the supervisor of the property custodian. This may be a Battalion or Division Chief.

Comments: Supervisors may enter comments of approval or disapproval.

Signature of Unit Administrator: Signature of Unit Supervisor reviewing the certification described.

Title: Title of the signature.

Date: Date of the signature.

Notes:

This document is NOT required if exchanging property at an incident base with the exception of capitalized or sensitive property assigned a CDF property number.

This document is required as certification when submitting an MRT to your local Service Center for replacement of property.

An OF-315 (Incident Replacement Requisition) is required as authorization to purchase fire replacement items at your local Unit. This document is required when submitting an MRT to you local Service Center for fire replacement items. A CDF-101 and/or A STD-152 are required for the certification of the status of property being requisitioned for replacement.



**CAL
FIRE**



FC-33 DAILY UPDATE

DATE:				24 Hr	12 Hr
RQST #:				S/T #	
WORK LOCATION:					
Radio IDs:					
ST Leader:		DOZER	PRTBL		HRS
		BLADE	PUMP	# OF	ON
Engine/Crew:		HRS	HRS	SAWS	EACH
					SAW
					NOTES
Comments (any changes?):					
CELL PHONE #:					
<small>8/29/2010</small>					

1 operator, 12 hour shift

EMERGENCY SHIFT TICKET and EVALUATION FORM						Contractor Name																
The responsible Government Officer will complete this form each shift.						We Build Line																
Incident or Project Name Wild		Incident Number CALNU 123456		Request Number E-61		Operator #1 Jason Ferguson	Operator #2															
Agreement Number LNU76543210						Operator Furnished By: <input checked="" type="checkbox"/> Contractor <input type="checkbox"/> Government																
Equipment Make CAT		Equipment Model / Type Dozer D6N				Operating Supplies Furnished By: <input checked="" type="checkbox"/> Contractor <input type="checkbox"/> Government																
Serial Number 3BG0236		License Number				Equipment Status <input type="checkbox"/> Inspected <input checked="" type="checkbox"/> Under Agreement																
Equipment Use						Released by Government <input type="checkbox"/>																
(Circle) Hours Days / Miles						Withdrawn by Contractor <input type="checkbox"/>																
Date Mo / Day	Start	Stop	Work	Assignment				1 Operator														
7/17	0001	0800	8	Off Shift																		
7/17	0800	2000	12	Division B																		
7/17	2000	2400	4	Off Shift																		
Vendor Rating						Govt. Rep. Name and Position - PRINT Steve Hampton, Div B																
<table border="1" style="width: 100%; border-collapse: collapse;"> <tr> <td>Poor*</td> <td>Avg.</td> <td>Good</td> <td>Exc.</td> <td>N/A</td> </tr> </table>						Poor*	Avg.	Good	Exc.	N/A	Govt. Rep. Signature <i>Steve Hampton</i>											
Poor*	Avg.	Good	Exc.	N/A																		
<table border="1" style="width: 100%; border-collapse: collapse;"> <tr> <td>Met Performance Expectations</td> <td colspan="5" rowspan="5" style="text-align: center; vertical-align: middle;">Vendor Rating must be done.</td> <td colspan="2">Contractor Signature <i>Jason Ferguson</i></td> </tr> <tr> <td>Equipment in Safe Working Condition</td> </tr> <tr> <td>Operator Skill Level</td> </tr> <tr> <td>Operates Safely</td> </tr> <tr> <td>Operator's Cooperation Level</td> </tr> <tr> <td>Overall Performance</td> <td colspan="2">Date 07/17/12 Time 2000</td> </tr> </table>						Met Performance Expectations	Vendor Rating must be done.					Contractor Signature <i>Jason Ferguson</i>		Equipment in Safe Working Condition	Operator Skill Level	Operates Safely	Operator's Cooperation Level	Overall Performance	Date 07/17/12 Time 2000		Date 07/17/12 Time 2000	
Met Performance Expectations	Vendor Rating must be done.					Contractor Signature <i>Jason Ferguson</i>																
Equipment in Safe Working Condition																						
Operator Skill Level																						
Operates Safely																						
Operator's Cooperation Level																						
Overall Performance	Date 07/17/12 Time 2000																					
* NOTE: Any rating of POOR requires an explanation in Comment Section. **Final evaluation or for more documentation, use an ICS Form 230 or equivalent.						CALFIRE 287 (Rev. 5-2011)																

Pink - Finance Blue - Home Unit HE Coordinator Yellow - Vendor White - Govt Representative

2 operator, 24 hour shift

EMERGENCY SHIFT TICKET and EVALUATION FORM						Contractor Name																
The responsible Government Officer will complete this form each shift.						Water Haulers																
Incident or Project Name Wild		Incident Number CALNU 123456		Request Number E-64		Operator #1 Sean Rodgers	Operator #2 Wayne Rodgers															
Agreement Number LNU2223333						Operator Furnished By: <input checked="" type="checkbox"/> Contractor <input type="checkbox"/> Government																
Equipment Make Peterbilt		Equipment Model / Type 4000 Gallon				Operating Supplies Furnished By: <input checked="" type="checkbox"/> Contractor <input type="checkbox"/> Government																
Serial Number 11343N		License Number 6A256483				Equipment Status <input type="checkbox"/> Inspected <input checked="" type="checkbox"/> Under Agreement																
Equipment Use						Released by Government <input type="checkbox"/>																
(Circle) Hours Days / Miles						Withdrawn by Contractor <input type="checkbox"/>																
Date Mo / Day	Start	Stop	Work	Assignment				2 Operators														
7/16	1300	1500	2	Travel In																		
7/16	1500	2400	9	Division B																		
7/17	0001	0800	8	Division B																		
Vendor Rating						Govt. Rep. Name and Position - PRINT Mike Brown, Div B																
<table border="1" style="width: 100%; border-collapse: collapse;"> <tr> <td>Poor*</td> <td>Avg.</td> <td>Good</td> <td>Exc.</td> <td>N/A</td> </tr> </table>						Poor*	Avg.	Good	Exc.	N/A	Govt. Rep. Signature <i>Mike Brown</i>											
Poor*	Avg.	Good	Exc.	N/A																		
<table border="1" style="width: 100%; border-collapse: collapse;"> <tr> <td>Met Performance Expectations</td> <td colspan="5" rowspan="5" style="text-align: center; vertical-align: middle;">Vendor Rating must be done.</td> <td colspan="2">Contractor Signature <i>Wayne Rodgers</i></td> </tr> <tr> <td>Equipment in Safe Working Condition</td> </tr> <tr> <td>Operator Skill Level</td> </tr> <tr> <td>Operates Safely</td> </tr> <tr> <td>Operator's Cooperation Level</td> </tr> <tr> <td>Overall Performance</td> <td colspan="2">Date 07/17/12 Time 0800</td> </tr> </table>						Met Performance Expectations	Vendor Rating must be done.					Contractor Signature <i>Wayne Rodgers</i>		Equipment in Safe Working Condition	Operator Skill Level	Operates Safely	Operator's Cooperation Level	Overall Performance	Date 07/17/12 Time 0800		Date 07/17/12 Time 0800	
Met Performance Expectations	Vendor Rating must be done.					Contractor Signature <i>Wayne Rodgers</i>																
Equipment in Safe Working Condition																						
Operator Skill Level																						
Operates Safely																						
Operator's Cooperation Level																						
Overall Performance	Date 07/17/12 Time 0800																					
* NOTE: Any rating of POOR requires an explanation in Comment Section. **Final evaluation or for more documentation, use an ICS Form 230 or equivalent.						CALFIRE 287 (Rev. 5-2011)																

Pink - Finance Blue - Home Unit HE Coordinator Yellow - Vendor White - Govt Representative

CAL FIRE INCIDENT MANAGEMENT TEAM WATER USAGE PLAN

California Drought Emergency

The following shall be considered and implemented by all fire resources as a means to provide maximum efficiencies when utilizing water resources, while minimizing the impacts to private and public water supplies. Accountability shall be maintained for all water supplies that are utilized and care should be applied to ensure proper replacement and/or reimbursement to the supplier/ owner.

Fireline personnel- (During mop up operations)

- Use of Pencil Hose and Garden Nozzles with Shut-Offs.
- Use of Back pumps.
- Dry Mop-up and consolidation of heavy fuels to areas where they can burn out safely
- Locate/ Relocate Firelines to lighter fuels or natural barriers when safe.
- Set up and use portable tanks in anticipation of longer transport times for Water Tenders.
- Use of foams, gels and other water enhancers.
- Evaluate need to mop up in excess of 200 feet from fireline

Road Maintenance and Repair-

- Monitor and water roads only when and where needed.
- Water when most effective (evening and nights).
- Use chemical treatments when available (Magchloride, Omni bind ect).
- Consider use of tertiary or treated water (sp)

Aviation Operations-

- Use of Gels, Foams and Retardants. Set up portable plants.
- Consider Blivits and Pencil hose for interior mop up operations as opposed to numerous bucket drops.
- Establish and use pre-use agreements for existing and known water sources.
- Use large watershed dip sites when able. Minimize use of small, static ponds and lakes.
- Maintain accountability of water used and locations of dip sites.
- Evaluate need for interior bucket drops

Private Water Supplies-

- Notify property owner as early as possible.
- Minimize usage and develop alternative water supplies when and where appropriate.
- Track usage (meter, 214 form) and develop a plan to replace water.
- Make arrangements for reimbursement and damage claims if needed.

Public/ Municipal Water Supplies-

- Notify Agency as soon as possible and request a representative to the incident.
- Identify fill areas and request metering devices. Place on incident map.
- Use alternative or reclaimed water sources when available. Place on incident map.
- Make arrangements for reimbursement and damage claims if needed.

Management and Supervision-

- Use leaders intent and establish Water Conservation as an Management Objective.
- Consider complexity of water use on incidents. Establish a Water Supply Group Supervisor to coordinate additional resources to support the incident needs.
- Complete the Water Usage Report daily and turn in to Finance
- Review this check list and brief daily.



CAL FIRE INCIDENT MANAGEMENT TEAM WATER USAGE LOG

DATE: _____

Division / Group: _____

AGENCY ID / VENDOR: _____

I.e., Strike Team 1110C, Acme Water Tenders

REQUEST # _____

WATER SOURCE LOCATION	Hydrant	Open source i.e. pond	Tank	Gallons Used	Property Owner / Contact Number if known **

****Please note if you made contact with property owner and their contact. (Use reverse side if needed.)**
Information: _____

The intent of this document is intended to track, record and validated the amount of water used on a incident. It's not intended to review the performance of equipment using the water on an incident.

TURN INTO FINANCE DAILY

TRAINING SPECIALIST MESSAGE

A Training Specialist is available for trainees on the incident.

All federal, state and local government agency trainees working on position task books will need to register with the Incident Training Specialist in order to receive proper credit for your assignment.

Remember to register trainees early on and bring your task book and qual card with you.

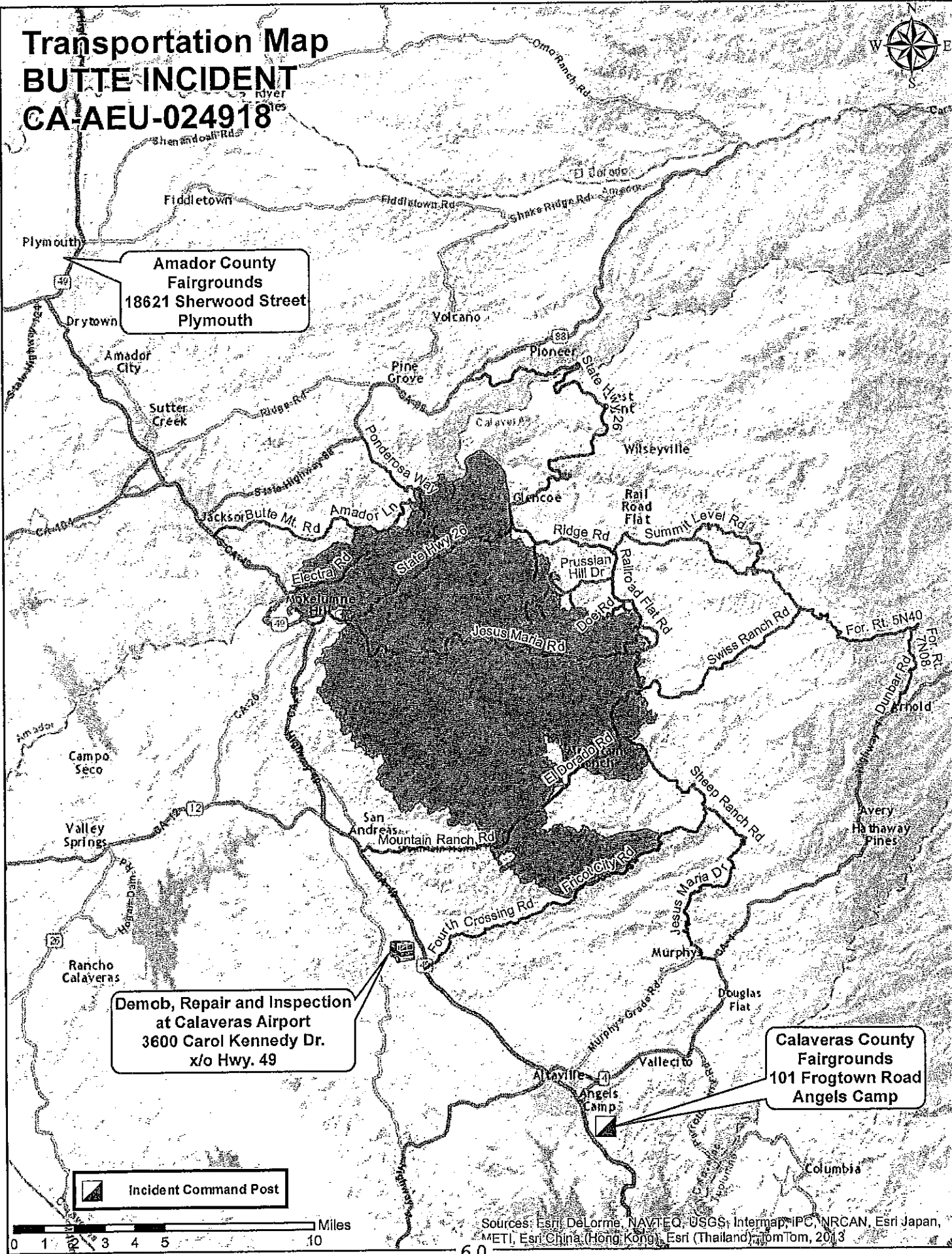
I am located with check-in; if I'm not at the desk please fill out the Incident Trainee Data Form and follow up with me on your next available day.

Training Specialist
Steve Hurdle

Transportation Map

BUTTE INCIDENT

CA-AEU-024918

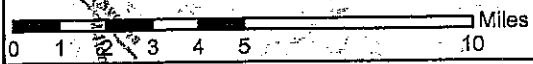


Amador County Fairgrounds
 18621 Sherwood Street
 Plymouth

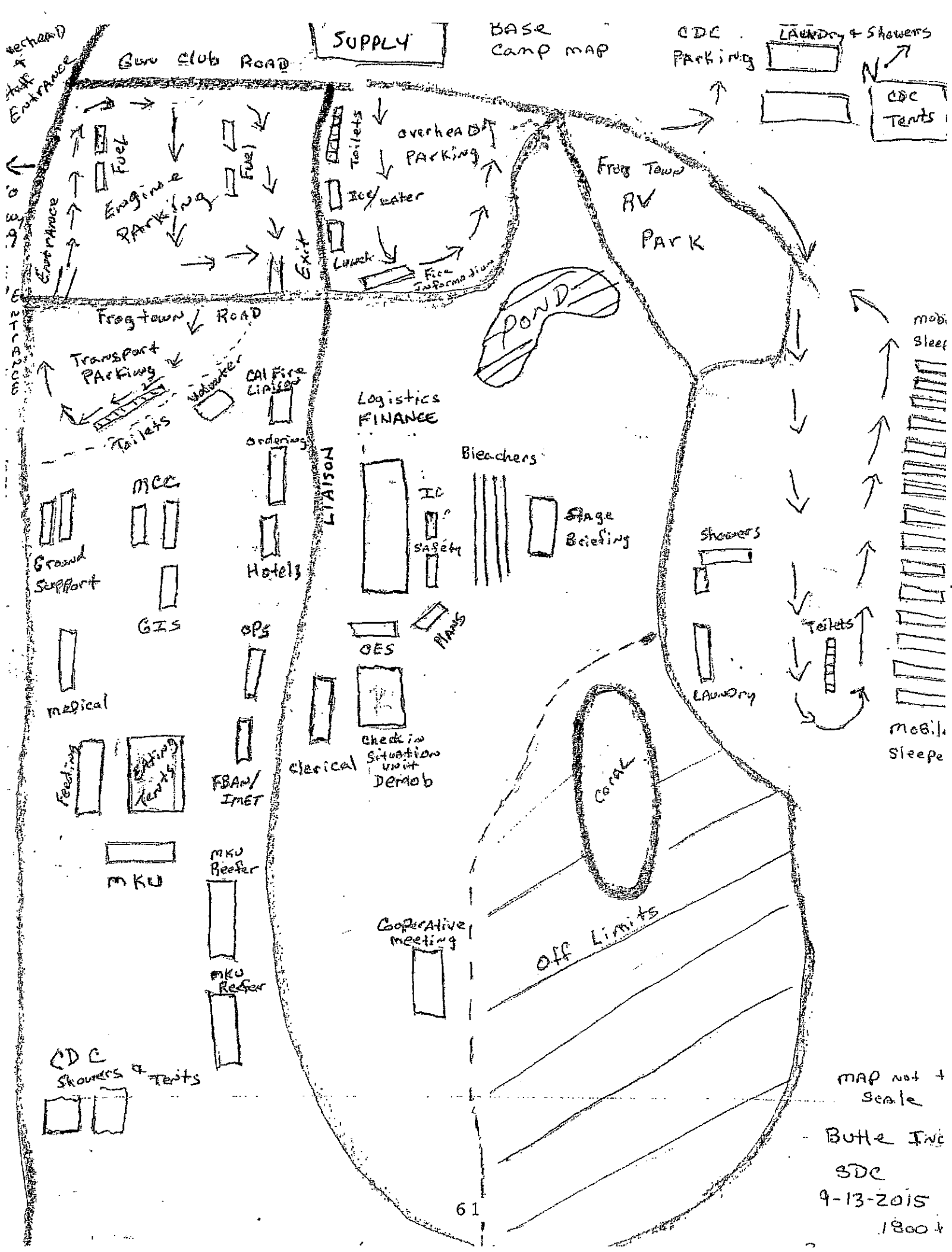
Demob, Repair and Inspection at Calaveras Airport
 3600 Carol Kennedy Dr.
 x/o Hwy. 49

Calaveras County Fairgrounds
 101 Frogtown Road
 Angels Camp

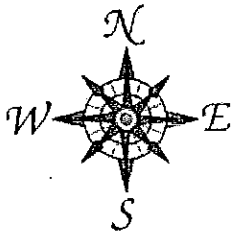
Incident Command Post



Sources: Esri, DeLorme, NAVTEQ, USGS, Intermap, IPC, NRCAN, Esri Japan, METI, Esri China (Hong Kong), Esri (Thailand), TomTom, 2013



MAP not to scale
 BUTTE INC
 SDC
 9-13-2015
 1800+



Amador Base Camp Map
Butte Fire CA-AEU-024918
Sacramento Regional

Sherwood Street

Locust Street

Empire Street

