

BUTTE FIRE



INCIDENT ACTION PLAN

SEPTEMBER 17, 2015 0700

TO

SEPTEMBER 18, 2015 0700

CA-AEU-024918

<http://calfire.box.com/calfireimt1>



**THIS PAGE
INTENTIONALLY
LEFT BLANK**

INCIDENT OBJECTIVES (ICS 202)

1. Incident Name: BUTTE INCIDENT CA-AEU-024918	2. Operational Period: Date From: 09/18/2015 Date To: 09/19/2015 Time From: 0700 hours Time To: 0700 hours
--	--

3. Objective(s):
Management Objectives

- Provide for public and emergency personnel safety at all times
- Provide for timely and accurate release of incident information to the public, media, first responders and cooperators
- Protect and defend structures and improvements in the fire area
- Protect natural and cultural resources in the fire area
- Provide a process to manage emergency resources efficiently
- Ensure costs are minimized appropriately for values at risk
- Ensure coordination and communication with stakeholders and cooperating agencies

Control Objectives

- Keep the fire:
 1. North of the Stanislaus River
 2. South of Ridge, Sutter Creek Volcano, Pioneer Creek and Mill Creek Roads and the North Fork of the Mokelumne River
 3. East of Highway 49
 4. West of the Stanislaus National Forest DPA boundry

4. General Weather Conditions:

SEE ATTACHED

General Situational Awareness and Safety:

- MAINTAIN L.C.E.S. AT ALL TIMES. Safety zones and escape routes are mandatory
- Ensure all personnel maintain situational awareness
- Rolling material and steep terrain. Remember to maintain good footing
- Keep your hydration up by drinking water and electrolyte beverages. Avoid energy drinks
- Maintain good communications with your supervisors, adjacent forces and crew members
- Guard against complacency.

5. Site Safety Plan Required? Yes No **Approved Site Safety Plan(s) Located at:**

6. Incident Action Plan (the items checked below are included in this Incident Action Plan):


<input checked="" type="checkbox"/> ICS 203	<input checked="" type="checkbox"/> ICS 214	<input checked="" type="checkbox"/> Finance Section Message	<input checked="" type="checkbox"/> Fire Operation Check List
<input checked="" type="checkbox"/> ICS 204(s)	<input checked="" type="checkbox"/> ICS 220	<input checked="" type="checkbox"/> FC-33 Input Form	<input checked="" type="checkbox"/> Water Usage Report
<input checked="" type="checkbox"/> ICS 205	<input checked="" type="checkbox"/> Weather Forecast	<input checked="" type="checkbox"/> Training Message	<input checked="" type="checkbox"/> Facility/Base Map
<input checked="" type="checkbox"/> ICS 206	<input checked="" type="checkbox"/> Fire Behavior Forecast	<input checked="" type="checkbox"/> Documentation Message	<input checked="" type="checkbox"/> Travel Map
<input checked="" type="checkbox"/> ICS 208	<input type="checkbox"/> Supp. Repair Message	<input checked="" type="checkbox"/> Demobilization Procedure	<input checked="" type="checkbox"/> Incident Map

7. Prepared by: Name: Mike Petro Position/Title: PSC1(T) Signature:

8. Approved by Incident Commander: Name: Phill Veneris Signature:

ICS 202	IAP Page _____	Date/Time: <u>09/17/2015 1500 hrs</u>
---------	----------------	---------------------------------------

ORGANIZATION ASSIGNMENT LIST (ICS 203)

1. Incident Name: BUTTE CA-AEU-024918		2. Operational Period: Date From: 09/18/2015 Time From: 0700		Date To: 09/19/2015 Time To: 0700
3. Incident Commander(s) and Command Staff:				
IC/UC's	Phill Veneris, Keith Callison (T) Steve Shaw (T)			
Deputy	Mark Kendall			
Safety Officer	Baraka Carter, Dennis Lange (T)			
Public Info. Officer	Mike Mohler, Mike Yeun (T)			
Liaison Officer	David Schloss / Mike Hardy (T)			
Law Liaison	Scott Black / John Davis			
4. Agency/Organization Representatives:				
Agency Administrator(s)	Mike Kaslin / Josh White			
Amador County Sheriff	Dustin MacCaughey			
Calaveras County Sheriff	Josh Crabtree			
CHP	Georgia Hiehle			
Cal OES	Gary Humphrey			
BLM	Jerry Martinez			
PG&E	Jeff Millar			
5. Planning Section:				
Chief	Josh Taylor, Mike Petro (T)			
Deputy	Jon Lovie			
Resources Unit	Paul Carlos, Louis Ermigarat (T) Ken Osburn (T), Barry Owens (T)			
Situation Unit	AJ Johansson, Rob Decamp (T) Nick Wallingford, Dan Brown (T)			
Equipment Tech Spec.	Doug Grandbois			
Documentation Unit	Daniel Strickland			
Demobilization Unit	Tom Shevenell			
GISS	Tim Werle			
Incident Meteorologist	Terrence Lebo			
Training Tech. Spec.	Steve Hurdle			
Logistics Section				
Chief	Craig White			
Deputy	Jesse Morris			
Support Branch				
Supply Unit	Lon Story			
Facilities Unit	Matt Reich, Larinda Pontes (T)			
Ground Support Unit	Robert Tooker			
Ordering Manager	Ron Dragoo / Edwin Simpson (T)			
Crew Tech. Spec.	Matt Edmiston/Cyrus McCormick			
Service Branch				
Motel Tech Spec	Stan Owens			
Communications Unit	Tom Webb			
Medical Unit	Jesse Winnen Brandon Grinstead (T)			
8. Finance/Administration Section:				
	Chief	Rich Browne		
	Deputy	Abigail O'Leary/Jack Franklin (T)		
	Time Unit	Allison McAdams		
	Procurement Unit	Bob Counts		
	Comp/Claims Unit	Skip Sanner/Janet Lewis		
	Cost Unit	Patti Royer / Suzi Cain		
9. Prepared by: Name: <u>Mike Petro</u> Position/Title: <u>PSC1 (T)</u> Signature: 				
Page: 1 of 2		Date/Time: 09/17/2015, 2100 hrs		

SEE PAGE 2 OF 2 FOR OPERATIONAL ASSIGNMENTS

ORGANIZATION ASSIGNMENT LIST (ICS 203)

1. Incident Name: BUTTE CA-AEU-024918	2. Operational Period: Date From: 09/18/2015 Time From: 0700	Date To: 09/19/2015 Time To: 0700
---	--	--------------------------------------

7. Operations Section:

Chief	Tony Brownell, Day / Derick Davis, Day (T) / Mike Olivarria, Night				
Deputy	Steve Spinharney (D) / Steve Crawford (T) / Rich Drozen (Recovery) / Chris Post (Contingency)				
Staging Area	Iron Stone Staging: Jake Schlegel / Scott Brown (T)				
Branch I/V			Contingency Branch		
Branch Director			Branch Director		
Division/Group	A/B/C/D/T/W	Hall Statton	Division/Group	1	Kevin Bohall
Division/Group			Division/Group	2	William Schaal
Branch II			Division/Group	3	Craig Konklin
Branch Director			Highway 88 Structure Defense Branch		
Division/Group	E	Gus Boston	Branch Director		
Division/Group	F/G	Gino Degraffenreid Charles Jenkins (T)	Division/Group	Red Corral	TBD
Division/Group			Division/Group	Pioneer	TBD
Branch III			Division/Group	Buckhorn	TDB
Branch Director	Scott Packwood				
Division/Group			Highway 4 Structure Defense Branch		
Division/Group	I	Richard Dickinson	Branch Director	Steve Kovacs	
Division/Group	J	Sean Murray	Division/Group	Arnold	TBD
Division/Group			Division/Group	Murphy	TBD
Branch IV/VI			Division/Group	Big Trees	TBD
Branch Director	Mark Higgins		Division/Group	Angels	TBD
Division/Group	M	Doug Jones Tom Himmelrich (T)	Division/Group	Avery	TBD
Division/Group	N/P	Brandon Gunn Ryan Smith (T)			
Division/Group	K	George Casario Dave Spencer (T)	Suppression Repair Branch		
Division/Group	O	Keith Cummings	Branch Director	Adam Frese	
Branch VII			Division/Group	Amador	Roger Peterson
Branch Director	Troy Cheek / Steven Ward (T)		Division/Group	Calaveras	
Division/Group	Q/R	Clinton Hamilton	Division/Group		
Division/Group	Valley Str. Defense	James Barrington			
Division/Group					

Air Operations Branch

Air Ops Branch Dir.	Dave Lopez
Air Support Gp Sup.	Tim Stepanovich
Helibase Mgr.	Chris Jauregui

9. Prepared by: Name: Mike Petro Position/Title: PSC1 (T) Signature: *Michael Petro*



Butte Fire Weather Forecast



FORECAST NO: 7
 PREDICTION FOR: DAY SHIFT – NIGHT SHIFT
 SHIFT DATE: Friday, September 18, 2015
 FORECAST ISSUED: September 17, 2015

NAME OF INCIDENT: Butte Fire
 UNIT: Cal Fire Amador-El Dorado Unit
 SIGNED: *Terry Lebo*
 Terry Lebo, Incident Meteorologist

WEATHER DISCUSSION:

Sunny skies will linger over the area through the weekend as weak surface and mid-level ridging remain in place. Abundant sunshine will warm temps well above normal and significantly drop relative humidity values into next week. Weak gradient will result in lighter winds with wind direction being terrain driven.

FORECAST FOR FRIDAY:

Weather: Sunny, 0% chance of rain
Max Temperature: Valley Bottom 81-86 Ridgetop 78-83
Minimum Humidity: Valley Bottom 18-23% Ridgetop 14-19%
20 ft Winds:
 Slopes/Valleys: Northwest to west 3 to 7 mph.
 Ridges: North to northwest 5 to 8 mph.
Transport Winds: Northwest 8 mph.
LAL 1
Chance of Wetting Rain 0%

FORECAST FOR TONIGHT:

Weather: Clear, 0% chance of rain
Max Temperature: Valley Bottom 60-65 Ridgetop 63-68
Minimum Humidity: Valley Bottom 30-35% Ridgetop 27-32%
20 ft Winds:
 Slopes/Valleys: Northwest 3 to 6 mph becoming east 2 to 4 mph overnight.
 Ridges: Northwest 4 to 7 mph becoming northeast 3 to 4 mph overnight.
Transport Winds: South 4 mph.
LAL 1
Chance of Wetting Rain 0%

FORECAST FOR SATURDAY:

Weather: Sunny, 0% chance of rain
Max Temperature: Valley Bottom 88-93 Ridgetop 85-90
Minimum Humidity: Valley Bottom 15-20% Ridgetop 10-15%
20 ft Winds:
 Slopes/Valleys: Northwest 3 to 6 mph.
 Ridges: West 5 to 8 mph.
Transport Winds: South 5 mph.
LAL 1
Chance of Wetting Rain 0%

Planning Forecast Matrix



<u>Extended Outlook</u>	<u>Sunday</u>	<u>Monday</u>	<u>Tuesday</u>
High (F)	86-94	85-93	81-91
Low (F)	61-68	62-69	60-67
Min RH (%)	8	10	18
Wind (mph)	W 3-8	W 3-8	SW 4-9
Weather	Sunny	Sunny	Sunny

FIRE BEHAVIOR FORECAST

FORECAST NUMBER: 8

TYPE OF FIRE: Wildfire

FIRE NAME: Butte

OPERATIONAL PERIOD: 9/18-19/15 0700-0700

DATE ISSUED: 9/17/15

TIME ISSUED: 1900

UNIT: AEU – Amador El Dorado Unit

SIGNED: 
Typed/printed: Don Watt FBAN

INPUTS

WEATHER SUMMARY:

The weather will continue to increase temperature and decrease humidity. The daytime will have temperatures 78-86 degree and humidity 14-12% and nighttime temperatures 60-68 degrees and humidity of 27-35%. Winds in the slopes and valleys during the day will be northwest to west 3-7 mph and north to northwest 5-8 mph on the ridges. The nighttime winds will be northwest 3-6 mph becoming east 2-4 mph in the valleys and slopes and northwest 4-7 mph becoming northeast 3-4 mph on the ridges.

OUTPUTS

FIRE BEHAVIOR

GENERAL:

The fuels have completely returned to their cured state. The limited humidity recovery at night will make the fuels available for ignition earlier in the day. Islands within the fire will continue to smolder and burn. Many of the islands also contain houses, without fire line around them. There are many areas of standing brush where the understory has burned. In these areas the brush and the trees have started to drop their leaves, creating a new surface layer of fuels. These areas will have the potential to re-burn and climb into the canopy of the brush. This will create a spotting potential. The spotting distance will increase with higher winds and/or column development. The Probability of Ignition will return to 90-100% in the afternoon.

Fuels Advisory

CSR 7 Day Outlook

CNR 7 Day Outlook



SPECIFIC:

The weather will help to increase the fire activity and areas which were previously smoldering can become active. The northeast side of the fire will continue to see an increase of activity in the canyon. The east side of the fire has many islands that will become active and can have an effect on the houses in the area. Aggressively patrol the islands for smoldering materials and ensure complete extinguishment. The south portion of the fire along Fricot City Road has islands of green brush along the control line. If this fire becomes active there is the possibility of it crossing the line and progressing into the drainage to the south. The west side of the fire has had minimal problems the past several days. Much of the area is in the grass oak woodland and has very little heavy fuels. Continue to work interior into any islands to ensure they do not ignite.


AIR OPERATIONS


There should be no issues for aircraft during the operational period.


SAFETY


The fuel moisture recovery in the light fuels has already diminished, increasing the probability of ignition. Continue to monitor the changes in weather and take the time to calculate the probability of ignition for your area.


SAFETY MESSAGE/PLAN (ICS 208)


1. Incident Name: BUTTE INCIDENT CA-AEU-024918	2. Operational Period: Date From: 09/18/2015 Time From: 0700	Date To: 09/19/2015 Time To: 0700
3. Safety Message/Expanded Safety Message, Safety Plan, Site Safety Plan: <u>MAJOR HAZARDS/RISKS</u> DRIVING HAZARDS: Beware of complacency. Expect increases in weekend vehicle traffic. Increase your following distances. Please SLOW DOWN on the roadways. REPOPULATION: Engage citizens regarding safety and provide help to them as needed. CHANGING WEATHER: Be aware of changing forecast. Weather is getting warmer and dryer. Expect fire behavior changes. HYGIENE: Wash hands frequently and before eating. Do not wear PPE (nomex) in base camp kitchen or dining areas. LIFE HAZARDS: Consider all power lines live. Watch for stump holes, mining hazards, steep terrain and other hazards. Identify, flag, and communicate hazards. HAZARD TREES/SNAGS: Beware of fire weakened and drought stressed trees. Identify and flag hazards and share information. Look up, look down, look all around. DEMOBILIZATION: Travel safely to your home base or next assignment. Get proper rest and plan your travel and communications. HYDRATION/NUTRITION/FATIGUE: Keep hydrated and monitor your personnel. Use proper work/rest cycles. Recognize illness and take early action. Know the ICS 206 plan. PPE: Wear proper PPE for current and expected fire conditions. COMMUNICATIONS: Review the incident communications plan (ICS 205). Reduce radio traffic, use phones when appropriate. Use human repeaters as needed.		
4. Site Safety Plan Required? Yes <input type="checkbox"/> No <input checked="" type="checkbox"/> Approved Site Safety Plan(s) Located At: N/A		
5. Prepared by: Name: <u>Baraka Carter</u> Position/Title: <u>SOF1</u> Signature: 		
ICS 208	IAP Page _____	Date/Time: <u>9/17/2015, 1700 hrs</u>


1. Incident Name: Butte CA-AEU 024918		2. Operational Period Date From: 9/18/2015 Time From: 0700		Date From: 9/19/2015 Time To: 0700	3. Branch: I / V Division: A/B/C/D/TW Staging Area	
4. Operations Personnel			Contact Number			
Operations Section Chief:	Tony Brownell (D) / Michael Olivarria (N)					
Branch Director:						
Division/Group Supervisor:	Hall Stratton					
5. Resource Assigned					Reporting Location, Special Equipment and Supplies, Remarks, Notes, Information	
Resource Identifier	Leader	Number Of Personal	Contact (e.g., phone, pager, radio, frequency, etc.)			
STC XSO 2350C**	Jeff Ryder	22				DP 1
FEMP	Matt Lucas	1				DP 1
FEMT	Joe Crawford	1				DP 1
6. Work Assignments: Back haul unnecessary hose, equipment, and trash Mop Up 300 feet and construct line Tactical patrol and mop up around structures						
7. Special Instructions Resources assgied to this DIV at the end of their shift will be fed at Amador Base. <i>Bold and Italicized Denotes Branch resources.</i> * 12 Hour Resource ** ALS						
8. Communications						
Function/Name	Primary Contact: Cell Phone, Pager, or Radio (Frequency / System / Channel)					
Command / NIFC CMD 33	Radio (166.3250 RX / 172.4500 TX / TN)					
Tactical / NIFC TAC 6	Radio (166.7750 RX / 166.7750 TX / TN)					
EMS / CALCORD	Radio (156.0750 N RX / 156.0750 N TX / TN 156.7)					
Air to Ground / CDF TAC 13	Radio (151.3775 RX / 151.3775 TX / TN 192.8)					
Air to Ground / CDF TAC 15	Radio (159.2700 RX / 159.2700 TX / TN 192.8)					
Emergency / Air Guard	Radio (168.6250 N RX / 168.6250 N TX / TN 110.9 (1)					
9. Prepared By: Paul Carlos	Position/Title: RESL	Date/Time: 9/17/2015 2100	Signature: 			
ICS 204					Page # 1 of 1	


1. Incident Name: Butte CA-AEU 024918		2. Operational Period Date From: 9/18/2015 Time From: 0700		Date From: 9/19/2015 Time To: 0700	3. Branch: II Division: E Staging Area
4. Operations Personnel			Contact Number		
Operations Section Chief:	Tony Brownell (D) / Michael Olivarria (N)				
Branch Director:	Charlie Blankenheim				
Division/Group Supervisor:	Gus Boston				
5. Resource Assigned					Reporting Location, Special Equipment and Supplies, Remarks, Notes, Information
Resource Identifier	Leader	Number Of Personal	Contact (e.g., phone, pager, radio, frequency, etc.)		
STC MMU 9421C	Clark Daly	18		DP 9	
STC TUU 9410C	Larry Harris	19		DP 9	
STC BTU 9210C	Curtis Lawrie	18		DP 9	
STC TCU 9443C	Jakob Read	19		DP 9	
STG LMU 9222G	Steve Diaz	31		DP 9	
STG AEU 9273G	John Resburg	32		DP 9	
STG BDU 9388G	Steven Volmer	34		DP 9	
CRW CNA CREW 1*	John Hucker	26		DP 9	
CRW CNA CREW 2*	Mark Barkley	26		DP 9	
CRW CNA CREW 3*	John Warner	26		DP 9	
CRW CNA CREW 4*	Lance Schoeman	26		DP 9	
STL HUU 9128L		6		DP 9	
DOZ AEU 2744	Mike Panochi	1		DP 9	
6. Work Assignments: Back haul unnecessary hose, equipment, and trash Mop Up 300 feet and construct line Tactical patrol and mop up 100 feet around structures					
7. Special Instructions Resources assigned to this DIV at the end of their shift will be fed at Amador Base. <i>Bold and Italicized Denotes Branch resources.</i> * 12 Hour Resource ** ALS					
8. Communications		Primary Contact: Cell Phone, Pager, or Radio (Frequency / System / Channel)			
Function/Name					
Command / NIFC CMD 33	Radio (166.3250 RX / 172.4500 TX / TN)				
Tactical / VFIRE 24	Radio (154.2725 RX / 154.2725 TX / TN 156.7)				
EMS / CALCORD	Radio (156.0750 N RX / 156.0750 N TX / TN 156.7)				
Air to Ground / CDF TAC 13	Radio (151.3775 RX / 151.3775 TX / TN 192.8)				
Air to Ground / CDF TAC 15	Radio (159.2700 RX / 159.2700 TX / TN 192.8)				
Emergency / Air Guard	Radio (168.6250 N RX / 168.6250 N TX / TN 110.9 (1)				
9. Prepared By: Paul Carlos	Position/Title: RESL	Date/Time: 9/17/2015 2100	Signature: 		
ICS 204					Page # 1 of 2


1. Incident Name: Butte CA-AEU 024918		2. Operational Period Date From: 9/18/2015 Time From: 0700		Date From: 9/19/2015 Time To: 0700	3. Branch: II Division: E Staging Area
4. Operations Personnel			Contact Number		
Operations Section Chief:	Tony Brownell (D) / Michael Olivarria (N)				
Branch Director:	Charlie Blankenheim				
Division/Group Supervisor:	Gus Boston				
5. Resource Assigned					Reporting Location, Special Equipment and Supplies, Remarks, Notes, Information
Resource Identifier	Leader	Number Of Personal	Contact (e.g., phone, pager, radio, frequency, etc.)		
DOZ E-173 T&S	Robert Jones	2		DP 9	
WT E-269 LENAHAN*		2		DP 9	
WT E-276 STATEWIDE		2		DP 9	
FALM O-319 PACHECO*		2		DP 9	
FALM O-320 CREEK*		2		DP 9	
FALM O-560 HODGSON*		2		DP 9	
FALM O-568 ACKERMAN*	Bart Ackerman	2		DP 9	
SOFR	Mike Watner	1		DP 9	
FEMP	Matt Dick	1		DP 9	
FEMT	Dave Durham	1		DP 9	
6. Work Assignments: Back haul unnecessary hose, equipment, and trash Mop Up 300 feet and construct line Tactical patrol and mop up 100 feet around structures					
7. Special Instructions Resources assigned to this DIV at the end of their shift will be fed at Amador Base. <i>Bold and Italicized Denotes Branch resources.</i> * 12 Hour Resource ** ALS					
8. Communications		Primary Contact: Cell Phone, Pager, or Radio (Frequency / System / Channel)			
Function/Name					
Command / NIFC CMD 33	Radio (166.3250 RX / 172.4500 TX / TN)				
Tactical / VFIRE 24	Radio (154.2725 RX / 154.2725 TX / TN 156.7)				
EMS / CALCORD	Radio (156.0750 N RX / 156.0750 N TX / TN 156.7)				
Air to Ground / CDF TAC 13	Radio (151.3775 RX / 151.3775 TX / TN 192.8)				
Air to Ground / CDF TAC 15	Radio (159.2700 RX / 159.2700 TX / TN 192.8)				
Emergency / Air Guard	Radio (168.6250 N RX / 168.6250 N TX / TN 110.9 (1)				
9. Prepared By: Paul Carlos	Position/Title: RESL	Date/Time: 9/17/2015 2100	Signature: 		
ICS 204					Page # 2 of 2


1. Incident Name: Butte CA-AEU 024918		2. Operational Period Date From: 9/18/2015 Time From: 0700		Date From: 9/19/2015 Time To: 0700		3. Branch: II Division: F/G Staging Area	
4. Operations Personnel				Contact Number			
Operations Section Chief:		Tony Brownell (D) / Michael Olivarria (N)					
Branch Director:		Charlie Blankenheim					
Division/Group Supervisor:		Gino Degraffenreid / Charles Jenkins (T)					
5. Resource Assigned						Reporting Location, Special Equipment and Supplies, Remarks, Notes, Information	
Resource Identifier	Leader	Number Of Personal	Contact (e.g., phone, pager, radio, frequency, etc.)				
STC AEU 9271C	Charles Bankenheim	18					DP 5
STC XPL 4130C**	Patrick Nelson	19					DP 5
STC XSD 6418C**	Bill Frederick	16					DP 5
STC XTB 4230C**	John Poell	18					DP 5
STG AEU 9275G	Josh Agustin	33					DP 5
STG AEU 9276G	Howard Drummond	33					DP 5
WT E-258 MARYMEE	Jack Marymee	2					DP 5
WT E-262 BRENDA'S	Dana Cleer	2					DP 5
WT E-267 CONVERSE	David Carpenter	2					DP 5
WT E-272 AKA WATER	Auker	2					DP 5
FALM O-322 FERRAL	Deven	2					DP 5
FALM O-559 RIDGE LOG	Ferral	2					DP 5
6. Work Assignments:							
Back haul unnecessary hose, equipment, and trash							
Mop Up 300 feet and construct line							
Tactical patrol and mop up around structures							
7. Special Instructions							
Resources assiged to this DIV at the end of their shift will be fed at Amador Base.							
<i>Bold and Italicized Denotes Branch resources.</i>							
* 12 Hour Resource							
** ALS							
8. Communications							
Function/Name	Primary Contact: Cell Phone, Pager, or Radio (Frequency / System / Channel)						
Command / NIFC CMD 33	Radio (166.3250 RX / 172.4500 TX / TN)						
Tactical / VFIRE 26	Radio (154.3025 RX / 154.3025 TX / TN 156.7)						
EMS / CALCORD	Radio (156.0750 N RX / 156.0750 N TX / TN 156.7)						
Air to Ground / CDF TAC 13	Radio (151.3775 RX / 151.3775 TX / TN 192.8)						
Air to Ground / CDF TAC 15	Radio (159.2700 RX / 159.2700 TX / TN 192.8)						
Emergency / Air Guard	Radio (168.6250 N RX / 168.6250 N TX / TN 110.9 (1)						
9. Prepared By: Paul Carlos	Position/Title: RESL	Date/Time: 9/17/2015 2100	Signature: 				
ICS 204					Page # 1 of 1		


1. Incident Name: Butte CA-AEU 024918		2. Operational Period Date From: 9/18/2015 Time From: 0700		Date From: 9/19/2015 Time To: 0700		3. Branch: III Division: I Staging Area
4. Operations Personnel				Contact Number		
Operations Section Chief:	Tony Brownell (D) / Michael Olivarria (N)					
Branch Director:	Scott Packwood					
Division/Group Supervisor:	Richard Dickenson					
5. Resource Assigned						Reporting Location, Special Equipment and Supplies, Remarks, Notes, Information
Resource Identifier	Leader	Number Of Personal	Contact (e.g., phone, pager, radio, frequency, etc.)			
STC XTO 4252C	Randy Mcfarlane	16			DP 7	
STC BEU 9461C	Reno Ditullio	20			DP 7	
STG MEU 9110G	Dean Bryner	32			DP 7	
STG SHU 9240G	Kevin Mancebo	32			DP 7	
STL TGU 9250L	Matt Sisneros	5			DP 7	
WT E-168 FRONTERA	Michael Waelyt	2			DP 7	
WT E-259 TEHAMA TRANS		2			DP 7	
WT E-279 FLOODGATE	Daniel Colbert	2			DP 7	
FALM O-323 WEBBER*	Robert Webber	2			DP 7	
FALM O-555 NORMANS*	Jim Normans	2			DP 7	
<i>SOFR</i>	Brian Jordan	1			DP 7	
<i>FEMP</i>	Chris Danner	1			DP 7	
<i>FEMT</i>	Jason Bustamante	1			DP 7	
6. Work Assignments: Back haul unnecessary hose, equipment, and trash Mop Up 300 feet and construct line Tactical patrol and mop up around structures						
7. Special Instructions Resources assigned to this DIV at the end of their shift will be fed at Calaveras Base. <i>Bold and Italicized Denotes Branch resources.</i> * 12 Hour Resource ** ALS						
8. Communications		Primary Contact: Cell Phone, Pager, or Radio (Frequency / System / Channel)				
Function/Name						
Command / NIFC CMD 33	Radio (166.3250 RX / 172.4500 TX / TN)					
Tactical / NIFC TAC 1	Radio (168.0500 RX / 168.0500 TX / TN)					
EMS / CALCORD	Radio (156.0750 N RX / 156.0750 N TX / TN 156.7)					
Air to Ground / CDF TAC 13	Radio (151.3775 RX / 151.3775 TX / TN 192.8)					
Air to Ground / CDF TAC 15	Radio (159.2700 RX / 159.2700 TX / TN 192.8)					
Emergency / Air Guard	Radio (168.6250 N RX / 168.6250 N TX / TN 110.9 (1)					
9. Prepared By: Paul Carlos	Position/Title: RESL	Date/Time: 9/17/2015 2100	Signature: 			
ICS 204						Page # 1 of 1


1. Incident Name: Butte CA-AEU 024918		2. Operational Period Date From: 9/18/2015 Time From: 0700		Date From: 9/19/2015 Time To: 0700		3. Branch: III Division: J Staging Area
4. Operations Personnel				Contact Number		
Operations Section Chief:	Tony Brownell (D) / Michael Olivarria (N)					
Branch Director:	Scott Packwood					
Division/Group Supervisor:	Sean Murray					
5. Resource Assigned						Reporting Location, Special Equipment and Supplies, Remarks, Notes, Information
Resource Identifier	Leader	Number Of Personal	Contact (e.g., phone, pager, radio, frequency, etc.)			
STC BTU 9211C	Jason Finney	21			DP 7	
STC TCU 9441C	B J Imlach	20			DP 7	
STG LMU 9225G	Tim Williams	30			DP 7	
STG LAC 1180G	Curtis Wisman	28			DP 7	
DOZ E-85 HERTZIG	John Hertzig	2			DP 7	
WT E-265 BENDALLS	John Bendalls	2			DP 7	
WT E-284 WATERBOYS	Robbie Keene	2			DP 7	
WT E-285 WATERBOYS	Gorden Winget	2			DP 7	
FALM O-321 OWL CREEK	Jeff Turpin	2			DP 7	
FALM O-554 JIM NORMANS	Jim Normans	2			DP 7	
6. Work Assignments: Back haul unnecessary hose, equipment, and trash Mop Up 300 feet and construct line Tactical patrol and mop up around structures						
7. Special Instructions Resources assigned to this DIV at the end of their shift will be fed at Calaveras Base. <i>Bold and Italicized Denotes Branch resources.</i> * 12 Hour Resource ** ALS						
8. Communications						
Function/Name	Primary Contact: Cell Phone, Pager, or Radio (Frequency / System / Channel)					
Command / NIFC CMD 33	Radio (166.3250 RX / 172.4500 TX / TN)					
Tactical / VTAC 13	Radio (158.7375 RX / 158.7375 TX / TN 156.7)					
EMS / CALCORD	Radio (156.0750 N RX / 156.0750 N TX / TN 156.7)					
Air to Ground / CDF TAC 13	Radio (151.3775 RX / 151.3775 TX / TN 192.8)					
Air to Ground / CDF TAC 15	Radio (159.2700 RX / 159.2700 TX / TN 192.8)					
Emergency / Air Guard	Radio (168.6250 N RX / 168.6250 N TX / TN 110.9 (1)					
9. Prepared By: Paul Carlos	Position/Title: RESL	Date/Time: 9/17/2015 2100	Signature: 			
ICS 204						Page # 1 of 1


1. Incident Name: Butte CA-AEU 024918		2. Operational Period Date From: 9/18/2015 Time From: 0700		Date From: 9/19/2015 Time To: 0700		3. Branch: IV / VI Division: M Staging Area
4. Operations Personnel				Contact Number		
Operations Section Chief:	Tony Brownell (D) / Michael Olivarría (N)					
Branch Director:	Mark Higgins					
Division/Group Supervisor:	Doug Jones / Thomas Himmelrich (T)					
5. Resource Assigned						Reporting Location, Special Equipment and Supplies, Remarks, Notes, Information
Resource Identifier	Leader	Number Of Personal	Contact (e.g., phone, pager, radio, frequency, etc.)			
STA RVC 6004A	Kirk Barnett	16			DP 8	
STA OES 1810A	Matt Miranda	21			DP 8	
STC OES 2870C	Kevin Gotro	22			DP 8	
STC XYO 4278C	Shawn Kinney	19			DP 8	
STG TUU 9473G	Frankie Villani	28			DP 8	
STG LMU 9220G	Pat Benninghoven	33			DP 8	
CRW ORS OREGON*	Harold Sumpter	20			DP 8	
WT E-120 ALL AGENCY	John Hill	2			DP 8	
WT E-260 HARRIS	Eldon Caldwell	2			DP 8	
WT E-273 WILLMORE		4			DP 8	
FALM O-562 FOREST&LAND	Steve Cambell	1			DP 8	
SOFR	Randy Titus	1			DP 8	
FEMP	Damien Criner	1			DP 8	
6. Work Assignments: Back haul unnecessary hose, equipment, and trash Mop Up 300 feet and construct line Tactical patrol and mop up around structures						
7. Special Instructions Resources assigned to this DIV at the end of their shift will be fed at Calaveras Base. <i>Bold and Italicized Denotes Branch resources.</i> * 12 Hour Resource ** ALS						
8. Communications		Primary Contact: Cell Phone, Pager, or Radio (Frequency / System / Channel)				
Function/Name						
Command / NIFC CMD 33	Radio (166.3250 RX / 172.4500 TX / TN)					
Tactical / NIFC TAC 1	Radio (168.0500 RX / 168.0500 TX / TN)					
EMS / CALCORD	Radio (156.0750 N RX / 156.0750 N TX / TN 156.7)					
Air to Ground / CDF TAC 13	Radio (151.3775 RX / 151.3775 TX / TN 192.8)					
Air to Ground / CDF TAC 15	Radio (159.2700 RX / 159.2700 TX / TN 192.8)					
Emergency / Air Guard	Radio (168.6250 N RX / 168.6250 N TX / TN 110.9 (1)					
9. Prepared By: Paul Carlos	Position/Title: RESL	Date/Time: 9/17/2015 2100	Signature: 			
ICS 204					Page # 1 of 2	


1. Incident Name: Butte CA-AEU 024918		2. Operational Period Date From: 9/18/2015 Time From: 0700		Date From: 9/19/2015 Time To: 0700		3. Branch: IV / VI Division: M Staging Area
4. Operations Personnel				Contact Number		
Operations Section Chief:		Tony Brownell (D) / Michael Olivarria (N)				
Branch Director:		Mark Higgins				
Division/Group Supervisor:		Doug Jones / Thomas Himmelrich (T)				
5. Resource Assigned						Reporting Location, Special Equipment and Supplies, Remarks, Notes, Information
Resource Identifier	Leader	Number Of Personal	Contact (e.g., phone, pager, radio, frequency, etc.)			
<i>FEMT</i>	Jacob Long	1				
6. Work Assignments: Back haul unnecessary hose, equipment, and trash Mop Up 300 feet and construct line Tactical patrol and mop up around structures						
7. Special Instructions Resources assigned to this DIV at the end of their shift will be fed at Calaveras Base. <i>Bold and Italicized Denotes Branch resources.</i> * 12 Hour Resource ** ALS						
8. Communications						
Function/Name	Primary Contact: Cell Phone, Pager, or Radio (Frequency / System / Channel)					
Command / NIFC CMD 33	Radio (166.3250 RX / 172.4500 TX / TN)					
Tactical / NIFC TAC 1	Radio (168.0500 RX / 168.0500 TX / TN)					
EMS / CALCORD	Radio (156.0750 N RX / 156.0750 N TX / TN 156.7)					
Air to Ground / CDF TAC 13	Radio (151.3775 RX / 151.3775 TX / TN 192.8)					
Air to Ground / CDF TAC 15	Radio (159.2700 RX / 159.2700 TX / TN 192.8)					
Emergency / Air Guard	Radio (168.6250 N RX / 168.6250 N TX / TN 110.9 (1)					
9. Prepared By: Paul Carlos	Position/Title: RESL	Date/Time: 9/17/2015 2100	Signature: 			
ICS 204						Page # 2 of 2


1. Incident Name: Butte CA-AEU 024918		2. Operational Period Date From: 9/18/2015 Time From: 0700		Date From: 9/19/2015 Time To: 0700		3. Branch: IV / VI Division: N / P Staging Area
4. Operations Personnel				Contact Number		
Operations Section Chief:		Tony Brownell (D) / Michael Olivarría (N)				
Branch Director:		Mark Higgins				
Division/Group Supervisor:		Brandon Gunn / Ryan Smith (T)				
Resource Identifier	Leader	Number Of Personal	Contact (e.g., phone, pager, radio, frequency, etc.)		Reporting Location, Special Equipment and Supplies, Remarks, Notes, Information	
STA XSC 2311A**	Richard Alameda	21			DP 3	
STC LMU 9221C	James Allen	20			DP 3	
STC XCA 4054C	Scott Mullin	20			DP 3	
STG LMU 9226G	Peter Coates	34			DP 3	
STL SCU 9160L	Martin Wade	5			DP 3	
DOZ E-341 PACKWAY	Ralph Taylor	2			DP 3	
WT E-35 AAA	George Manos	2			DP 3	
WT E-264 T&S		2			DP 3	
FALM O-565 NORTH ZONE	Dale Lee	2			DP 3	
FALM O-566 NORTH ZONE	Steve Davis	2			DP 3	
6. Work Assignments: Back haul unnecessary hose, equipment, and trash Mop Up 300 feet and construct line Tactical patrol and mop up around structures						
7. Special Instructions Resources assigned to this DIV at the end of their shift will be fed at Calaveras Base. <i>Bold and Italicized Denotes Branch resources.</i> * 12 Hour Resource ** ALS						
8. Communications						
Function/Name	Primary Contact: Cell Phone, Pager, or Radio (Frequency / System / Channel)					
Command / NIFC CMD 33	Radio (166.3250 RX / 172.4500 TX / TN)					
Tactical / NIFC TAC 3	Radio (168.6000 RX / 168.6000 TX / TN)					
EMS / CALCORD	Radio (156.0750 N RX / 156.0750 N TX / TN 156.7)					
Air to Ground / CDF TAC 13	Radio (151.3775 RX / 151.3775 TX / TN 192.8)					
Air to Ground / CDF TAC 15	Radio (159.2700 RX / 159.2700 TX / TN 192.8)					
Emergency / Air Guard	Radio (168.6250 N RX / 168.6250 N TX / TN 110.9 (1)					
9. Prepared By: Paul Carlos	Position/Title: RESL	Date/Time: 9/17/2015 2100	Signature: 			
ICS 204					Page # 1 of 1	


1. Incident Name: Butte CA-AEU 024918		2. Operational Period Date From: 9/18/2015 Time From: 0700		Date From: 9/19/2015 Time To: 0700	3. Branch: IV / VI Division: K Staging Area
4. Operations Personnel			Contact Number		
Operations Section Chief:	Tony Brownell (D) / Michael Olivarria (N)				
Branch Director:	Mark Higgins				
Division/Group Supervisor:	George Casario / Dave Spencer (T)				
5. Resource Assigned					Reporting Location, Special Equipment and Supplies, Remarks, Notes, Information
Resource Identifier	Leader	Number Of Personal	Contact (e.g., phone, pager, radio, frequency, etc.)		
STC ORC 9328C**	Anthony Espinosa	18		DP 16	
STC XNE 4102C	James Drummond	19		DP 16	
ENG PNF 323*	Clayton Beck	5		DP 16	
ENG NWS 1668*	Kyle Thatcher	5		DP 16	
ENG EKD 1347*	James Fields	3		DP 16	
ENG PNF 13*	John Carroll	5		DP 16	
ENG AMC 231	Brian Jones	3		DP 16	
STG LMU 9223G	Robert Veverka	35		DP 16	
STG SKU 9261G	Greg Roath	30		DP 16	
CRW CNA CREW 5*	Jeffrey Hurd	24		DP 16	
CRW CNA CREW 6*	Bob Coolidge	24		DP 16	
CRW CNA CREW 7*	Bert Byers	24		DP 16	
CRW CNA CREW 8*	Ricky Uivevadet	25		DP 16	
6. Work Assignments: Back haul unnecessary hose, equipment, and trash Mop Up 300 feet and construct line Tactical patrol and mop up around structures					
7. Special Instructions Resources assigned to this DIV at the end of their shift will be fed at Calaveras Base. <i>Bold and Italicized Denotes Branch resources.</i> * 12 Hour Resource ** ALS					
8. Communications		Primary Contact: Cell Phone, Pager, or Radio (Frequency / System / Channel)			
Function/Name					
Command / NIFC CMD 33	Radio (166.3250 RX / 172.4500 TX / TN)				
Tactical / CDF TAC 28	Radio (151.1825 RX / 151.1825 TX / TN 192.8)				
EMS / CALCORD	Radio (156.0750 N RX / 156.0750 N TX / TN 156.7)				
Air to Ground / CDF TAC 13	Radio (151.3775 RX / 151.3775 TX / TN 192.8)				
Air to Ground / CDF TAC 15	Radio (159.2700 RX / 159.2700 TX / TN 192.8)				
Emergency / Air Guard	Radio (168.6250 N RX / 168.6250 N TX / TN 110.9 (1)				
9. Prepared By: Paul Carlos	Position/Title: RESL	Date/Time: 9/17/2015 2100	Signature: 		
ICS 204					Page # 1 of 2


1. Incident Name: Butte CA-AEU 024918		2. Operational Period Date From: 9/18/2015 Time From: 0700		Date From: 9/19/2015 Time To: 0700		3. Branch: IV / VI Division: K Staging Area
4. Operations Personnel				Contact Number		
Operations Section Chief:	Tony Brownell (D) / Michael Olivarría (N)					
Branch Director:	Mark Higgins					
Division/Group Supervisor:	George Casario / Dave Spencer (T)					
5. Resource Assigned						Reporting Location, Special Equipment and Supplies, Remarks, Notes, Information
Resource Identifier	Leader	Number Of Personal	Contact (e.g., phone, pager, radio, frequency, etc.)			
WT E-266 PRO DUMP		2			DP 16	
WT E-270 LENAHAN	Paul Lowrey	2			DP 16	
WT E-281 DAVIS	Steven Franks	2			DP 16	
WT E-282 BOB NOBLE	Bob Noble	2			DP 16	
FALM O-557 FULL CIRCLE	Dave Kahan	1			DP 16	
6. Work Assignments: Back haul unnecessary hose, equipment, and trash Mop Up 300 feet and construct line Tactical patrol and mop up around structures						
7. Special Instructions Resources assigned to this DIV at the end of their shift will be fed at Calaveras Base. <i>Bold and Italicized Denotes Branch resources.</i> * 12 Hour Resource ** ALS						
8. Communications		Primary Contact: Cell Phone, Pager, or Radio (Frequency / System / Channel)				
Function/Name						
Command / NIFC CMD 33	Radio (166.3250 RX / 172.4500 TX / TN)					
Tactical / CDF TAC 28	Radio (151.1825 RX / 151.1825 TX / TN 192.8)					
EMS / CALCORD	Radio (156.0750 N RX / 156.0750 N TX / TN 156.7)					
Air to Ground / CDF TAC 13	Radio (151.3775 RX / 151.3775 TX / TN 192.8)					
Air to Ground / CDF TAC 15	Radio (159.2700 RX / 159.2700 TX / TN 192.8)					
Emergency / Air Guard	Radio (168.6250 N RX / 168.6250 N TX / TN 110.9 (1)					
9. Prepared By: Paul Carlos	Position/Title: RESL	Date/Time: 9/17/2015 2100	Signature:			
ICS 204						Page # 2 of 2


1. Incident Name: Butte CA-AEU 024918		2. Operational Period Date From: 9/18/2015 Time From: 0700		Date From: 9/19/2015 Time To: 0700		3. Branch: IV / VI Division: O Staging Area
4. Operations Personnel				Contact Number		
Operations Section Chief:	Tony Brownell (D) / Michael Olivarría (N)					
Branch Director:	Mark Higgins					
Division/Group Supervisor:	Keith Cummings					
5. Resource Assigned						Reporting Location, Special Equipment and Supplies, Remarks, Notes, Information
Resource Identifier	Leader	Number Of Personal	Contact (e.g., phone, pager, radio, frequency, etc.)			
STA LAC 1131A**	Michael Brown	22			DP 16	
STC TGU 9250C	Bill Stirton	18			DP 16	
STC CNT 2310C**	Mike Krisman	22			DP 16	
STG NDF 4500*	Josue, Gonzalez	58			DP 16	
WT E-169 FRONTERA	Barr Barton	2			DP 16	
WT E-170 CORPORATE		2			DP 16	
WT E-171 FONTERA*	John Canter	1			DP 16	
FALM O-564 NORTH ZONE	Paul Hall	2			DP 16	
FALM O-567 NORTH ZONE	Billy Belmont	2			DP 16	
6. Work Assignments: Back haul unnecessary hose, equipment, and trash Mop Up 300 feet and construct line Tactical patrol and mop up around structures						
7. Special Instructions Resources assigned to this DIV at the end of their shift will be fed at Calaveras Base. <i>Bold and Italicized Denotes Branch resources.</i> * 12 Hour Resource ** ALS						
8. Communications		Primary Contact: Cell Phone, Pager, or Radio (Frequency / System / Channel)				
Function/Name						
Command / NIFC CMD 33	Radio (166.3250 RX / 172.4500 TX / TN)					
Tactical / CDF TAC 29	Radio (151.3475 RX / 151.3475 TX / TN 192.8)					
EMS / CALCORD	Radio (156.0750 N RX / 156.0750 N TX / TN 156.7)					
Air to Ground / CDF TAC 13	Radio (151.3775 RX / 151.3775 TX / TN 192.8)					
Air to Ground / CDF TAC 15	Radio (159.2700 RX / 159.2700 TX / TN 192.8)					
Emergency / Air Guard	Radio (168.6250 N RX / 168.6250 N TX / TN 110.9 (1)					
9. Prepared By: Paul Carlos	Position/Title: RESL	Date/Time: 9/17/2015 2100	Signature:			
ICS 204				Page # 1 of 1		


1. Incident Name: Butte CA-AEU 024918		2. Operational Period Date From: 9/18/2015 Time From: 0700		Date From: 9/19/2015 Time To: 0700		3. Branch: VII Division: Q/R Staging Area
4. Operations Personnel				Contact Number		
Operations Section Chief:	Tony Brownell (D) / Michael Olivarria (N)					
Branch Director:	Troy Cheek / Steven Ward (T)					
Division/Group Supervisor:	Clinton Hamilton					
5. Resource Assigned						Reporting Location, Special Equipment and Supplies, Remarks, Notes, Information
Resource Identifier	Leader	Number Of Personal	Contact (e.g., phone, pager, radio, frequency, etc.)			
STA XLC 1205A	Charles Duncan	22			DP 11	
STA XIM 6110A**	Tony Rouhotas	22			DP 11	
STC TCU 9442C	John Robbins	18			DP 11	
STC OES 4076C	Tim Cordero	17			DP 11	
DOZ E-356 ACT FAST	Kelly Kennemore	2			DP 11	
WT E-271 LENAHAN*	Tim Huegel	1			DP 11	
WT E-274 WILLMORE		4			DP 11	
WT E-275 ORSI	Nathan Orsi	2			DP 11	
FALM O-558 RIDGE		1			DP 11	
FALM O-561 TIMBERLINE	Jesse Gonzalez	2			DP 11	
FALM O-563 SHELDON	Sheldon Criss	2			DP 11	
SOFR	Robert Clark	1			DP 11	
SOFR	Garrett Huff	1			DP 11	
6. Work Assignments: Back haul unnecessary hose, equipment, and trash Mop Up 300 feet and construct line Tactical patrol and mop up around structures						
7. Special Instructions Resources assigned to this DIV at the end of their shift will be fed at Calaveras Base. <i>Bold and Italicized Denotes Branch resources.</i> * 12 Hour Resource ** ALS						
8. Communications		Primary Contact: Cell Phone, Pager, or Radio (Frequency / System / Channel)				
Function/Name						
Command / NIFC CMD 33	Radio (166.3250 RX / 172.4500 TX / TN)					
Tactical / CDF TAC 27	Radio (159.3075 RX / 159.3075 TX / TN 192.8)					
EMS / CALCORD	Radio (156.0750 N RX / 156.0750 N TX / TN 156.7)					
Air to Ground / CDF TAC 13	Radio (151.3775 RX / 151.3775 TX / TN 192.8)					
Air to Ground / CDF TAC 15	Radio (159.2700 RX / 159.2700 TX / TN 192.8)					
Emergency / Air Guard	Radio (168.6250 N RX / 168.6250 N TX / TN 110.9 (1)					
9. Prepared By: Paul Carlos	Position/Title: RESL	Date/Time: 9/17/2015 2100	Signature: 			
ICS 204					Page # 1 of 2	


1. Incident Name: Butte CA-AEU 024918		2. Operational Period Date From: 9/18/2015 Time From: 0700		Date From: 9/19/2015 Time To: 0700		3. Branch: VII Division: Q/R Staging Area
4. Operations Personnel				Contact Number		
Operations Section Chief:		Tony Brownell (D) / Michael Olivarria (N)				
Branch Director:		Troy Cheek / Steven Ward (T)				
Division/Group Supervisor:		Clinton Hamilton				
5. Resource Assigned						Reporting Location, Special Equipment and Supplies, Remarks, Notes, Information
Resource Identifier	Leader	Number Of Personal	Contact (e.g., phone, pager, radio, frequency, etc.)			
FEMP	Mike Orland	1				
FEMT	Ken Bryson	1				
6. Work Assignments: Back haul unnecessary hose, equipment, and trash Mop Up 300 feet and construct line Tactical patrol and mop up around structures						
7. Special Instructions Resources assigned to this DIV at the end of their shift will be fed at Calaveras Base. <i>Bold and Italicized Denotes Branch resources.</i> * 12 Hour Resource ** ALS						
8. Communications						
Function/Name	Primary Contact: Cell Phone, Pager, or Radio (Frequency / System / Channel)					
Command / NIFC CMD 33	Radio (166.3250 RX / 172.4500 TX / TN)					
Tactical / CDF TAC 27	Radio (159.3075 RX / 159.3075 TX / TN 192.8)					
EMS / CALCORD	Radio (156.0750 N RX / 156.0750 N TX / TN 156.7)					
Air to Ground / CDF TAC 13	Radio (151.3775 RX / 151.3775 TX / TN 192.8)					
Air to Ground / CDF TAC 15	Radio (159.2700 RX / 159.2700 TX / TN 192.8)					
Emergency / Air Guard	Radio (168.6250 N RX / 168.6250 N TX / TN 110.9 (1)					
9. Prepared By: Paul Carlos	Position/Title: RESL	Date/Time: 9/17/2015 2100	Signature: 			
ICS 204					Page # 2 of 2	


1. Incident Name: Butte CA-AEU 024918		2. Operational Period Date From: 9/18/2015 Time From: 0700		Date From: 9/19/2015 Time To: 0700		3. Branch: VII Division: VALLEY STRUCTURE GROUP Staging Area	
4. Operations Personnel				Contact Number			
Operations Section Chief:		Tony Brownell (D) / Michael Olivarria (N)					
Branch Director:		Troy Cheek / Steven Ward (T)					
Division/Group Supervisor:		James Barrington					
5. Resource Assigned						Reporting Location, Special Equipment and Supplies, Remarks, Notes, Information	
Resource Identifier	Leader	Number Of Personal	Contact (e.g., phone, pager, radio, frequency, etc.)				
STA VNC 1580A	Fredrick Burriss	17					DP 15
STC XSA 4157C**	Jason Vestal	22					DP 15
STC XTO 4255C	Todd McNeal	16					DP 15
STC XRI OES 6808C	Michael Staley	22					DP 15
STG TGU 9258G	Steve Klien	30					DP 15
CRW ORS LAVA RIVER*	Rigorberto Torres	19					DP 15
CRW ORS NORTH*	Ruben Rivera	19					DP 15
CRW ORS LAVA RIVER *	Jesus Ruiz	21					DP 15
CRW ORS FRANCO*	Fernando Cervantes	16					DP 15
WT E-34 SIERRA WATER		2					DP 15
WT E-257 FIRELINE ROUGH	Matt Michaels	2					DP 15
6. Work Assignments:							
Back haul unnecessary hose, equipment, and trash							
Mop Up 300 feet and construct line							
Tactical patrol and mop up around structures							
7. Special Instructions							
Resources assigned to this DIV at the end of their shift will be fed at Calaveras Base.							
<i>Bold and Italicized Denotes Branch resources.</i>							
* 12 Hour Resource							
** ALS							
8. Communications							
Function/Name	Primary Contact: Cell Phone, Pager, or Radio (Frequency / System / Channel)						
Command / NIFC CMD 33	Radio (166.3250 RX / 172.4500 TX / TN)						
Tactical / CDF TAC 28	Radio (151.1825 RX / 151.1825 TX / TN 192.8)						
EMS / CALCORD	Radio (156.0750 N RX / 156.0750 N TX / TN 156.7)						
Air to Ground / CDF TAC 13	Radio (151.3775 RX / 151.3775 TX / TN 192.8)						
Air to Ground / CDF TAC 15	Radio (159.2700 RX / 159.2700 TX / TN 192.8)						
Emergency / Air Guard	Radio (168.6250 N RX / 168.6250 N TX / TN 110.9 (1)						
9. Prepared By: Paul Carlos	Position/Title: RESL	Date/Time: 9/17/2015 2100	Signature: 				
ICS 204					Page # 1 of 1		


1. Incident Name: Butte CA-AEU 024918		2. Operational Period Date From: 9/18/2015 Time From: 0700		Date From: 9/19/2015 Time To: 0700		3. Branch: Division: Staging Area Iron Stone
4. Operations Personnel				Contact Number		
Operations Section Chief:		Tony Brownell (D) / Michael Olivarría (N)				
Branch Director:						
STAGING AREA MANAGER:		Jake Schlegel / Scott Brown (T)				
5. Resource Assigned						Reporting Location, Special Equipment and Supplies, Remarks, Notes, Information
Resource Identifier	Leader	Number Of Personal	Contact (e.g., phone, pager, radio, frequency, etc.)			
STA XBO 6240A	Ron Seymour	22				DP 13
STA XCZ 2329A**	Michael Conrad	21				DP 13
TF XST 4202	Bill Beckit	22				DP 13
ENG KNF 25*	Joe Hillenburg	5				DP 13
STG HUU 9126G	Daniel Collins	32				DP 13
CRW ORS GRIZZLY*	Jose Delfin	20				DP 13
DOZ E-84 ALGERINE	Zach Lomeli	2				DP 13
DOZ E-154 ARIAS	Louie Arias	2				DP 13
HEQB	Jason Bondshu	1				DP 13
DIVS	Dennis O'neil	1				DP 13
DIVS	Shane Frederick					DP 13
6. Work Assignments: - Remain on 3 minute response time						
7. Special Instructions Resources assigned to this DIV at the end of their shift will be fed at Amador Base. <i>Bold and Italicized Denotes Branch resources.</i> * 12 Hour Resource ** ALS						
8. Communications Function/Name		Primary Contact: Cell Phone, Pager, or Radio (Frequency / System / Channel)				
Command / NIFC CMD 33		Radio (166.3250 RX / 172.4500 TX / TN)				
Tactical /						
EMS / CALCORD		Radio (156.0750 N RX / 156.0750 N TX / TN 156.7)				
Air to Ground / CDF TAC 13		Radio (151.3775 RX / 151.3775 TX / TN 192.8)				
Air to Ground / CDF TAC 15		Radio (159.2700 RX / 159.2700 TX / TN 192.8)				
Emergency / Air Guard		Radio (168.6250 N RX / 168.6250 N TX / TN 110.9 (1)				
9. Prepared By: Paul Carlos		Position/Title: RESL	Date/Time: 9/17/2015 2100	Signature: 		
ICS 204						Page # 1 of 1


1. Incident Name: Butte CA-AEU 024918		2. Operational Period Date From: 9/18/2015 Time From: 0700		Date From: 9/19/2015 Time To: 0700		3. Branch: Contingency Division: 1 Staging Area	
4. Operations Personnel				Contact Number			
Operations Section Chief:		Tony Brownell (D) / Michael Olivarría (N)					
Branch Director:		Christopher Post					
Division/Group Supervisor:		Kevin Bohall					
5. Resource Assigned						Reporting Location, Special Equipment and Supplies, Remarks, Notes, Information	
Resource Identifier	Leader	Number Of Personal	Contact (e.g., phone, pager, radio, frequency, etc.)				
ENG LAP 7331*	Scott Turner	5					DP 21
CRW C-136 MILLER	Luis Ayala	20					DP 21
CRW C-140 WEST COAST	Arturo Calderon	22					DP 21
DOZ E-7 LAND	Gary Gladen	2					DP 21
DOZ E-23 KK ENTERPRISE	Kurt Kramer	2					DP 21
DOZ E-77 YTS	Dick Yost	2					DP 21
DOZ E-175 TRAVIS	Travis Oferral	2					DP 21
DOZ E-339 LEPAGE CO.	John E.	2					DP 21
DOZ E-361 PERRAULT	Eric Perrault	2					DP 21
EXC E-532 LESTER	Lester	1					DP 21
MASTICATOR E-529 PREMIE	Aaron Einsele	1					DP 21
MASTICATOR	PGE	2					DP 21
FALM	PGE	1					DP 21
6. Work Assignments: See Branch for assignment All Resources on Contingency are 12 Hour							
7. Special Instructions Resources assigned to this DIV at the end of their shift will be fed at Amador Base. <i>Bold and Italicized Denotes Branch resources.</i> * 12 Hour Resource ** ALS							
8. Communications							
Function/Name	Primary Contact: Cell Phone, Pager, or Radio (Frequency / System / Channel)						
Command / NIFC CMD 33	Radio (166.3250 RX / 172.4500 TX / TN)						
Tactical / NIFC TAC 7	Radio (168.2500 RX / 168.2500 TX / TN)						
EMS / CALCORD	Radio (156.0750 N RX / 156.0750 N TX / TN 156.7)						
Air to Ground / CDF TAC 13	Radio (151.3775 RX / 151.3775 TX / TN 192.8)						
Air to Ground / CDF TAC 15	Radio (159.2700 RX / 159.2700 TX / TN 192.8)						
Emergency / Air Guard	Radio (168.6250 N RX / 168.6250 N TX / TN 110.9 (1)						
9. Prepared By: Paul Carlos	Position/Title: RESL	Date/Time: 9/17/2015 2100	Signature: 				
ICS 204						Page # 1 of 2	


1. Incident Name: Butte CA-AEU 024918		2. Operational Period Date From: 9/18/2015 Time From: 0700		Date From: 9/19/2015 Time To: 0700		3. Branch: Contingency Division: 1 Staging Area
4. Operations Personnel				Contact Number		
Operations Section Chief:	Tony Brownell (D) / Michael Olivarria (N)					
Branch Director:	Christopher Post					
Division/Group Supervisor:	Kevin Bohall					
5. Resource Assigned						Reporting Location, Special Equipment and Supplies, Remarks, Notes, Information
Resource Identifier	Leader	Number Of Personal	Contact (e.g., phone, pager, radio, frequency, etc.)			
HEQB	James Mellor	1			DP 21	
HEQB	Hans Niederberger	1			DP 21	
HEQB	Tim Meyers	1			DP 21	
6. Work Assignments: See Branch for assignment All Resources on Contingency are 12 Hour						
7. Special Instructions Resources assigned to this DIV at the end of their shift will be fed at Amador Base. <i>Bold and Italicized Denotes Branch resources.</i> * 12 Hour Resource ** ALS						
8. Communications		Primary Contact: Cell Phone, Pager, or Radio (Frequency / System / Channel)				
Function/Name						
Command / NIFC CMD 33	Radio (166.3250 RX / 172.4500 TX / TN)					
Tactical / NIFC TAC 7	Radio (168.2500 RX / 168.2500 TX / TN)					
EMS / CALCORD	Radio (156.0750 N RX / 156.0750 N TX / TN 156.7)					
Air to Ground / CDF TAC 13	Radio (151.3775 RX / 151.3775 TX / TN 192.8)					
Air to Ground / CDF TAC 15	Radio (159.2700 RX / 159.2700 TX / TN 192.8)					
Emergency / Air Guard	Radio (168.6250 N RX / 168.6250 N TX / TN 110.9 (1)					
9. Prepared By: Paul Carlos	Position/Title: RESL	Date/Time: 9/17/2015 2100	Signature: 			
ICS 204					Page # 2 of 2	


1. Incident Name: Butte CA-AEU 024918		2. Operational Period Date From: 9/18/2015 Time From: 0700		Date From: 9/19/2015 Time To: 0700		3. Branch: Contingency Division: 2 Staging Area
4. Operations Personnel				Contact Number		
Operations Section Chief:	Tony Brownell (D) / Michael Olivarría (N)					
Branch Director:	Christopher Post					
Division/Group Supervisor:	William Schaal					
5. Resource Assigned						Reporting Location, Special Equipment and Supplies, Remarks, Notes, Information
Resource Identifier	Leader	Number Of Personal	Contact (e.g., phone, pager, radio, frequency, etc.)			
ENG SCS B84232	Landon Rowley	3			DP 9	
STG RRU 9391G	Raymond Cordova	34			DP 9	
DOZ NEU 2342	Devery Minor	2			DP 9	
DOZ NEU 2344	Matt Bellows	2			DP 9	
DOZ E-343 INGRAM	Bruce Ingram	2			DP 9	
DOZ E-345 INGRAM	Audi Norbery	2			DP 9	
DOZ E-469 AMADOR	Tony Vicini	2			DP 9	
DOZ E-555 ARROW	Bill Everett	2			DP 9	
MASTICATOR E-528 RIDGE	Dae Jensen	1			DP 9	
MASTICATOR E-530 G&O	Scott Weaver	2			DP 9	
MASTICATOR E-531 COLD	Dave Theis	2			DP 9	
EXC E-532 LESTER	Lester	1			DP 9	
MASTICATOR E-533 JACKS	William Jackson	1			DP 9	
6. Work Assignments: See Branch for assignment All Resources on Contingency are 12 Hour						
7. Special Instructions Resources assigned to this DIV at the end of their shift will be fed at Amador Base. <i>Bold and Italicized Denotes Branch resources.</i> * 12 Hour Resource ** ALS						
8. Communications		Primary Contact: Cell Phone, Pager, or Radio (Frequency / System / Channel)				
Function/Name						
Command / NIFC CMD 33	Radio (166.3250 RX / 172.4500 TX / TN)					
Tactical / NIFC TAC 7	Radio (168.2500 RX / 168.2500 TX / TN)					
EMS / CALCORD	Radio (156.0750 N RX / 156.0750 N TX / TN 156.7)					
Air to Ground / CDF TAC 13	Radio (151.3775 RX / 151.3775 TX / TN 192.8)					
Air to Ground / CDF TAC 15	Radio (159.2700 RX / 159.2700 TX / TN 192.8)					
Emergency / Air Guard	Radio (168.6250 N RX / 168.6250 N TX / TN 110.9 (1)					
9. Prepared By: Paul Carlos	Position/Title: RESL	Date/Time: 9/17/2015 2100	Signature:			
ICS 204						Page # 1 of 2


1. Incident Name: Butte CA-AEU 024918		2. Operational Period Date From: 9/18/2015 Time From: 0700		Date From: 9/19/2015 Time To: 0700		3. Branch: Contingency Division: 2 Staging Area
4. Operations Personnel				Contact Number		
Operations Section Chief:		Tony Brownell (D) / Michael Olivarria (N)				
Branch Director:		Christopher Post				
Division/Group Supervisor:		William Schaal				
5. Resource Assigned						
Resource Identifier	Leader	Number Of Personal	Contact (e.g., phone, pager, radio, frequency, etc.)		Reporting Location, Special Equipment and Supplies, Remarks, Notes, Information	
MASTICATOR E-536 GRAHM	Graham Claiton	2			DP 9	
FALM O-556 VOLCANO		2			DP 9	
HEQB	Nathan Allen	1			DP 9	
HEQB (T)	Jake Rosebrock	1			DP 9	
HEQB (T)	Brian Bull	1			DP 9	
6. Work Assignments: See Branch for assignment All Resources on Contingency are 12 Hour						
7. Special Instructions Resources assigned to this DIV at the end of their shift will be fed at Amador Base. <i>Bold and Italicized Denotes Branch resources.</i> * 12 Hour Resource ** ALS						
8. Communications						
Function/Name	Primary Contact: Cell Phone, Pager, or Radio (Frequency / System / Channel)					
Command / NIFC CMD 33	Radio (166.3250 RX / 172.4500 TX / TN)					
Tactical / NIFC TAC 7	Radio (168.2500 RX / 168.2500 TX / TN)					
EMS / CALCORD	Radio (156.0750 N RX / 156.0750 N TX / TN 156.7)					
Air to Ground / CDF TAC 13	Radio (151.3775 RX / 151.3775 TX / TN 192.8)					
Air to Ground / CDF TAC 15	Radio (159.2700 RX / 159.2700 TX / TN 192.8)					
Emergency / Air Guard	Radio (168.6250 N RX / 168.6250 N TX / TN 110.9 (1)					
9. Prepared By: Paul Carlos	Position/Title: RESL	Date/Time: 9/17/2015 2100	Signature: 			
ICS 204					Page # 2 of 2	


1. Incident Name: Butte CA-AEU 024918		2. Operational Period Date From: 9/18/2015 Time From: 0700		Date From: 9/19/2015 Time To: 0700		3. Branch: Contingency Division: 4 Staging Area
4. Operations Personnel				Contact Number		
Operations Section Chief:		Tony Brownell (D) / Michael Olivarría (N)				
Branch Director:		Christopher Post				
Division/Group Supervisor:		Craig Konklin				
5. Resource Assigned						
Resource Identifier	Leader	Number Of Personal	Contact (e.g., phone, pager, radio, frequency, etc.)	Reporting Location, Special Equipment and Supplies, Remarks, Notes, Information		
ENG PNF 5161	Todd Tecker	4		DP 10		
DOZ TCU 4445	Jacob Lucchesi	1		DP 10		
DOZ TCU 4442	Mark Sherrill	2		DP 10		
DOZ E-346 MEDEIROS	Pat Medeiros	2		DP 10		
DOZ E-358 CZIBRIAN CON	Ian Czibrian	2		DP 10		
DOZ E-372 NEESE	Ben Duhm	2		DP 10		
DOZ E-464 VARIAN	Gary Philips	2		DP 10		
MASTICATOR E-534 RMB	John Morris	2		DP 10		
HEQB	Joshua Inwood	1		DP 10		
HEQB	David Pietrczak	1		DP 10		
HEQB (T)	Issac Rushdoony	1		DP 10		
6. Work Assignments: See Branch for assignment All Resources on Contingency are 12 Hour						
7. Special Instructions Resources assigned to this DIV at the end of their shift will be fed at Calaveras Base. <i>Bold and Italicized Denotes Branch resources.</i> * 12 Hour Resource ** ALS						
8. Communications						
Function/Name	Primary Contact: Cell Phone, Pager, or Radio (Frequency / System / Channel)					
Command / NIFC CMD 33	Radio (166.3250 RX / 172.4500 TX / TN)					
Tactical / NIFC TAC 7	Radio (168.2500 RX / 168.2500 TX / TN)					
EMS / CALCORD	Radio (156.0750 N RX / 156.0750 N TX / TN 156.7)					
Air to Ground / CDF TAC 13	Radio (151.3775 RX / 151.3775 TX / TN 192.8)					
Air to Ground / CDF TAC 15	Radio (159.2700 RX / 159.2700 TX / TN 192.8)					
Emergency / Air Guard	Radio (168.6250 N RX / 168.6250 N TX / TN 110.9 (1)					
9. Prepared By: Paul Carlos	Position/Title: RESL	Date/Time: 9/17/2015 2100	Signature: 			
ICS 204						Page # 1 of 1


1. Incident Name: Butte CA-AEU 024918		2. Operational Period Date From: 9/18/2015 Time From: 0700		Date From: 9/19/2015 Time To: 0700	3. Branch: SUPPRESSION REPAIR Division: AMADOR Staging Area
4. Operations Personnel			Contact Number		
Operations Section Chief:	Tony Brownell (D) / Michael Olivarria (N)				
Branch Director:	Adam Frese				
Division/Group Supervisor:					
5. Resource Assigned					Reporting Location, Special Equipment and Supplies, Remarks, Notes, Information AMADOR ICP
Resource Identifier	Leader	Number Of Personal	Contact (e.g., phone, pager, radio, frequency, etc.)		
6. Work Assignments:					
7. Special Instructions Resources assigned to this DIV at the end of their shift will be fed at Amador Base. <i>Bold and Italicized Denotes Branch resources.</i> * 12 Hour Resource ** ALS					
8. Communications		Primary Contact: Cell Phone, Pager, or Radio (Frequency / System / Channel)			
Function/Name					
Command / NIFC CMD 33		Radio (166.3250 RX / 172.4500 TX / TN)			
Tactical / NIFC TAC 5		Radio (166.7250 RX / 166.7250 TX / TN)			
EMS / CALCORD		Radio (156.0750 N RX / 156.0750 N TX / TN 156.7)			
Air to Ground / CDF TAC 13		Radio (151.3775 RX / 151.3775 TX / TN 192.8)			
Air to Ground / CDF TAC 15		Radio (159.2700 RX / 159.2700 TX / TN 192.8)			
Emergency / Air Guard		Radio (168.6250 N RX / 168.6250 N TX / TN 110.9 (1)			
9. Prepared By: Paul Carlos		Position/Title: RESL	Date/Time: 9/17/2015 2100	Signature: 	
ICS 204					Page # 1 of 1


1. Incident Name: Butte CA-AEU 024918		2. Operational Period Date From: 9/18/2015 Time From: 0700		Date From: 9/19/2015 Time To: 0700		3. Branch: SUPPRESSION REPAIR Division: CALAVERAS Staging Area
4. Operations Personnel				Contact Number		
Operations Section Chief:	Tony Brownell (D) / Michael Olivarria (N)					
Branch Director:	Adam Frese					
Division/Group Supervisor:	Rodger Petersen					
5. Resource Assigned						Reporting Location, Special Equipment and Supplies, Remarks, Notes, Information
Resource Identifier	Leader	Number Of Personal	Contact (e.g., phone, pager, radio, frequency, etc.)			
DOZ E-79 EMERSON	Mel Emerson	2				
DOZ E-81 LYNCH		2				
DOZ E-86 HERTZIG	Dale Briski	2				
DOZ E-87 HERTZIG	Robert Fischer	2				
DOZ E-88 AAA	Tim Hatler	2				
DOZ E-90 PARSONS		2				
DOZ E-157 ALGERINE	Dave Spencer	2				
DOZ E-701 WILSON EXE	Jim Wilson	2				
WT E-121 DENNIS*	Dennis Grey	1				
WT E-254 FIRELINE ROUGH	Matt Michaels	2				
WT E-255 FIRELINE	Charlie Kelly	2				
EXC E-700 HERTZIG	John Hertzig	2				
HEQB	Justin Wass	1				
6. Work Assignments:						
7. Special Instructions Resources assigned to this DIV at the end of their shift will be fed at Calaveras Base. <i>Bold and Italicized Denotes Branch resources.</i> * 12 Hour Resource ** ALS						
8. Communications		Primary Contact: Cell Phone, Pager, or Radio (Frequency / System / Channel)				
Function/Name						
Command / NIFC CMD 33	Radio (166.3250 RX / 172.4500 TX / TN)					
Tactical / NIFC TAC 5	Radio (166.7250 RX / 166.7250 TX / TN)					
EMS / CALCORD	Radio (156.0750 N RX / 156.0750 N TX / TN 156.7)					
Air to Ground / CDF TAC 13	Radio (151.3775 RX / 151.3775 TX / TN 192.8)					
Air to Ground / CDF TAC 15	Radio (159.2700 RX / 159.2700 TX / TN 192.8)					
Emergency / Air Guard	Radio (168.6250 N RX / 168.6250 N TX / TN 110.9 (1)					
9. Prepared By: Paul Carlos	Position/Title: RESL	Date/Time: 9/17/2015 2100	Signature: 			
ICS 204						Page # 1 of 2


1. Incident Name: Butte CA-AEU 024918		2. Operational Period Date From: 9/18/2015 Time From: 0700		Date From: 9/19/2015 Time To: 0700		3. Branch: HIGHWAY 88 STRUCTURE DEFENSE Division: RED CORRAL Staging Area
4. Operations Personnel				Contact Number		
Operations Section Chief:		Tony Brownell (D) / Michael Olivarria (N)				
Branch Director:						
Division/Group Supervisor:						
5. Resource Assigned						Reporting Location, Special Equipment and Supplies, Remarks, Notes, Information
Resource Identifier	Leader	Number Of Personal	Contact (e.g., phone, pager, radio, frequency, etc.)			
6. Work Assignments:						
7. Special Instructions Resources assigned to this DIV at the end of their shift will be fed at Calaveras Base. <i>Bold and Italicized Denotes Branch resources.</i> * 12 Hour Resource ** ALS						
8. Communications						
Function/Name	Primary Contact: Cell Phone, Pager, or Radio (Frequency / System / Channel)					
Command / NIFC CMD 33	Radio (166.3250 RX / 172.4500 TX / TN)					
Tactical / CDF TAC 28	Radio (151.1825 RX / 151.1825 TX / TN 192.8)					
EMS / CALCORD	Radio (156.0750 N RX / 156.0750 N TX / TN 156.7)					
Air to Ground / CDF TAC 13	Radio (151.3775 RX / 151.3775 TX / TN 192.8)					
Air to Ground / CDF TAC 15	Radio (159.2700 RX / 159.2700 TX / TN 192.8)					
Emergency / Air Guard	Radio (168.6250 N RX / 168.6250 N TX / TN 110.9 (1)					
9. Prepared By: Paul Carlos	Position/Title: RESL	Date/Time: 9/17/2015 2100	Signature: 			
ICS 204					Page # 1 of 1	


1. Incident Name: Butte CA-AEU 024918		2. Operational Period Date From: 9/18/2015 Time From: 0700		Date From: 9/19/2015 Time To: 0700	3.. Branch: HIGHWAY 88 STRUCTURE DEFENSE Division: PIONEER Staging Area	
4. Operations Personnel			Contact Number			
Operations Section Chief:	Tony Brownell (D) / Michael Olivarria (N)					
Branch Director:						
Division/Group Supervisor:						
5. Resource Assigned					Reporting Location, Special Equipment and Supplies, Remarks, Notes, Information	
Resource Identifier	Leader	Number Of Personal	Contact (e.g., phone, pager, radio, frequency, etc.)			
						DP 22
						DP 22
						DP 22
						DP 22
						DP 22
						DP 22
						DP 22
						DP 22
						DP 22
						DP 22
						DP 22
						DP 22
6. Work Assignments:						
7. Special Instructions						
Resources assigned to this DIV at the end of their shift will be fed at Calaveras Base.						
<i>Bold and Italicized Denotes Branch resources.</i>						
* 12 Hour Resource						
** ALS						
8. Communications						
Function/Name	Primary Contact: Cell Phone, Pager, or Radio (Frequency / System / Channel)					
Command / NIFC CMD 33	Radio (166.3250 RX / 172.4500 TX / TN)					
Tactical / CDF TAC 28	Radio (151.1825 RX / 151.1825 TX / TN 192.8)					
EMS / CALCORD	Radio (156.0750 N RX / 156.0750 N TX / TN 156.7)					
Air to Ground / CDF TAC 13	Radio (151.3775 RX / 151.3775 TX / TN 192.8)					
Air to Ground / CDF TAC 15	Radio (159.2700 RX / 159.2700 TX / TN 192.8)					
Emergency / Air Guard	Radio (168.6250 N RX / 168.6250 N TX / TN 110.9 (1)					
9. Prepared By: Paul Carlos	Position/Title: RESL	Date/Time: 9/17/2015 2100	Signature: 			
ICS 204				Page # 1 of 1		

1. Incident Name: Butte CA-AEU 024918		2. Operational Period Date From: 9/18/2015 Time From: 0700		Date From: 9/19/2015 Time To: 0700		3.. Branch: HIGHWAY 88 STRUCTURE DEFENSE Division: BUCKHORN Staging Area
4. Operations Personnel				Contact Number		
Operations Section Chief:		Tony Brownell (D) / Michael Olivarria (N)				
Branch Director:						
Division/Group Supervisor:						Reporting Location, Special Equipment and Supplies, Remarks, Notes, Information
5. Resource Assigned						
Resource Identifier	Leader	Number Of Personal	Contact (e.g., phone, pager, radio, frequency, etc.)			
					DP 23	
					DP 23	
					DP 23	
					DP 23	
					DP 23	
					DP 23	
					DP 23	
					DP 23	
					DP 23	
					DP 23	
6. Work Assignments:						
7. Special Instructions Resources assigned to this DIV at the end of their shift will be fed at Calaveras Base. <i>Bold and Italicized Denotes Branch resources.</i> * 12 Hour Resource ** ALS						
8. Communications		Primary Contact: Cell Phone, Pager, or Radio (Frequency / System / Channel)				
Function/Name						
Command / NIFC CMD 33		Radio (166.3250 RX / 172.4500 TX / TN)				
Tactical / CDF TAC 28		Radio (151.1825 RX / 151.1825 TX / TN 192.8)				
EMS / CALCORD		Radio (156.0750 N RX / 156.0750 N TX / TN 156.7)				
Air to Ground / CDF TAC 13		Radio (151.3775 RX / 151.3775 TX / TN 192.8)				
Air to Ground / CDF TAC 15		Radio (159.2700 RX / 159.2700 TX / TN 192.8)				
Emergency / Air Guard		Radio (168.6250 N RX / 168.6250 N TX / TN 110.9 (1)				
9. Prepared By: Paul Carlos		Position/Title: RESL	Date/Time: 9/17/2015 2100	Signature: 		
ICS 204					Page # 1 of 1	

1. Incident Name: Butte CA-AEU 024918		2. Operational Period Date From: 9/18/2015 Time From: 0700		Date From: 9/19/2015 Time To: 0700		3.. Branch: HIGHWAY 4 STRUCTURE DEFENSE Division: ARNOLD Staging Area
4. Operations Personnel				Contact Number		
Operations Section Chief:		Tony Brownell (D) / Michael Olivarria (N)				
Branch Director:		Steve Kovacs				
Division/Group Supervisor:						
5. Resource Assigned						Reporting Location, Special Equipment and Supplies, Remarks, Notes, Information
Resource Identifier	Leader	Number Of Personal	Contact (e.g., phone, pager, radio, frequency, etc.)			
6. Work Assignments:						
7. Special Instructions Resources assigned to this DIV at the end of their shift will be fed at Calaveras Base. <i>Bold and Italicized Denotes Branch resources.</i> * 12 Hour Resource ** ALS						
8. Communications		Primary Contact: Cell Phone, Pager, or Radio (Frequency / System / Channel)				
Function/Name						
Command / NIFC CMD 33		Radio (166.3250 RX / 172.4500 TX / TN)				
Tactical / CDF TAC 28		Radio (151.1825 RX / 151.1825 TX / TN 192.8)				
EMS / CALCORD		Radio (156.0750 N RX / 156.0750 N TX / TN 156.7)				
Air to Ground / CDF TAC 13		Radio (151.3775 RX / 151.3775 TX / TN 192.8)				
Air to Ground / CDF TAC 15		Radio (159.2700 RX / 159.2700 TX / TN 192.8)				
Emergency / Air Guard		Radio (168.6250 N RX / 168.6250 N TX / TN 110.9 (1)				
9. Prepared By: Paul Carlos		Position/Title: RESL	Date/Time: 9/17/2015 2100	Signature: 		
ICS 204					Page # 1 of 1	

1. Incident Name: Butte CA-AEU 024918		2. Operational Period Date From: 9/18/2015 Time From: 0700		Date From: 9/19/2015 Time To: 0700		3.. Branch: HIGHWAY 4 STRUCTURE DEFENSE Division: MURPHY Staging Area
4. Operations Personnel				Contact Number		
Operations Section Chief:		Tony Brownell (D) / Michael Olivarria (N)				
Branch Director:		Steve Kovacs				
Division/Group Supervisor:						
5. Resource Assigned						Reporting Location, Special Equipment and Supplies, Remarks, Notes, Information
Resource Identifier	Leader	Number Of Personal	Contact (e.g., phone, pager, radio, frequency, etc.)			
6. Work Assignments:						
7. Special Instructions Resources assigned to this DIV at the end of their shift will be fed at Calaveras Base. <i>Bold and Italicized Denotes Branch resources.</i> * 12 Hour Resource ** ALS						
8. Communications		Primary Contact: Cell Phone, Pager, or Radio (Frequency / System / Channel)				
Function/Name						
Command / NIFC CMD 33		Radio (166.3250 RX / 172.4500 TX / TN)				
Tactical / CDF TAC 28		Radio (151.1825 RX / 151.1825 TX / TN 192.8)				
EMS / CALCORD		Radio (156.0750 N RX / 156.0750 N TX / TN 156.7)				
Air to Ground / CDF TAC 13		Radio (151.3775 RX / 151.3775 TX / TN 192.8)				
Air to Ground / CDF TAC 15		Radio (159.2700 RX / 159.2700 TX / TN 192.8)				
Emergency / Air Guard		Radio (168.6250 N RX / 168.6250 N TX / TN 110.9 (1)				
9. Prepared By: Paul Carlos		Position/Title: RESL	Date/Time: 9/17/2015 2100	Signature: 		
ICS 204					Page # 1 of 1	

1. Incident Name: Butte CA-AEU 024918		2. Operational Period Date From: 9/18/2015 Time From: 0700		Date From: 9/19/2015 Time To: 0700		3. Branch: HIGHWAY 4 STRUCTURE DEFENSE Division: ANGELS Staging Area
4. Operations Personnel				Contact Number		
Operations Section Chief:	Tony Brownell (D) / Michael Olivarria (N)					
Branch Director:	Steve Kovacs					
Division/Group Supervisor:						
5. Resource Assigned						Reporting Location, Special Equipment and Supplies, Remarks, Notes, Information
Resource Identifier	Leader	Number Of Personal	Contact (e.g., phone, pager, radio, frequency, etc.)			
6. Work Assignments:						
7. Special Instructions Resources assigned to this DIV at the end of their shift will be fed at Calaveras Base. <i>Bold and Italicized Denotes Branch resources.</i> * 12 Hour Resource ** ALS						
8. Communications		Primary Contact: Cell Phone, Pager, or Radio (Frequency / System / Channel)				
Function/Name						
Command / NIFC CMD 33	Radio (166.3250 RX / 172.4500 TX / TN)					
Tactical / CDF TAC 28	Radio (151.1825 RX / 151.1825 TX / TN 192.8)					
EMS / CALCORD	Radio (156.0750 N RX / 156.0750 N TX / TN 156.7)					
Air to Ground / CDF TAC 13	Radio (151.3775 RX / 151.3775 TX / TN 192.8)					
Air to Ground / CDF TAC 15	Radio (159.2700 RX / 159.2700 TX / TN 192.8)					
Emergency / Air Guard	Radio (168.6250 N RX / 168.6250 N TX / TN 110.9 (1)					
9. Prepared By: Paul Carlos	Position/Title: RESL	Date/Time: 9/17/2015 2100	Signature:			
ICS 204					Page # 1 of 1	

1. Incident Name: Butte CA-AEU 024918		2. Operational Period Date From: 9/18/2015 Time From: 0700		Date From: 9/19/2015 Time To: 0700	3. Branch: HIGHWAY 4 STRUCTURE DEFENSE Division: AVERY Staging Area
4. Operations Personnel			Contact Number		
Operations Section Chief:	Tony Brownell (D) / Michael Olivarria (N)				
Branch Director:	Steve Kovacs				
Division/Group Supervisor:					
5. Resource Assigned					Reporting Location, Special Equipment and Supplies, Remarks, Notes, Information
Resource Identifier	Leader	Number Of Personal	Contact (e.g., phone, pager, radio, frequency, etc.)		
6. Work Assignments:					
7. Special Instructions Resources assigned to this DIV at the end of their shift will be fed at Calaveras Base. <i>Bold and Italicized Denotes Branch resources.</i> * 12 Hour Resource ** ALS					
8. Communications		Primary Contact: Cell Phone, Pager, or Radio (Frequency / System / Channel)			
Function/Name					
Command / NIFC CMD 33	Radio (166.3250 RX / 172.4500 TX / TN)				
Tactical / CDF TAC 28	Radio (151.1825 RX / 151.1825 TX / TN 192.8)				
EMS / CALCORD	Radio (156.0750 N RX / 156.0750 N TX / TN 156.7)				
Air to Ground / CDF TAC 13	Radio (151.3775 RX / 151.3775 TX / TN 192.8)				
Air to Ground / CDF TAC 15	Radio (159.2700 RX / 159.2700 TX / TN 192.8)				
Emergency / Air Guard	Radio (168.6250 N RX / 168.6250 N TX / TN 110.9 (1)				
9. Prepared By: Paul Carlos	Position/Title: RESL	Date/Time: 9/17/2015 2100	Signature:		
ICS 204				Page # 1 of 1	

INCIDENT RADIO COMMUNICATIONS PLAN		Incident Name		Date/Time Prepared			Operational Period Date/Time				
		Butte Branch II, IV, VII, VI		9/17/2015 1800 hrs			9/18/2015 -9/19/2015 0700 to 0700				
Incident											
Ch #	Function	Channel Name/Trunked Radio System Talkgroup	Assignment	RX Freq	N or W	RX Tone/NAC	TX Freq	N or W	TX Tone/NAC	Mode A, D or M	Remarks
1	Command	NIFC CMD 2	Branch II, IV, VI	168.1000		none	170.4500			A	Mt Zion Group 14
2	Command	NIFC CMD 9	Branch III, VI, VII	170.0125			165.2500			A	Blue Mtn.
3	Command	NIFC CMD 41	All Divisions	173.5250			163.8250			A	Fowler Mtn.
4	Tactical	NIFC TAC 1	Div M	168.0500			168.0500			A	
5	Tactical	NIFC TAC 3	Div N/P	168.6000			168.6000			A	
6	Tactical	NIFC TAC 5	Sup. Repair	166.7250			166.7250			A	
7	Tactical	NIFC TAC 6	Div T/W/A/B/C/D	166.7750			166.7750			A	
8	Tactical	NIFC TAC 7	Contingency Grp	168.2500			168.2500			A	
9	Tactical	VFIRE 24	Div E	154.2725		156.7	154.2725		156.7	A	
10	Tactical	VFIRE 26	Div F/G	154.3025		156.7	154.3025		156.7	A	
11	Tactical	CDF TAC 27	Not Assigned	159.3075		192.8	159.3075		192.8	A	
12	Tactical	CDF TAC 28	Structure Branches	151.1825		192.8	151.1825		192.8	A	
13	Air to Ground CMD	CDF TAC 15	All Divisions	159.2700		192.8	159.2700		192.8	A	OPS/Branch/DIVS only
14	Air to Ground TAC	CDF TAC 13	All Divisions	151.3775		192.8	151.3775		192.8	A	Resource Level Tactics
15	EMS	CALCORD	All Divisions	156.0750 N		156.7	156.0750 N		156.7	A	IWI Use
16	Emergency	Air Guard	All Divisions	168.6250 N			168.6250 N		110.9 (1)	A	EMERGENCIES ONLY
17											
18											
19											
20	Emergency	Air Guard	All Divisions	168.6250 N			168.6250 N		110.9 (1)		EMERGENCIES ONLY

Prepared By (Communications Unit)

Tom Webb COML IMT #1

Incident Location

County Amador State-CA Latitude Longitude N W

The convention calls for frequency lists to show four digits after the decimal place, followed by either an "N" or a "W", depending on whether the frequency is narrow or wide band. Mode refers to either "A" or "D" indicating analog or digital (e.g. Project 25) or "M" indicating mixed mode. All channels are shown as if programmed in a control station, mobile or portable radio. Repeater and base stations must be programmed with the Rx and Tx reversed.

INCIDENT RADIO COMMUNICATIONS PLAN		Incident Name Butte Branch III, VII				Date/Time Prepared 9/17/2015 1800 hrs		Operational Period Date/Time 9/18/2015 -9/19/2015 0700 to 0700			
Ch #	Function	Channel Name/Trunked Radio System Talkgroup	Assignment	RX Freq	N or W	RX Tone/NAC	TX Freq	N or W	TX Tone/NAC	Mode A, D or M	Remarks
1	Command	NIFC CMD 9	Branch III, VI, VII	170.0125			165.2500			A	Blue Mtn Group 15
2	Command	NIFC CMD 33	All Divisions	166.3250			172.4500			A	Sierra Vista
3	Command	NIFC CMD 41	All Divisions	173.5250			163.8250			A	Fowler Mtn.
4	Tactical	CDF TAC 29	DIV O	151.3475		192.8	151.3475		192.8	A	
5	Tactical	CDF TAC 28	DIV K	151.1825		192.8	151.1825		192.8	A	
6	Tactical	CDF TAC 27	DIV Q/R	159.3075		192.8	159.3075		192.8	A	
7	Tactical	VTAC 12	Not Assigned	154.4525		156.7	154.4525		156.7	A	
8	Tactical	VTAC 13	DIV J	158.7375		156.7	158.7375		156.7	A	
9	Tactical	NIFC TAC 1	DIV I	168.0500			168.0500			A	
10	Tactical	NIFC TAC 3	Not Assigned	168.6000			168.6000			A	
11	Tactical	NIFC TAC 5	Sup. Repair	166.7250			166.7250			A	
12	Tactical	NIFC TAC 6	Not Assigned	166.7750			166.7750			A	
13	Air to Ground CMD	CDF TAC 15	All Divisions	159.2700		192.8	159.2700		192.8	A	OPS/Branch/DIVS only
14	Air to Ground TAC	CDF TAC 13	All Divisions	151.3775		192.8	151.3775		192.8	A	Resource Level Tactics
15	EMS	CALCORD	All Divisions	156.0750 N		156.7	156.0750 N		156.7	A	IWI Use
16	Emergency	Air Guard	All Divisions	168.6250 N			168.6250 N		110.9 (1)	A	EMERGENCIES ONLY
17											
18											
19											
20	Emergency	Air Guard	All Divisions	168.6250 N			168.6250 N		110.9 (1)		EMERGENCIES ONLY

Prepared By (Communications Unit)

Tom Webb COML IMT #1

Incident Location

County Amador State-CA Latitude Longitude N Longitude W

The convention calls for frequency lists to show four digits after the decimal place, followed by either an "N" or a "W", depending on whether the frequency is narrow or wide band. Mode refers to either "A" or "D" indicating analog or digital (e.g. Project 25) or "M" indicating mixed mode. All channels are shown as if programmed in a control station, mobile or portable radio. Repeater and base stations must be programmed with the Rx and Tx reversed.

AIR OPERATIONS SUMMARY

PREPARED BY: David A. Lopez

PREPARED DATE/TIME: 9/17/15 17:00

1. INCIDENT NAME: Butte Fire	2. OPERATIONAL PERIOD DATE: 9/18/15	START TIME: 07:00	END TIME: 21:00	SUNRISE: 06:46	SUNSET: 19:05
3. REMARKS (Safety Notes, Hazards, Air Operations Special Equipment, etc.):					
<ul style="list-style-type: none"> * All GPS data to be collected (Degree ,Decimal, Minutes) * Avoid aerial application of retardant or foam within 300' of waterways, bodies of water. If dropped in these areas, notify AOB/D with Lat/Long, and estimate of gallons. * Power Lines in the Area * Track dip sites/ quantity taken/ and drop location* *Track retardant drop location* * Placerville Airport Lat/Long N38° 43.453333' X W120° 45.200000' KPVF * Amador Airport Lat/Long N38° 22.608333' X W120° 47.635000' KJAJ 					
4. MEDEVAC A/C:					
C-404 Daytime Hoist C-203 Initial Attack					
5. TFR: NOTAM 5/0436 Alt: 9,000 MSL Freq: 119.075 Point: W120° 36.076 N38° 29.198 W120° 12.791 N38° 19.446 W120° 10.286 N38° 04.817 W120° 38.726 N37° 59.001 W120° 52.502 N38° 14.464					
8. FIXED-WING					
# Avail / Type/ Make-Model / FAA N# / Base(s)					
Airtankers					
Lead Planes					
Base FAX #:					
ATGS Aircraft 1 ATGS					
Other Crash Rescue- North Tahoe Fire Dist.					

FAA N#	TY	A#	/MODEL	BASE	AVAIL	START	REMARKS	FAA N#	TY	A#	/MODEL	BASE	AVAIL	START	REMARKS
949CH	1	A-20	CH46	KPVF	08:30	08:00	CWN Limited	N90301	3	A-72	206	KPVF	08:30	08:00	CWN Standard
238CH	1	A-19	CH46	KPVF	08:30	08:00	CWN Limited	N623PD	3	A-95	A-Star	KPVF	08:30	08:00	CWN Standard
947CH	1	A-42	CH46	KPVF	08:30	08:00	CWN Limited								
C203	2	A-30	214	KPVF	08:30	08:00	CalFire								
N711GH	2	A-75	212hp	KPVF	08:30	08:00	CWN Limited								
N213KA	2	A-96	212	KPVF	08:30	08:00	CWN Standard								
N212HP	2	A-84	212	KPVF	08:30	08:00	CWN Standard								
ORC C-3	2	A-98	Super Huey	KPVF	24 hrs.		Agency								

9. HELICOPTERS (Use Additional Sheets as Necessary)

MEDICAL PLAN (ICS 206)

1. Incident Name: BUTTE	2. Operational Period: Date From: 9/18/15 Time From: 07:00	Date To: 9/19/15 Time To: 07:00
--	--	------------------------------------

3. Medical Aid Stations: FROGTOWN CAMP MEDICAL : (925) 588-6749/ AMADOR CAMP MEDICAL (925)588-6823			
Name	Location	Contact Number(s)/Frequency	Paramedics on Site?
MERT	AMADOR & FROGTOWN BASE CAMPS	925-588-6866 / 925-588-6700	RN & MD
FRONTLINE MEDICAL	CALAVERAS BASE CAMP	775-830-2269	YES

4. Transportation (indicate air or ground):			
Ambulance Service	Location	Contact Number(s)/Frequency	Level of Service
American Legion Ambulance	Mokelumne Hill, Ca	Command / 925-588-6714	ALS
PHI Air Medical	801-D Airport, Modesto, CA 95354	888-435-9744	ALS
Orange County Copter 3	Mathers Field	Mitch Kahn:949-395-6808	ALS/HOIST/24 HOUR

5. Hospitals:							
Hospital Name	Address, Latitude & Longitude if Helipad	Contact Number(s)/ Frequency	Travel Time		Trauma Center	Burn Center	Helipad
			Air	Ground			
Sutter Amador	200 Mission Blvd. Jackson, CA 95642 N 38 21.16 W 120 45.99	209-233-7555	2	15	NO	NO	YES
Mark Twain St. Joseph's	768 Mountain Ranch Rd. San Andreas, CA 95249 N 38 11.26 W 120 40.09	209-754-2510	6	25	NO	NO	YES
Kaiser South	6600 Bruceville Road Sacramento, CA 95823 N 38 28.11 W 121 25.14	916-688-2000	15	50	YES Level: 2	NO	YES
UC DAVIS	2315 STOCKTON BLVD SACRAMENTO N 38 33.30 W 121 27.30	(916) 734-3790	16	50	YES Level: 1	YES	YES

6. Special Medical Emergency Procedures:
LINE EMERGENCY:
 Crew Supervisor to contact Division Supervisor with patient complaint/condition and location.

- Division Supervisor contacts:
 1. Nearest Line FEMT/FEMP
 2. Communications Unit
- Communications Unit contacts:
 1. Ground EMS resource on Fire Line
 2. Operations
 3. Safety
 4. Medical Unit
- Division Supervisor or designee will serve as point of contact and run medical emergency utilizing CALCORD for IWI and only for duration needed.
- Communication Unit will clear command channel for emergency traffic as needed and only for time needed.

BASE CAMP EMERGENCY—CONTACT COMMUNICATIONS UNIT AT: (530)306-0190 with patient complaint/condition and location.
 Medical Staff will respond to stabilize incident

- COMMUNICATIONS Unit contacts:
 1. Medical
 2. Safety
 3. Logistics
 4. Operations
 5. Crew Supervisor
 6. Comps/Claims

INJURY REPORTING PROCEDURES

CHIEF COMPLAINT _____
LOCATION OF PATIENT _____
TRANSPORT REQUEST BY: AIR ___ **GROUND** ___
DIVISION _____ **CREW** _____
POINT OF PICKUP _____
LAT _____ **LONG** _____
IS EMT WITH THE PATIENT: YES ___ **NO** ___
AGE _____
SEX: MALE ___ **FEMALE** ___

ALL EMERGENCIES
 Secure the area and identify witnesses for later investigation. Keep an accurate log of events.

**Pre-determined rendezvous location for transfer from rescue helicopter to ground ambulance or air ambulance:
 Amador County Airpark (Westover Airfield)
 N38 22.554 W120 47.831
 12380 AIRPORT DRIVE, JACKSON

XX Check box if aviation assets are utilized for rescue. If assets are used, coordinate with Air Operations.

7. Prepared by (Medical Unit Leader): Name: JESSE WINNEN Signature:

8. Approved by (Safety Officer): DENNIS LANGE Signature:



Butte Fire

CA-NEU-024918

FINANCE MESSAGE

DATE: 9-18-15

Finance Section is located at both Incident Bases.

OUT OF STATE RESOURCES

- Please turn in a copy of your agreement

LOCAL GOVERNMENT

- Please contact OES prior to your 7 day rotation

TIME UNIT

- All Hired Equipment must demob out of the Calaveras Incident Base
- Federal Time Keeper is available at the Calaveras Incident Base .
- Please come by the Time Unit and start your FC-33
- Vendors please drop off your agreements to the Time Unit
- Shift Tickets need to be completed by line supervisor and turned and the end of each shift.

COMP / CLAIMS

- Report all injuries
- Property Damage must be reported to and documented
- Please report any Vehicle Damage

PROCUREMENT UNIT

- No offsite feeding is approved
- Water usage report needs to be turned in Dailey

INCIDENT BILLING INFORMATION

CAL FIRE - Amador El Dorado Unit

2840 Mt. Danaher Road
Camino, CA 95709
Index Code: 2700
Billing Code: 013872
PCA Code: 00900
Federal P Code PNJ3EV

Rich Browne / Abby O'Leary
Finance Section Chiefs

STATE OF CALIFORNIA
 DEPARTMENT OF FORESTRY AND FIRE PROTECTION
PROPERTY CERTIFICATION OF LOCATION OR DAMAGE
CERTIFICATE OF RESPONSIBILITY FOR INCIDENT OCCURRENCE
 CAL FIRE-101 page 1 of 2 (1/07)

NOTE: This form must not be used to certify lost, stolen or worn out property. A STD 152 Property Survey Report must be completed.

DOC. NUMBER:

LOCATION / INCIDENT NAME:	INCIDENT NUMBER:	UNIT:	REGION:	DATE:
---------------------------	------------------	-------	---------	-------

THE FOLLOWING ARTICLES WERE: (broken, left on line, damaged, or other)	DATE OF OCCURRENCE:
--	---------------------

QUANTITY	UNIT OF MEAS.	CAL FIRE STOCK NUMBER (COMPLETE WHENEVER ASSIGNED)	DESCRIPTION (INDICATE SIZE, MAKE, MODEL, TYPE, ETC., TO CLEARLY DESCRIBE THE ITEM, PROVIDE ADEQUATE DATA TO EFFECTIVELY IDENTIFY EQUIPMENT OR PROPERTY.)	PROPERTY NUMBER

LOCATION OF ITEMS:

REMARKS:

SIGNATURE OF PERSON CERTIFYING OCCURRENCE AS DESCRIBED			
SIGNATURE:	PRINTED NAME:	TITLE:	DATE:

UNIT SUPERVISOR'S APPROVAL		
COMMENTS:		
SIGNATURE OF UNIT ADMINISTRATOR:	TITLE:	DATE:



**CAL
FIRE**



FC-33 DAILY UPDATE

DATE:				24 Hr	12 Hr	
RQST #:				S/T #		
WORK LOCATION:						
Radio IDs:						
ST Leader:		DOZER BLADE HRS	PRTBL PUMP HRS	# OF SAWS	HRS ON EACH SAW	NOTES
Engine/Crew:						
Comments (any changes?):						
CELL PHONE #:						
8/25/2013						

TWO OPERATOR (24 HR SHIFT)

EMERGENCY SHIFT TICKET and EVALUATION FORM <small>The responsible Government Officer will complete this form each shift</small>						Contractor Name SMOKEY DOZER	
Incident or Project Name SAMPLE		Incident Number CALNU 012345		Request Number E-84		Operator #1 FRED RANGER	Operator #2 ED BOSS
Agreement Number LNU - 01234567						Operator Furnished By <input checked="" type="checkbox"/> Contractor <input type="checkbox"/> Government	
Equipment Make CAT D6C		Equipment Model / Type DOZ TYPE 2-D				Operating Supplies Furnished By <input checked="" type="checkbox"/> Contractor <input type="checkbox"/> Government	
Serial Number 10K1234		License Number —				Equipment Status <input type="checkbox"/> Inspected <input checked="" type="checkbox"/> Under Agreement	
Equipment Use						Released by Government <input type="checkbox"/> Withdrawn by Contractor <input type="checkbox"/>	
Date		(Circle) (Hours) Days / Miles				Remarks/Comments ** - 23:00 CHANGED OPERATORS F RANGER FOR E. BOSS - NO DAMAGE / NO CLAIM	
Mo / Day	Start	Stop	Work	Assignment			
10-4	0700	2400	17	DIV - A			
10-5	0001	0700	7	DIV - A			
Vendor Rating						Govt. Rep. Name and Position - PRINT RON AGENT DIV-A	
Met Performance Expectations		Poor*	Avg.	Good	Exc.	N/A	
Equipment in Safe Working Condition				<input checked="" type="checkbox"/>		Govt. Rep. Signature <i>[Signature]</i>	
Operator Skill Level				<input checked="" type="checkbox"/>		Contractor Signature Fred Ranger	
Operates Safely				<input checked="" type="checkbox"/>		Date 10-5-14 Time 0710	
Operator's Cooperation Level				<input checked="" type="checkbox"/>		CAL FIRE 297 (Rev 3-2011)	
Overall Performance				<input checked="" type="checkbox"/>			

* NOTE: Any rating of POOR requires an explanation in Comment Section.
**Final evaluation or for more documentation, use an ICS Form 230 or equivalent.

Pink - Finance Blue - Home Unit HE Coordinator Yellow - Vendor White - Govt Representative

ONE OPERATOR (16 HR MAX.)

EMERGENCY SHIFT TICKET and EVALUATION FORM <small>The responsible Government Officer will complete this form each shift</small>						Contractor Name WATER HAZIN INC.	
Incident or Project Name SAMPLE		Incident Number CALNU 012345		Request Number E-132		Operator #1 JOHN AGUA	Operator #2 —
Agreement Number MEU - 12345678						Operator Furnished By <input checked="" type="checkbox"/> Contractor <input type="checkbox"/> Government	
Equipment Make 1996 PETE		Equipment Model / Type WT TYPE-1				Operating Supplies Furnished By <input checked="" type="checkbox"/> Contractor <input type="checkbox"/> Government	
Serial Number 123VIN 0123456		License Number 9P12345				Equipment Status <input type="checkbox"/> Inspected <input checked="" type="checkbox"/> Under Agreement	
Equipment Use						Released by Government <input type="checkbox"/> Withdrawn by Contractor <input type="checkbox"/>	
Date		(Circle) (Hours) Days / Miles				Remarks/Comments ** - ONE OPERATOR - NO DAMAGE / NO CLAIM	
Mo / Day	Start	Stop	Work	Assignment			
10-11	0001	0700		OFF SHIFT			
10-11	0700	1900	12	DIV - B			
10-11	1900	2400		OFF SHIFT			
Vendor Rating						Govt. Rep. Name and Position - PRINT ED POE	
Met Performance Expectations		Poor*	Avg.	Good	Exc.	N/A	
Equipment in Safe Working Condition				<input checked="" type="checkbox"/>		Govt. Rep. Signature <i>[Signature]</i>	
Operator Skill Level				<input checked="" type="checkbox"/>		Contractor Signature John Agua	
Operates Safely				<input checked="" type="checkbox"/>		Date 10-11 Time 1900	
Operator's Cooperation Level				<input checked="" type="checkbox"/>		CAL FIRE 297 (Rev 3-2011)	
Overall Performance				<input checked="" type="checkbox"/>			

* NOTE: Any rating of POOR requires an explanation in Comment Section.
**Final evaluation or for more documentation, use an ICS Form 230 or equivalent.

Pink - Finance Blue - Home Unit HE Coordinator Yellow - Vendor White - Govt Representative

**THIS PAGE
INTENTIONALLY
LEFT BLANK**

CAL FIRE

INCIDENT MANAGEMENT TEAM

WATER USAGE PLAN

California Drought Emergency

The following shall be considered and implemented by all fire resources as a means to provide maximum efficiencies when utilizing water resources, while minimizing the impacts to private and public water supplies. Accountability shall be maintained for all water supplies that are utilized and care should be applied to ensure proper replacement and/or reimbursement to the supplier/ owner.

Fireline personnel- (During mop up operations)

- Use of Pencil Hose and Garden Nozzles with Shut-Offs.
- Use of Back pumps.
- Dry Mop-up and consolidation of heavy fuels to areas where they can burn out safely
- Locate/ Relocate Firelines to lighter fuels or natural barriers when safe.
- Set up and use portable tanks in anticipation of longer transport times for Water Tenders.
- Use of foams, gels and other water enhancers.
- Evaluate need to mop up in excess of 200 feet from fireline

Road Maintenance and Repair-

- Monitor and water roads only when and where needed.
- Water when most effective (evening and nights).
- Use chemical treatments when available (Magchloride, Omni bind ect).
- Consider use of tertiary or treated water (sp)

Aviation Operations-

- Use of Gels, Foams and Retardants. Set up portable plants.
- Consider Blivits and Pencil hose for interior mop up operations as opposed to numerous bucket drops.
- Establish and use pre-use agreements for existing and known water sources.
- Use large watershed dip sites when able. Minimize use of small, static ponds and lakes.
- Maintain accountability of water used and locations of dip sites.
- Evaluate need for interior bucket drops

Private Water Supplies-

- Notify property owner as early as possible.
- Minimize usage and develop alternative water supplies when and where appropriate.
- Track usage (meter, 214 form) and develop a plan to replace water.
- Make arrangements for reimbursement and damage claims if needed.

Public/ Municipal Water Supplies-

- Notify Agency as soon as possible and request a representative to the incident.
- Identify fill areas and request metering devices. Place on incident map.
- Use alternative or reclaimed water sources when available. Place on incident map.
- Make arrangements for reimbursement and damage claims if needed.

Management and Supervision-

- Use leaders intent and establish Water Conservation as an Management Objective.
- Consider complexity of water use on incidents. Establish a Water Supply Group Supervisor to coordinate additional resources to support the incident needs.
- Complete the Water Usage Report daily and turn in to Finance
- Review this check list and brief daily.



CAL FIRE

INCIDENT MANAGEMENT TEAM

WATER USAGE LOG

DATE: _____

Division / Group: _____

AGENCY ID / VENDOR: _____

i.e.. Strike Team 1110C, Acme Water Tenders

REQUEST # _____

WATER SOURCE LOCATION	Hydrant	Open source i.e. pond	Tank	Gallons Used	Property Owner / Contact Number if known **

****Please note if you made contact with property owner and their contact. (Use reverse side if needed.)**
Information: _____

The intent of this document is intended to track, record and validated the amount of water used on a incident. It's not intended to review the performance of equipment using the water on an incident.

TURN INTO FINANCE DAILY

TRAINING SPECIALIST MESSAGE

A Training Specialist is available for trainees on the incident. We are now located in a trailer across from check in.

All federal, state and local government agency trainees working on position task books will need to register with the Incident Training Specialist in order to receive proper credit for your assignment.

We are now experiencing an increase in DEMOB'S with the incident. Please come by early to close out your training package and check out with us PRIOR to starting the DEMOB process.

To check out: bring your evaluation record, performance evaluation, qualification card and position task book.

Training Specialist
Steve Hurdle



CAL FIRE INCIDENT MANAGEMENT TEAM 1

PHILL VENERIS – INCIDENT COMMANDER



DEMOBILIZATION PLAN - SUMMARY

Butte Incident
CA-AEU-024918

GENERAL INFORMATION

The Demobilization Plan is developed to facilitate the orderly removal and checkout of resources on the incident. By definition, surplus personnel are available for release if they have rested for a minimum of **8 hours**.

GENERAL GUIDELINES

- **NO RESOURCES WILL LEAVE THE INCIDENT UNTIL AUTHORIZED TO DO SO BY THE DEMOB UNIT.**
- DEMOB list will be posted around camp and also will be added to the CAL FIRE IMT 1 online folder. (Scan QR code to read DEMOB list or <http://calfire.box.com/calfireimt1>)
- Efforts will be made to ensure that all released personnel arrive at their destination prior to 2200 hours.
- All government and hired vehicles leaving the incident will have a safety inspection. If a vehicle is within 1,000 miles of a "B" service, it is the responsibility of the resource to contact Ground Support and have an oil change prior to their scheduled DEMOB time.
- All trainees are to keep their time up to date and report to the Training Specialist with their task books and evaluations prior to completion of the demobilization process.
- All strike team leaders are responsible to call North Ops at 1-800-237-3703 immediately upon being released from the incident.

RESPONSIBILITIES

Unit Leaders will declare resources excess to their **Section Chief**. **Section Chiefs** will declare excess resources to the Planning Section Chief through the **Resource Unit Leader**. This should be done 36 hours in advance of anticipated release. Use the **Declaration of Excess Resources sheet** or **General Message Form (ICS-213)** to list all excess resources. Include the resource name, request number, name of person, date and time of declared excess, and time in which the resource will be eligible to leave. Send to the **RESOURCE UNIT** where the resource will be determined to be surplus to the incident. Surplus resources will then be able to report to the **DEMOB UNIT**, receive a Demobilization Checkout Form (ICS 221), get the appropriate ICS 221 signatures, and then return the completed ICS 221 to the DEMOB UNIT prior to final release or reassignment.

RELEASE PRIORITIES

1. Organized fire departments
2. OES engines
3. Hired personnel and equipment
4. Other agencies (USFS, BLM, etc.)
5. Out of region Cal Fire forces
6. Within Region Cal Fire Forces
7. Unit CAL FIRE Forces

TRAVEL INFORMATION

All resources will meet agency specific requirements on hours of travel per day. For CAL FIRE hand crews, a full 24 hour reset period shall be adhered to before departing from the incident. After a crew's last operational period they shall begin the demobilization release procedure during their 24 hour off shift. In addition, they must use the following complete 24 hour period as reset time before they depart from the incident.

BUTTE INCIDENT IAP PHONE LIST

Butte Communications	530-306-0190
Medical	925-588-6749
PIO/Info Call Center	209-822-3159 Landline
Liaison Officer	760-594-2604 Dave Schloss
Law Liaison	760-310-5069 Scott Black
Law Enforcement Unit	209-736-9545 Landline
OES rep	916-912-4685 ext 77728
Plans (Resources)	209-736-9583 Landline
Situation Unit	209-736-9583 Landline
Check-In	209-736-9474 Landline
Demob Unit Leader	209-736-9460 Landline
Training Specialist	949-285-2094 Steve Hurdle
Supply	530-370-2363 Jarad Tompkins
Ordering	559-281-4337 Edwin Simpson
Crew Tech Specs	661-618-4620 Matt Edmiston, Amador
Crew Tech Specs	530-340-0888 Capt Cyrus McCormick
Motels	925-588-6760
Finance/Admins	209-736-9603 Landline
Equipment Time Unit	209-736-9531 Landline
Personnel Time Unit	209-890-3506 Landline
Procurement	209-890-3425 Landline
Cost Unit	209-736-9579 Landline

Transportation Map

BUTTE INCIDENT


CA-AEU-024918



Amador County Fairgrounds
18621 Sherwood Street
Plymouth

Demob, Repair and Inspection
at Calaveras Airport
3600 Carol Kennedy Dr.
x/o Hwy. 49

Calaveras County Fairgrounds
101 Frogtown Road
Angels Camp

 Incident Command Post

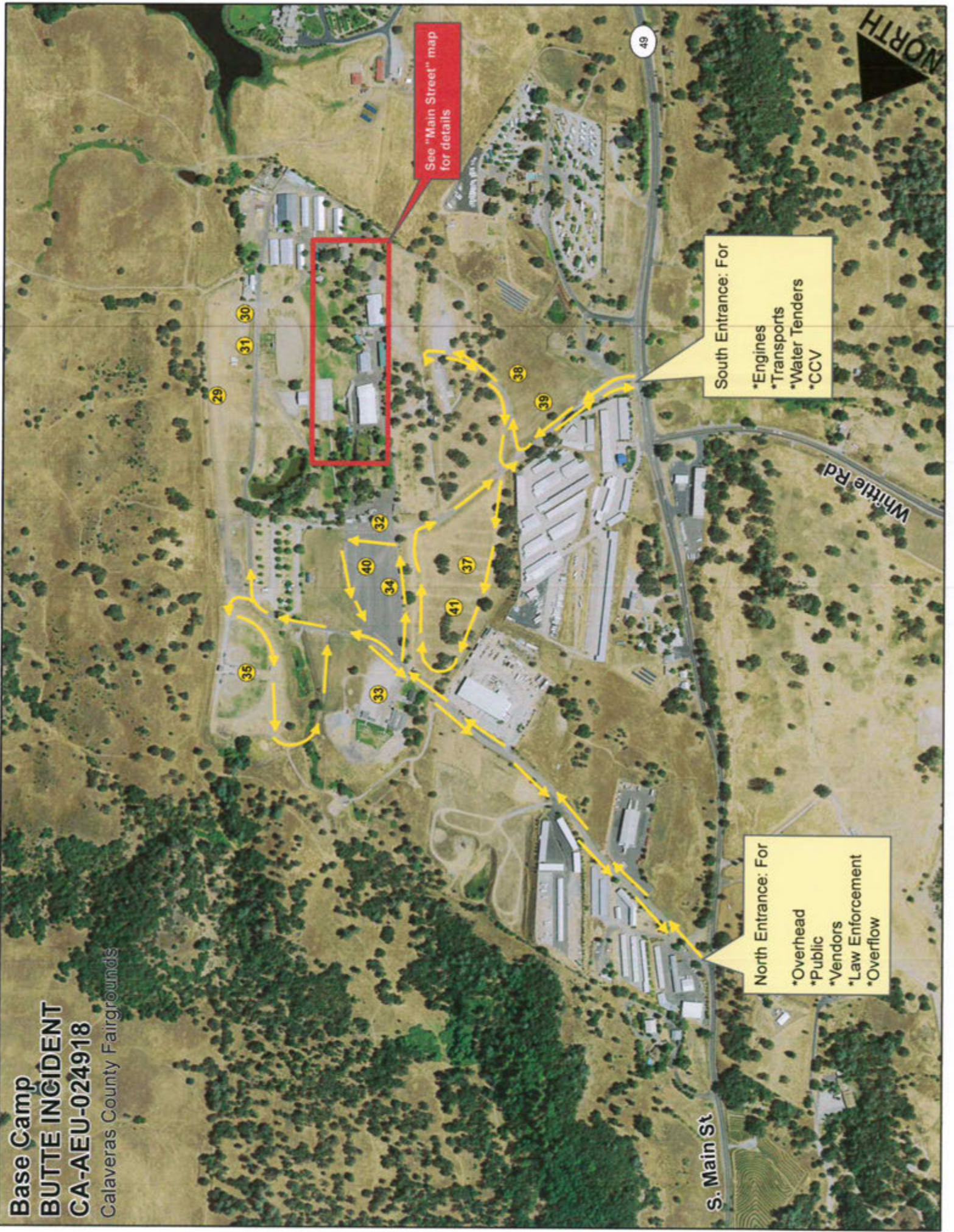


Sources: Esri, HERE, DeLorme, USGS, Intermap, increment P Corp., NRCAN, Esri Japan, METI, Esri China (Hong Kong), Esri (Thailand), TomTom, MapmyIndia, © OpenStreetMap contributors, and the GIS User Community

Fire Point Locations

LABEL	LON_DM	LAT_DM	
C-2 Mt. Zion	120 39.070 W	38 23.430 N	
C-33 Sierra Vista	120 36.500 W	38 13.470 N	
C-41 Fowler	120 35.028 W	38 12.161 N	
C-9 Blue Mtn.	120 21.840 W	38 20.520 N	
Amador Staging	120 40.123 W	38 21.026 N	
Armstrong Dip	120 26.800 W	38 14.200 N	
Avery Staging	120 21.864 W	38 11.980 N	
Cattle Dip	120 43.235 W	38 16.309 N	
DP-1	120 39.276 W	38 20.817 N	
DP-10	120 22.038 W	38 13.963 N	
DP-11	120 27.551 W	38 08.372 N	
DP-12	120 32.335 W	38 04.178 N	
DP-13	120 26.224 W	38 11.631 N	
DP-14	120 28.640 W	38 19.346 N	
DP-15	120 27.792 W	38 12.605 N	
DP-16	120 36.803 W	38 09.742 N	
DP-2	120 41.540 W	38 20.276 N	
DP-21	120 37.243 W	38 24.558 N	
DP-22	120 33.635 W	38 26.333 N	
DP-23	120 31.936 W	38 27.287 N	
DP-3	120 42.189 W	38 17.922 N	
DP-4	120 37.864 W	38 19.817 N	
DP-5	120 34.449 W	38 20.588 N	
DP-6	120 29.721 W	38 17.256 N	
DP-7	120 30.971 W	38 14.568 N	
DP-8	120 39.411 W	38 11.817 N	
DP-9	120 31.662 W	38 23.343 N	
Emery Reservoir Dip	120 30.160 W	38 14.910 N	
Fuel Tender 195 Spink Rd.	120 31.738 W	38 24.061 N	
Fuel Tender 785 Mt. Ranch Rd.	120 40.243 W	38 11.484 N	
Iron Stone Staging	120 27.690 W	38 07.802 N	
Mineral Dip	120 25.350 W	38 12.330 N	
Red Barn Check Point	120 40.070 W	38 26.860 N	
RV Check Point	120 44.650 W	38 22.880 N	
Sewer Check Point	120 32.290 W	38 22.680 N	
Square Dip	120 38.347 W	38 10.072 N	
Tiger Staging	120 31.741 W	38 26.667 N	
Vineyard Dip	120 42.150 W	38 17.460 N	
Wendell's Staging	120 42.695 W	38 17.993 N	
White Pine Staging	120 20.325 W	38 16.065 N	

Base Camp
BUTTE INCIDENT
CA-AEU-024918
Calaveras County Fairgrounds



See "Main Street" map for details

South Entrance: For
*Engines
*Transports
*Water Tenders
*CCV

North Entrance: For
*Overhead
*Public
*Vendors
*Law Enforcement
*Overflow

NORTH

49

S. Main St

White Rd

Main Street

BUTTE INCIDENT
CA-AEU-024918

Calaveras County Fairgrounds



Source: Esri, DigitalGlobe, GeoEye, Earthstar Geographics, CNES/Airbus DS, USDA, USGS, AeroGRID, IGN, IGP, swisstopo, and the GIS User Community

Butte Incident Command Post MAP

BRIEFING	1
LAW ENFORCEMENT	2
FINANCE	3
COST	4
PROCUREMENT	5
COMP CLAIMS	6
TIME	7
OPERATIONS	8
SAFETY	9
PLANS	10
CAL OES REP	11
RESOURCES	12
SITUATION	13
CHECK IN	14
DEMOB	15
TRAINING SPECIALIST	16
CLERICAL	17
CAL FIRE ACCOMMODATION	18
IMET	19
FBAN	20
KITCHEN	21

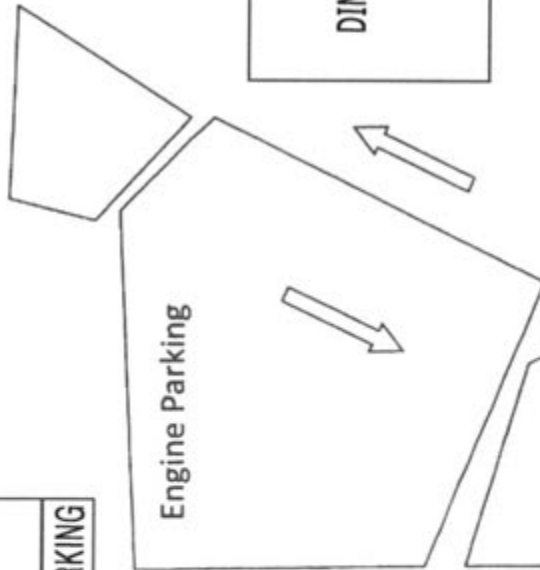
COMMUNICATIONS	22
PG&E LIAISON	23
GROUND SUPPORT	24
FACILITIES	25
LIAISON	26
ORDERING	27
MEETING HALL	28
MOBIL SLEEPERS	29
LAUNDRY	30
SHOWERS	31
PIO	32
SUPPLY	33
LUNCHES & ICE, WATER	34
CREW/ CDC SLEEPING	35
MEDICAL	36
ENGINE PARKING	37
TRANSPORT PARKING	38
WATER TENDER PARKING	39
OVERHEAD PARKING	40
FUEL	41

DOZER PARKING ACROSS HIGHWAY FUEL OFFSITE @ TRUE VALUE HARWARE

Ground Support

SLEEPER
TRAILERS
SHOWERS
LAUNDRY

NO ENGINE PARKING



DINING

Kitchen

Motels
COMMS

CHECK IN
RESOURCES
SITUATION

Mainstreet

MEDICAL
MERT

Finance

Clerical

IC

OPS

INMATE SLEEPING

Crew Parking
NATIONAL GUARD
PARKING
NATIONAL GUARD
SLEEPING

Briefing

ANIMAL SHELTER

DELIVERIES
ENTRANCE

Overhead
Parking
SHOWERS
LAUNDRY
Entrance

Sherwood Street

Locust Street

Empire Street

Refer

OVERFLOW
PARKING

Highway 49



Amador Base Camp Map
Butte Fire CA-AEU-024918
Sacramento Regional

