

# **BUTTE FIRE**



## **INCIDENT ACTION PLAN**

**SEPTEMBER 21, 2015 0700**

**TO**

**SEPTEMBER 22, 2015 0700**

***CA-AEU-024918***

<http://calfire.box.com/calfireimt1>




**THIS PAGE  
INTENTIONALLY  
LEFT BLANK**

**INCIDENT OBJECTIVES (ICS 202)**

<b>1. Incident Name:</b> <b>BUTTE INCIDENT CA-AEU-024918</b>	<b>2. Operational Period:</b> Date From: 09/21/2015    Date To: 09/22/2015 Time From: 0700 hours    Time To: 0700 hours																				
<b>3. Objective(s):</b> <b><u>Management Objectives</u></b> <ul style="list-style-type: none"> <li>• Provide for public and emergency personnel safety at all times</li> <li>• Provide for timely and accurate release of incident information to the public, media, first responders and cooperators</li> <li>• Protect and defend structures and improvements in the fire area</li> <li>• Protect natural and cultural resources in the fire area</li> <li>• Provide a process to manage emergency resources efficiently</li> <li>• Ensure costs are minimized appropriately for values at risk</li> <li>• Ensure coordination and communication with stakeholders and cooperating agencies</li> </ul> <b><u>Control Objectives</u></b> <ul style="list-style-type: none"> <li>• Keep the fire:                         <ol style="list-style-type: none"> <li>1. North of the Stanislaus River</li> <li>2. South of Ridge, Sutter Creek Volcano, Pioneer Creek and Mill Creek Roads and the North Fork of the Mokelumne River</li> <li>3. East of Highway 49</li> <li>4. West of the Stanislaus National Forest DPA boundry</li> </ol> </li> </ul>																					
<b>4. General Weather Conditions:</b>  SEE ATTACHED																					
General Situational Awareness and Safety: <ul style="list-style-type: none"> <li>• MAINTAIN L.C.E.S. AT ALL TIMES. Safety zones and escape routes are mandatory</li> <li>• Ensure all personnel maintain situational awareness</li> <li>• Rolling material and steep terrain. Remember to maintain good footing</li> <li>• Keep your hydration up by drinking water and electrolyte beverages. Avoid energy drinks</li> <li>• Maintain good communications with your supervisors, adjacent forces and crew members</li> <li>• Guard against complacency.</li> </ul>																					
<b>5. Site Safety Plan Required?</b> Yes <input type="checkbox"/> No <input checked="" type="checkbox"/> <b>Approved Site Safety Plan(s) Located at:</b>																					
<b>6. Incident Action Plan</b> (the items checked below are included in this Incident Action Plan): <table border="1" style="width:100%; border-collapse: collapse; margin-top: 5px;"> <tr> <td><input checked="" type="checkbox"/> ICS 203</td> <td><input checked="" type="checkbox"/> ICS 214</td> <td><input checked="" type="checkbox"/> Finance Section Message</td> <td><input type="checkbox"/> Fire Operation Check List</td> </tr> <tr> <td><input checked="" type="checkbox"/> ICS 204(s)</td> <td><input checked="" type="checkbox"/> ICS 220</td> <td><input checked="" type="checkbox"/> FC-33 Input Form</td> <td><input checked="" type="checkbox"/> Water Usage Report</td> </tr> <tr> <td><input checked="" type="checkbox"/> ICS 205</td> <td><input checked="" type="checkbox"/> Weather Forecast</td> <td><input checked="" type="checkbox"/> Training Message</td> <td><input checked="" type="checkbox"/> Facility/Base Map</td> </tr> <tr> <td><input checked="" type="checkbox"/> ICS 206</td> <td><input checked="" type="checkbox"/> Fire Behavior Forecast</td> <td><input type="checkbox"/> Documentation Message</td> <td><input checked="" type="checkbox"/> Travel Map</td> </tr> <tr> <td><input checked="" type="checkbox"/> ICS 208</td> <td><input checked="" type="checkbox"/> Supp. Repair Message</td> <td><input checked="" type="checkbox"/> Demobilization Procedure</td> <td><input checked="" type="checkbox"/> Incident Map</td> </tr> </table>		<input checked="" type="checkbox"/> ICS 203	<input checked="" type="checkbox"/> ICS 214	<input checked="" type="checkbox"/> Finance Section Message	<input type="checkbox"/> Fire Operation Check List	<input checked="" type="checkbox"/> ICS 204(s)	<input checked="" type="checkbox"/> ICS 220	<input checked="" type="checkbox"/> FC-33 Input Form	<input checked="" type="checkbox"/> Water Usage Report	<input checked="" type="checkbox"/> ICS 205	<input checked="" type="checkbox"/> Weather Forecast	<input checked="" type="checkbox"/> Training Message	<input checked="" type="checkbox"/> Facility/Base Map	<input checked="" type="checkbox"/> ICS 206	<input checked="" type="checkbox"/> Fire Behavior Forecast	<input type="checkbox"/> Documentation Message	<input checked="" type="checkbox"/> Travel Map	<input checked="" type="checkbox"/> ICS 208	<input checked="" type="checkbox"/> Supp. Repair Message	<input checked="" type="checkbox"/> Demobilization Procedure	<input checked="" type="checkbox"/> Incident Map
<input checked="" type="checkbox"/> ICS 203	<input checked="" type="checkbox"/> ICS 214	<input checked="" type="checkbox"/> Finance Section Message	<input type="checkbox"/> Fire Operation Check List																		
<input checked="" type="checkbox"/> ICS 204(s)	<input checked="" type="checkbox"/> ICS 220	<input checked="" type="checkbox"/> FC-33 Input Form	<input checked="" type="checkbox"/> Water Usage Report																		
<input checked="" type="checkbox"/> ICS 205	<input checked="" type="checkbox"/> Weather Forecast	<input checked="" type="checkbox"/> Training Message	<input checked="" type="checkbox"/> Facility/Base Map																		
<input checked="" type="checkbox"/> ICS 206	<input checked="" type="checkbox"/> Fire Behavior Forecast	<input type="checkbox"/> Documentation Message	<input checked="" type="checkbox"/> Travel Map																		
<input checked="" type="checkbox"/> ICS 208	<input checked="" type="checkbox"/> Supp. Repair Message	<input checked="" type="checkbox"/> Demobilization Procedure	<input checked="" type="checkbox"/> Incident Map																		
<b>7. Prepared by:</b> Name: <u>Mike Petro</u> Position/Title: <u>PSC1(T)</u> Signature: <i>Michael Petro</i>																					
<b>8. Approved by Incident Commander:</b> Name: <u>Phill Veneris</u> Signature: <i>Phill Veneris</i>																					
ICS 202	Date/Time: 09/20/2015 1500 hrs																				

**ORGANIZATION ASSIGNMENT LIST (ICS 203)**

<b>1. Incident Name: BUTTE CA-AEU-024918</b>		<b>2. Operational Period:</b> Date From: 09/21/2015 Time From: 0700		Date To: 09/22/2015 Time To: 0700	
<b>3. Incident Commander(s) and Command Staff:</b>			<b>7. Operations Section:</b>		
IC/UC's	Phill Veneris, Keith Callison (T) Steve Shaw (T)		Chief	Tony Brownell, Day / Mike Olivarria, Night	
Deputy	Mark Kendall		Deputy	Steve Spinharney / Steve Crawford (T)	
Safety Officer	Baraka Carter, Dennis Lange (T)		Staging Area	Staging: Jake Schlegel (T) / Tim Folendorf	
Public Info. Officer	Mike Mohler, Mike Yeun (T)		<b>Branch I/IV/V/VI</b>		
Liaison Officer	David Schloss / Mike Hardy (T)		Branch Director	Josh Campbell / Landon Haack (T)	
Law Liaison	Scott Black / John Davis		Division/Group	<b>A/B/C/D/T/W</b>	
<b>4. Agency/Organization Representatives:</b>			Division/Group	<b>M/N/P</b>	Randy Engler
Agency Administrator(s)	Mike Kaslin / Josh White		Division/Group	<b>K/O</b>	Mike Halverson Mike Velazquez(T)
Amador County Sheriff	Dustin MacCaughey		Division/Group		
Calaveras County Sheriff	Josh Crabtree		<b>Branch II/III/VII</b>		
CHP	Georgia Hiehle		Branch Director	Tom Lubas	
Cal OES	Gary Humphrey		Division/Group	<b>E</b>	Aaron Latta / Rich Dykhouse (T)
BLM	Jerry Martinez		Division/Group	<b>F/G</b>	Rob Bebensee / Matt Houston(T)
PG&E	Jeff Millar		Division/Group	<b>I/J</b>	Ron Roberts / Phil Johnson(T)
<b>5. Planning Section:</b>			Division/Group	<b>Q/R</b>	Dennis O'Neil
Chief	Josh Taylor, Mike Petro (T)		Division/Group	<b>Valley Str. Def.</b>	Dylan Gissel
Deputy	Jon Lovie		Division/Group	<b>Dozer Recovery</b>	Scott Packwood
Resources Unit	Paul Carlos, Louis Ermigarat (T) Ken Osburn (T), Barry Owens (T)		<b>Suppression Repair Branch</b>		
Situation Unit	AJ Johansson, Nick Wallingford, Dan Brown (T), Rob Decamp (T)		Branch Director	Adam Frese	
Equipment Tech Spec.	Doug Grandbois		Division/Group	<b>Calaveras No.</b>	Steve Debenedet
Documentation Unit	Daniel Strickland / Paul Saba		Division/Group	<b>Moke Hill</b>	Roger Petersen
Demobilization Unit	Tom Shevenell		Division/Group	<b>Fullen</b>	Gary Whitson
GISS	Tim Werle		Division/Group	<b>Fricot Road</b>	Issac Rushdoony
Incident Meteorologist	Terrence Lebo				
Training Tech. Spec.	Steve Hurdle				
<b>6. Logistics Section:</b>					
Chief	Craig White				
Deputy	Jesse Morris				
<b>Support Branch</b>					
Supply Unit	Lon Story				
Facilities Unit	Matt Reich				
Ground Support Unit	Robert Tooker		<b>8. Finance/Administration Section:</b>		
Ordering Manager	Ron Dragoo / Edwin Simpson (T)		Chief	Rich Browne / Jack Franklin (T)	
Crew Tech. Spec.	Matt Edmiston/Cyrus McCormick		Deputy	Abigail O'Leary	
<b>Service Branch</b>			Time Unit	Allison McAdams	
Motel Tech Spec	Stan Owens		Procurement Unit	Bob Counts	
Comm. Unit	Tom Webb		Comp/Claims Unit	Skip Sanner/Janet Lewis	
Medical Unit	Jesse Winnen / Brandon Grinstead (T)		Cost Unit	Patti Royer / Suzi Cain	

**9. Prepared by:** Name: Mike Petro Position/Title: PSC1 (T) Signature: 



## Butte Fire Weather Forecast



FORECAST NO: 10  
 PREDICTION FOR: DAY SHIFT – NIGHT SHIFT  
 SHIFT DATE: September 21, 2015  
 FORECAST ISSUED: September 20, 2015

NAME OF INCIDENT: Butte Fire  
 UNIT: Cal Fire Amador-El Dorado Unit  
 SIGNED: *Terry Lebo*  
 Terry Lebo, Incident Meteorologist

### WEATHER DISCUSSION:

Sprawling high pressure over the southwest will maintain hot and dry conditions into Tuesday. High pressure weakens on Tuesday with mid-level trough starting to develop over the west coast. Development of increased southwest flow allows for a gradual cooling and moistening trend through the week.

### FORECAST FOR MONDAY:

**Weather:** Mostly sunny with increasing high clouds late, 0% chance of rain  
**Max Temperature:** Valley Bottom 89-95 Ridgetop 88-92  
**Minimum Humidity:** Valley Bottom 9-14% Ridgetop 7-13%  
**20 ft Winds:**  
     **Slopes/Valleys:** West to northwest 4 to 7 mph with gusts to 10 mph.  
     **Ridges:** West to northwest 6 to 9 mph with gusts to 13 mph.  
**Transport Winds:** West 6 mph.  
**LAL** 1  
**Chance of Wetting Rain** 0%

### FORECAST FOR TONIGHT:

**Weather:** Clear, 0% chance of rain  
**Max Temperature:** Valley Bottom 62-67 Ridgetop 68-73  
**Minimum Humidity:** Valley Bottom 22-27% Ridgetop 20-25%  
**20 ft Winds:**  
     **Slopes/Valleys:** Northwest 3 to 6 mph early then east 4 to 7 mph with gusts to 10 mph.  
     **Ridges:** Northwest 4 to 7 mph early then northeast 5 to 8 mph with gusts to 13 mph.  
**Transport Winds:** Southwest 4 mph.  
**LAL** 1  
**Chance of Wetting Rain** 0%

### FORECAST FOR TUESDAY:


**Weather:** Mostly sunny with a few high clouds in the afternoon, 0% chance of rain  
**Max Temperature:** Valley Bottom 83-88 Ridgetop 80-84  
**Minimum Humidity:** Valley Bottom 19-24% Ridgetop 16-21%  
**20 ft Winds:**  
     **Slopes/Valleys:** Southwest to west 5 to 8 mph with gusts to 13 mph.  
     **Ridges:** Southwest to west 7 to 10 mph with gusts to 16 mph.  
**Transport Winds:** Southwest 14 mph.  
**LAL** 1  
**Chance of Wetting Rain** 0%

### Planning Forecast Matrix



<u>Extended Outlook</u>	<u>Wednesday</u>	<u>Thursday</u>	<u>Friday</u>
High (F)	77-85	78-87	77-86
Low (F)	59-66	60-67	57-64
Min RH (%)	20	17	23
Wind (mph)	SW 4-9	SW-W 6-11	NW 7-11G16
Weather	Mostly sunny	Mostly sunny	Mostly sunny

# FIRE BEHAVIOR FORECAST

FORECAST NUMBER: 11	TYPE OF FIRE: Wildfire
FIRE NAME: Butte	OPERATIONAL PERIOD: 9/21-22/15 0700-0700
DATE ISSUED: 9/20/15	TIME ISSUED: 1900
UNIT: AEU – Amador El Dorado Unit	SIGNED: 
	Typed/printed: Don Watt FBAN

## INPUTS

### WEATHER SUMMARY:

The sky will be clear with high temperatures and low humidity again today. The temperature will be 88-95 degrees during the day and 62-73 degrees overnight. The humidity will be 7-14% during the day with a slight recovery to 20-27% overnight. Winds will be light from the west to northwest 4-7 mph slopes/valleys and 6-9 mph on the ridges during the day. Overnight winds will be northwest 3-6 mph becoming east 4-7 mph with gusts to 10 mph in the valleys and slopes, ridge winds will be northwest 4-7 mph becoming northeast 5-8 mph with gusts to 13 mph.

## OUTPUTS

### FIRE BEHAVIOR

#### GENERAL:

There was minimal to no humidity recovery the past 2 nights, keeping the light fuels at a low moisture level. This limited recovery will bring the Probability of Ignition to 90-100% early in the morning. Winds will begin to increase slightly over the next several days as a dry cold front comes through the area. The winds will increase spotting distance slightly. A new fire will be mainly influenced by the dry fuels and will have a slow rate of spread. Steeper terrain will increase the rate of spread. If a fire becomes plume dominated it will have rapid to extreme rates of spread due to the increasing spotting distance. The smoldering fuels will continue to burn and may become active in the heat of the day.

CSR 7 Day Outlook

CNR 7 Day Outlook



#### SPECIFIC:

The Mokelumne River portion of the fire may start to see more leaf and needle litter on the surface as the winds increase, creating more smoldering material. Post lookouts to watch for increases in fire activity which could cause ember cast. The east and south side of the fire will continue to have smoldering in the islands of unburned fuels, which will become active in the late morning to afternoon. On the south side of the fire watch for rolling material in the steeper sections of the islands. The rolling material may increase the fire activity allowing for short range spotting along Fricot City Road. Pay attention to the masticators along the road, the equipment has the potential to start a new fire in the dry conditions. The west side of the fire will continue to have smoldering material. Any area that has an understory burn with standing brush the leaves will start falling and creating a new surface layer with cured fuels. These leaves and needles will readily ignite when in contact from an ember or smoldering fuels.


## AIR OPERATIONS

There should be no issues for aircraft during the operational period.

## SAFETY


Continue to hydrate in the hot and dry conditions. When taking breaks take the weather and calculate the Probability of Ignition.


## SAFETY MESSAGE/PLAN (ICS 208)


<b>1. Incident Name:</b> <b>BUTTE INCIDENT CA-AEU-024918</b>	<b>2. Operational Period:</b> Date From: 09/21/2015    Date To: 09/22/2015 Time From: 0700    Time To: 0700
<b>3. Safety Message/Expanded Safety Message, Safety Plan, Site Safety Plan:</b>  <b><u>MAJOR HAZARDS/RISKS</u></b>  <i>DRIVING HAZARDS:</i> Use defensive driving. SLOW DOWN in the field and in base camp. Beware of roadway and driving complacency.  <i>DOZER RECOVERY:</i> Know the plan and communicate to affected personnel. Isolate and deny entry to unnecessary personnel. Use a continuous risk assessment.  <i>REPOPULATION:</i> Expect poor driving from other vehicles. Use emergency lights, flaggers, law enforcement officers to protect yourself. Expect the unexpected.  <i>DEHYDRATION and ILLNESS:</i> Drink water and sport drinks, NOT energy drinks. Monitor and support personnel needs. Recognize illness and take early action.  <i>TREE FELLING, UTILITY POLES, UTILITY LINES:</i> Communicate with adjacent fire and utility personnel that are felling trees or utility poles. Maintain safe distances from falling hazards.  <i>SLIPS, TRIPS, and FALLS:</i> Beware of stump holes and ash pits. Plan your work and be aware of area hazards. Wear proper PPE for conditions at all times.  <i>HAZARD TREES and SNAGS:</i> Beware of fire weakened and drought stressed trees. Share hazard information. Identify and flag hazard trees and snags with LIFE SAFETY FLAGGING.  <i>DEMOBILIZATION:</i> Travel safely to your home base or next assignment. Get proper rest and have a travel and communications plan.  <i>MASTICATORS, CHIPPERS, and other HEAVY EQUIPMENT:</i> Stay 300 feet from operating masticators. Beware of flying debris. Maintain communications with operators and personnel.  <i>HYGIENE:</i> Wash your hands frequently and ALWAYS before eating. DO NOT wear PPE (nomex) in base camp kitchen or dining area.  <i>MINE SHAFTS and other MINING HAZARDS:</i> Identify and flag mine shafts and other hazards. Beware of shafts hidden in brush and debris.	
<b>4. Site Safety Plan Required?</b> Yes    No <input checked="" type="checkbox"/> <b>Approved Site Safety Plan(s) Located At:</b> NA	
<b>5. Prepared by:</b> Name: <u>Dan Quiggle</u> Position/Title: <u>SOFR (t)</u> Signature: 	
ICS 208	IAP Page _____    Date/Time: <u>09/20/2015, 1700 hrs</u>








1. Incident Name: <b>Butte CA-AEU 024918</b>		2. Operational Period Date From: 9/21/2015 Time From: 0700		Date From: 9/22/2015 Time To: 0700		3.  <b>Branch: IV/IVVI</b>  <b>Division: A/B/C/D/T/W</b>  <b>Staging Area</b>
4. Operations Personnel				Contact Number		
<b>Operations Section Chief:</b>		Tony Brownell (D) / Michael Olivarria (N)				
<b>Branch Director:</b>		Josh Campbell* / Landon Haack (T)*				
<b>Division/Group Supervisor:</b>		Todd Nelson*				
5. Resource Assigned						Reporting Location, Special Equipment and Supplies, Remarks, Notes, Information
Resource Identifier	Leader	Number Of Personnel	Contact (e.g., phone, pager, radio, frequency, etc.)			
STC NEU 9231C*	Todd Nelson	16				
6. Work Assignments: Back haul unnecessary hose, equipment, and trash. Hold and improve constructed lines, cut out islands, and mop up 800 feet. Continue Tactical Patrol and mop up all structures 400 feet around each one.						
7. Special Instructions <b>Assigned resources will be fed at Calaveras Base after shift.</b> <b><i>Bold and Italicized Denotes Branch resources.</i></b> * 12 Hour Resource ** ALS						
8. Communications						
Function/Name	Primary Contact: Cell Phone, Pager, or Radio (Frequency / System / Channel)					
<b>Command / NIFC CMD 2</b>	Radio (168.1000 RX / 170.4500 TX / TN )					
<b>Tactical / NIFC TAC 6</b>	Radio (166.7750 RX / 166.7750 TX / TN )					
<b>EMS / CALCORD</b>	Radio (156.0750 N RX / 156.0750 N TX / TN 156.7)					
<b>Air to Ground / CDF TAC 13</b>	Radio (151.3775 RX / 151.3775 TX / TN 192.8)					
<b>Emergency / Air Guard</b>	Radio (168.6250 N RX / 168.6250 N TX / TN 110.9 ( 1 )					
9. Prepared By: Paul Carlos						
Position/Title: RESL		Date/Time: 9/20/2015 2100		Signature: 		
ICS 204					Page # 1 of 1	


1. Incident Name: Butte CA-AEU 024918		2. Operational Period Date From: 9/21/2015 Time From: 0700		Date From: 9/22/2015 Time To: 0700		3..  Branch: I/V/IV/VI  Division: M/N/P  Staging Area
4. Operations Personnel				Contact Number		
Operations Section Chief:	Tony Brownell (D) / Michael Olivarria (N)					
Branch Director:	Josh Campbell* / Landon Haack (T)*					
Division/Group Supervisor:	Randy Engler					
Resource Identifier	Leader	Number Of Personnel	Contact (e.g., phone, pager, radio, frequency, etc.)	Reporting Location, Special Equipment and Supplies, Remarks, Notes, Information		
STC AEU 9271C	Stevie Long	18		DP 3		
STC XCA 4054C	Scott Mullin	20		DP 3		
STC OES 2870C	Kevin Gotro	22		DP 3		
STG LAC 1174G*	Darus Ane	30		DP 3		
STG LAC 1182G*	Mark Mihaljevich	29		DP 3		
CRW ORS LAVA RIVER *	Jesus Ruiz	21		DP 3		
WT E-120 ALL AGENCY*	John Hill	2		DP 3		
FALM O-320 CREEK*	J. Turpin	2		DP 3		
FEMP	Luke Granger	1		DP 3		
FEMT	David Schwarting	1		DP 3		
SOFR*	<i>Brian Jordan</i>	1		DP 3		
SOFR*	<i>Robert Clark</i>	1		DP 3		
SOFR (T)*	<i>Garrett Huff</i>	1		DP 3		
6. Work Assignments: Back haul unnecessary hose, equipment, and trash. Hold and improve constructed lines, cut out islands, and mop up 800 feet. Continue Tactical Patrol and mop up all structures 400 feet around each one.						
7. Special Instructions <b>Assigned resources will be fed at Calaveras Base after shift.</b> <b><i>Bold and Italicized Denotes Branch resources.</i></b> * 12 Hour Resource ** ALS						
8. Communications						
Function/Name	Primary Contact: Cell Phone, Pager, or Radio (Frequency / System / Channel)					
Command / NIFC CMD 2	Radio (168.1000 RX / 170.4500 TX / TN )					
Tactical / NIFC TAC 3	Radio (168.6000 RX / 168.6000 TX / TN )					
EMS / CALCORD	Radio (156.0750 N RX / 156.0750 N TX / TN 156.7)					
Air to Ground / CDF TAC 13	Radio (151.3775 RX / 151.3775 TX / TN 192.8)					
Emergency / Air Guard	Radio (168.6250 N RX / 168.6250 N TX / TN 110.9 ( 1 )					
9. Prepared By: Paul Carlos	Position/Title: RESL	Date/Time: 9/20/2015 2100	Signature: 			
ICS 204						Page # 1 of 1

Butte CA-AEU 024918		2. Operational Period		3..  Branch: IV/IVVI  Division: K/O  Staging Area
		Date From: 9/21/2015 Time From: 0700	Date From: 9/22/2015 Time To: 0700	
4. Operations Personnel			Contact Number	
Operations Section Chief:	Tony Brownell (D) / Michael Olivarría (N)			
Branch Director:	Josh Campbell* / Landon Haack (T)*			
Division/Group Supervisor:	Michael Halverson / Michael Velazquez (T)			
5. Resource Assigned		Number Of Personnel	Contact (e.g., phone, pager, radio, frequency, etc.)	Reporting Location, Special Equipment and Supplies, Remarks, Notes, Information
Resource Identifier	Leader			
STC CZU 9171C	Aldo Gonzalez	19		DP 8
STC XSA 4156C*	John Sinclair	22		DP 8
STG BDU 9373G	Aaron Bishop	32		DP 8
STG SHU 9241G	James Furia	28		DP 8
CRW CNA CREW 5*	Jeffrey Hurd	24		DP 8
CRW CNA CREW 6*	Bob Coolidge	24		DP 8
CRW CNA CREW 7*	Bert Byers	24		DP 8
CRW CNA CREW 8*	Ricky Uivevadet	25		DP 8
WT E-34 SIERRA WATER	Bob Barals	2		DP 8
WT E-170 CORPORATE*	Charlie Perrant	2		DP 8
FALM O-564 NORTH ZONE*	Paul Hall	2		DP 8
FEMP*	Matthew Lucas	1		DP 8
FEMT*	Joe Crawford	1		DP 8
6. Work Assignments:				
Back haul unnecessary hose, equipment, and trash.				
Hold and improve constructed lines, cut out islands, and mop up 800 feet.				
Continue Tactical Patrol and mop up all structures 400 feet around each one.				
7. Special Instructions				
<b>Assigned resources will be fed at Calaveras Base after shift.</b>				
<b><i>Bold and Italicized Denotes Branch resources.</i></b>				
* 12 Hour Resource				
** ALS				
8. Communications		Primary Contact: Cell Phone, Pager, or Radio (Frequency / System / Channel)		
Function/Name				
<b>Command / NIFC CMD 2</b>	Radio (168.1000 RX / 170.4500 TX / TN )			
<b>Tactical / CDF TAC 29</b>	Radio (151.3475 RX / 151.3475 TX / TN 192.8)			
<b>EMS / CALCORD</b>	Radio (156.0750 N RX / 156.0750 N TX / TN 156.7)			
<b>Air to Ground / CDF TAC 13</b>	Radio (151.3775 RX / 151.3775 TX / TN 192.8)			
<b>Emergency / Air Guard</b>	Radio (168.6250 N RX / 168.6250 N TX / TN 110.9 ( 1 )			
9. Prepared By: Paul Carlos		Position/Title: RESL	Date/Time: 9/20/2015 2100	Signature: 
ICS 204				Page # 1 of 1

1. Incident Name: Butte CA-AEU 024918		2. Operational Period Date From: 9/21/2015 Time From: 0700		Date From: 9/22/2015 Time To: 0700		3.  Branch: II/III/VII  Division: E  Staging Area
4. Operations Personnel				Contact Number		
Operations Section Chief:	Tony Brownell (D) / Michael Olivarría (N)					
Branch Director:	Tom Lubas*					
Division/Group Supervisor:	Aaron Latta / Richard Dykhouse (T)					
5. Resource Assigned						
Resource Identifier	Leader	Number Of Personnel	Contact (e.g., phone, pager, radio, frequency, etc.)			Reporting Location, Special Equipment and Supplies, Remarks, Notes, Information
STC TGU 9251C	Ethan Darnall	18				DP 9
STC SKU 9262C	Kent Cunningham	16				DP 9
STC MRN 9150C*	Todd Overshiner	17				DP 9
STG AEU 9276G*	Howard Drummond	33				DP 9
STG BEU 9488G	Mark Mancini	29				DP 9
CRW CNA CREW 3*	John Warner	26				DP 9
CRW CNA CREW 4*	Lance Schoeman	26				DP 9
CRW ORS OREGON*	Harold Sumpter	20				DP 9
CRW ORS LAVA RIVER*	Rigorberto Torres	19				DP 9
STL HUU 9128L*	Chris Ramey	6				DP 9
WT E-258 MARYMEE	Jack Marymee	2				DP 9
WT E-262 BRENDA'S	Dana Cleer	2				DP 9
6. Work Assignments: Back haul unnecessary hose, equipment, and trash. Hold and improve constructed lines, cut out islands, and mop up 800 feet. Continue Tactical Patrol and mop up all structures 400 feet around each one.						
7. Special Instructions <b>Assigned resources will be fed at Calaveras Base after shift.</b> <b><i>Bold and Italicized Denotes Branch resources.</i></b> * 12 Hour Resource ** ALS						
8. Communications						
Function/Name	Primary Contact: Cell Phone, Pager, or Radio (Frequency / System / Channel)					
Command / NIFC CMD 9	Radio (170.0125 RX / 165.2500 TX / TN )					
Tactical / VFIRE 24	Radio (154.2725 RX / 154.2725 TX / TN 156.7)					
EMS / CALCORD	Radio (156.0750 N RX / 156.0750 N TX / TN 156.7)					
Air to Ground / CDF TAC 13	Radio (151.3775 RX / 151.3775 TX / TN 192.8)					
Emergency / Air Guard	Radio (168.6250 N RX / 168.6250 N TX / TN 110.9 ( 1 )					
9. Prepared By: Paul Carlos						
Position/Title: RESL	Date/Time: 9/20/2015 2100	Signature: 				
ICS 204						Page # 1 of 1


1. Incident Name: Butte CA-AEU 024918		2. Operational Period Date From: 9/21/2015 Time From: 0700		Date From: 9/22/2015 Time To: 0700		3.  Branch: II/III/VII  Division: F/G  Staging Area
4. Operations Personnel				Contact Number		
Operations Section Chief:	Tony Brownell (D) / Michael Olivarria (N)					
Branch Director:	Tom Lubas*					
Division/Group Supervisor:	Rob Bebensee / Matthew Houston (T)					
5. Resource Assigned						Reporting Location, Special Equipment and Supplies, Remarks, Notes, Information
Resource Identifier	Leader	Number Of Personnel	Contact (e.g., phone, pager, radio, frequency, etc.)			
STC NEU 9230C*	Robert Bartsch	19		DP 5		
STC XPL 4130C**	Patrick Nelson	22		DP 5		
STC SBC 9322C*	Diondray Wiley	22		DP 5		
STG TGU 9255G	Gerald Howard	30		DP 5		
STG AEU 9275G*	Josh Agustin	33		DP 5		
CRW CNA CREW 1*	John Hucker	26		DP 5		
CRW CNA CREW 2*	Mark Barkley	26		DP 5		
DOZ AEU 2744*	Mike Panochi	1		DP 5		
WT E-259 TEHAMA TRANS	Michelle Anderson	2		DP 5		
WT E-264 T&S	Paul Swartz	2		DP 5		
WT E-285 WATERBOYS	Gorden Winget	2		DP 5		
EXC E-700 HERTZIG*	John Hertzig	2		DP 5		
6. Work Assignments: Back haul unnecessary hose, equipment, and trash. Hold and improve constructed lines, cut out islands, and mop up 800 feet. Continue Tactical Patrol and mop up all structures 400 feet around each one.						
7. Special Instructions <b>Assigned resources will be fed at Calaveras Base after shift.</b> <b><i>Bold and Italicized Denotes Branch resources.</i></b> * 12 Hour Resource ** ALS						
8. Communications		Primary Contact: Cell Phone, Pager, or Radio (Frequency / System / Channel)				
Function/Name						
Command / NIFC CMD 9	Radio (170.0125 RX / 165.2500 TX / TN )					
Tactical / VFIRE 26	Radio (154.3025 RX / 154.3025 TX / TN 156.7)					
EMS / CALCORD	Radio (156.0750 N RX / 156.0750 N TX / TN 156.7)					
Air to Ground / CDF TAC 13	Radio (151.3775 RX / 151.3775 TX / TN 192.8)					
Emergency / Air Guard	Radio (168.6250 N RX / 168.6250 N TX / TN 110.9 ( 1 )					
9. Prepared By: Paul Carlos		Position/Title: RESL	Date/Time: 9/20/2015 2100	Signature: 		
ICS 204						Page # 1 of 1


1. Incident Name: <b>Butte CA-AEU 024918</b>		2. Operational Period Date From: 9/21/2015 Time From: 0700		Date From: 9/22/2015 Time To: 0700		3.  Branch: II/III/VII  Division: I/J  Staging Area
4. Operations Personnel				Contact Number		
Operations Section Chief:	Tony Brownell (D) / Michael Olivarria (N)					
Branch Director:	Tom Lubas*					
Division/Group Supervisor:	Ron Roberts / Phillip Johnson (T)					
5. Resource Assigned						Reporting Location, Special Equipment and Supplies, Remarks, Notes, Information
Resource Identifier	Leader	Number Of Personnel	Contact (e.g., phone, pager, radio, frequency, etc.)			
STC TCU 9441C	B J Imlach	20				
STC TCU 9442C	John Robbins	18				
STC SCU 9161C*	Tim Main	18				
STG NEU 9232G	John Russell	32				
STG BEU 9489G	Nicholas Milton	31				
CRW ORS GRIZZLY*	Jose Delfin	20				
CRW ORS FRANCO*	Fernando Cervantes	16				
WT E-168 FRONTERA*	Michael Waelyt	2				
WT E-274 WILLMORE	Doug Holden	2				
<b>SOFR</b>	<b>Matt Streck</b>	1				
<b>SOFR (T)</b>	<b>Matt Dahl</b>	1				
6. Work Assignments: Back haul unnecessary hose, equipment, and trash. Hold and improve constructed lines, cut out islands, and mop up 800 feet. Continue Tactical Patrol and mop up all structures 400 feet around each one.						
7. Special Instructions <b>Assigned resources will be fed at Calaveras Base after shift.</b> <b><i>Bold and Italicized Denotes Branch resources.</i></b> * 12 Hour Resource ** ALS						
8. Communications		Primary Contact: Cell Phone, Pager, or Radio (Frequency / System / Channel)				
Function/Name						
<b>Command / NIFC CMD 9</b>	Radio (170.0125 RX / 165.2500 TX / TN )					
<b>Tactical / NIFC TAC 1</b>	Radio (168.0500 RX / 168.0500 TX / TN )					
<b>EMS / CALCORD</b>	Radio (156.0750 N RX / 156.0750 N TX / TN 156.7)					
<b>Air to Ground / CDF TAC 13</b>	Radio (151.3775 RX / 151.3775 TX / TN 192.8)					
<b>Emergency / Air Guard</b>	Radio (168.6250 N RX / 168.6250 N TX / TN 110.9 ( 1 )					
9. Prepared By: Paul Carlos	Position/Title: RESL	Date/Time: 9/20/2015 2100	Signature: 			
ICS 204					Page # 1 of 1	


1. Incident Name: Butte CA-AEU 024918		2. Operational Period Date From: 9/21/2015 Time From: 0700		Date From: 9/22/2015 Time To: 0700		3.  Branch: II/III/VII  Group: Q/R  Staging Area
4. Operations Personnel				Contact Number		
Operations Section Chief:	Tony Brownell (D) / Michael Olivarria (N)					
Branch Director:	Tom Lubas*					
Division/Group Supervisor:	Dennis O'neil					
5. Resource Assigned						
Resource Identifier	Leader	Number Of Personnel	Contact (e.g., phone, pager, radio, frequency, etc.)	Reporting Location, Special Equipment and Supplies, Remarks, Notes, Information		
STC NEU 9232C	Chris Paulus	16		DP 15		
STG AEU 9273G*	John Resburg	32		DP 15		
WT E-267 CONVERSE*	David Carpenter	1		DP 15		
WT E-276 STATEWIDE*	Rocky Grimes	1		DP 15		
6. Work Assignments: Back haul unnecessary hose, equipment, and trash. Hold and improve constructed lines, cut out islands, and mop up 800 feet. Continue Tactical Patrol and mop up all structures 400 feet around each one.						
7. Special Instructions <b>Assigned resources will be fed at Calaveras Base after shift.</b> <b><i>Bold and Italicized Denotes Branch resources.</i></b> * 12 Hour Resource ** ALS						
8. Communications						
Function/Name	Primary Contact: Cell Phone, Pager, or Radio (Frequency / System / Channel)					
Command / NIFC CMD 9	Radio (170.0125 RX / 165.2500 TX / TN )					
Tactical / CDF TAC 27	Radio (159.3075 RX / 159.3075 TX / TN 192.8)					
EMS / CALCORD	Radio (156.0750 N RX / 156.0750 N TX / TN 156.7)					
Air to Ground / CDF TAC 13	Radio (151.3775 RX / 151.3775 TX / TN 192.8)					
Emergency / Air Guard	Radio (168.6250 N RX / 168.6250 N TX / TN 110.9 ( 1 )					
9. Prepared By: Paul Carlos	Position/Title: RESL	Date/Time: 9/20/2015 2100	Signature: 			
ICS 204						Page # 1 of 1


1. Incident Name: Butte CA-AEU 024918		2. Operational Period Date From: 9/21/2015 Time From: 0700		Date From: 9/22/2015 Time To: 0700		3.  Branch: II/III/ VII  Group: VALLEY STRUCTURE  Staging Area
4. Operations Personnel				Contact Number		
Operations Section Chief:	Tony Brownell (D) / Michael Olivarría (N)					
Branch Director:	Tom Lubas*					
Division/Group Supervisor:	Dylan Gissel					
5. Resource Assigned						Reporting Location, Special Equipment and Supplies, Remarks, Notes, Information
Resource Identifier	Leader	Number Of Personnel	Contact (e.g., phone, pager, radio, frequency, etc.)			
STE XSO 2351E*	John Ha	20			DP 7	
STC XSD 6440C*	Robert Pfohl	21			DP 7	
STC SLU 9340C	Eric Shalhoob	18			DP 7	
STG NDF 4400G*	Chad Mena	54			DP 7	
STG NDF 4500G*	Josue Gonzalez	59			DP 7	
WT E-35 AAA*	George Manos	2			DP 7	
WT E-257 FIRELINE ROUGH	Matt Michaels	2			DP 7	
FALM O-567 NORTH ZONE	Billy Belmont	2			DP 7	
6. Work Assignments: Utilize Structure Branch Tactical. Back haul unnecessary hose, equipment, and trash.						
7. Special Instructions <b>Assigned resources will be fed at Calaveras Base after shift.</b> <b><i>Bold and Italicized Denotes Branch resources.</i></b> * 12 Hour Resource ** ALS						
8. Communications		Primary Contact: Cell Phone, Pager, or Radio (Frequency / System / Channel)				
Function/Name						
Command / NIFC CMD 9	Radio (170.0125 RX / 165.2500 TX / TN )					
Tactical / CDF TAC 28	Radio (151.1825 RX / 151.1825 TX / TN 192.8)					
EMS / CALCORD	Radio (156.0750 N RX / 156.0750 N TX / TN 156.7)					
Air to Ground / CDF TAC 13	Radio (151.3775 RX / 151.3775 TX / TN 192.8)					
Emergency / Air Guard	Radio (168.6250 N RX / 168.6250 N TX / TN 110.9 ( 1 )					
9. Prepared By: Paul Carlos	Position/Title: RESL	Date/Time: 9/20/2015 2100	Signature: 			
ICS 204					Page # 1 of 1	





1. Incident Name: Butte CA-AEU 024918		2. Operational Period Date From: 9/21/2015 Time From: 0700		Date From: 9/22/2015 700		3.  Branch:  Division:  Staging Area IRON STONE
4. Operations Personnel				Contact Number		
Operations Section Chief:		Tony Brownell (D) / Michael Olivarria (N)				
Branch Director:						
Staging Area Manager:		Tim Folendorf* / Jake Schlegel (T)*				
5. Resource Assigned						
Resource Identifier	Leader	Number Of Personnel	Contact (e.g., phone, pager, radio, frequency, etc.)	Reporting Location, Special Equipment and Supplies, Remarks, Notes, Information		
STC XTO 4255C*	Todd McNeal	16		IRON STONE X Hwy 4		
TF XCA 4055*	Steve Kovacs	23		IRON STONE X Hwy 4		
STL SCU 9160L*	Martin Wade	5		IRON STONE X Hwy 4		
FALM O-554 JIM NORMANS*	Jim Normans	2		IRON STONE X Hwy 4		
6. Work Assignments: Remain on 3 minute response time. Back haul unnecessary hose, equipment, and trash.						
7. Special Instructions <b>Assigned resources will be fed at Calaveras Base after shift.</b> <b><i>Bold and Italicized Denotes Branch resources.</i></b> * 12 Hour Resource ** ALS						
8. Communications						
Function/Name	Primary Contact: Cell Phone, Pager, or Radio (Frequency / System / Channel)					
Command / NIFC CMD 33	Radio (166.3250 RX / 172.4500 TX / TN )					
EMS / CALCORD	Radio (156.0750 N RX / 156.0750 N TX / TN 156.7)					
Air to Ground / CDF TAC 13	Radio (151.3775 RX / 151.3775 TX / TN 192.8)					
Emergency / Air Guard	Radio (168.6250 N RX / 168.6250 N TX / TN 110.9 ( 1 )					
9. Prepared By: Paul Carlos	Position/Title: RESL	Date/Time: 9/20/2015 2100	Signature: 			
ICS 204					Page # 1 of 1	


1. Incident Name: <b>Butte CA-AEU 024918</b>		2. Operational Period Date From: 9/21/2015 Time From: 0700		Date From: 9/22/2015 Time To: 0700	3.  <b>Branch: II/III/VII</b>  <b>Group: DOZER RECOVERY</b>  <b>Staging Area</b>
4. Operations Personnel			Contact Number		
<b>Operations Section Chief:</b>	<b>Tony Brownell (D) / Michael Olivaria (N)</b>				
<b>Branch Director:</b>	<b>Tom Lubas*</b>				
<b>Division/Group Supervisor:</b>	<b>Scott Packwood* / Shane Minor*</b>				
5. Resource Assigned					Reporting Location, Special Equipment and Supplies, Remarks, Notes, Information
Resource Identifier	Leader	Number Of Personnel	Contact (e.g., phone, pager, radio, frequency, etc.)		
<b>STG LMU 9225G*</b>	<b>Tim Williams</b>	<b>30</b>		<b>DP 15</b>	
<b>STL LMU 9224L*</b>	<b>Gary Robinson</b>	<b>6</b>		<b>DP 15</b>	
<b>DOZ SHU 2442*</b>	<b>Brian Nunes</b>	<b>1</b>		<b>DP 15</b>	
<b>DOZ SKU 2642*</b>	<b>Vince Zediker</b>	<b>2</b>		<b>DP 15</b>	
<b>FEMT*</b>	<b>Richard Bethel</b>	<b>1</b>		<b>DP 15</b>	
<b>FEMP*</b>	<b>Nicholas Stepanian</b>	<b>1</b>		<b>DP 15</b>	
<b>SOFR*</b>	<b>Danny Suarez</b>	<b>1</b>		<b>DP 15</b>	
6. Work Assignments: Evaluate and formulate plan for dozer extraction.					
7. Special Instructions					
8. Communications					
Function/Name	Primary Contact: Cell Phone, Pager, or Radio (Frequency / System / Channel)				
<b>Command / NIFC CMD 33</b>	Radio (166.3250 RX / 172.4500 TX / TN )				
<b>Tactical / VTAC 12</b>	Radio (154.4525 RX / 154.4525 TX / TN 156.7)				
<b>EMS / CALCORD</b>	Radio (156.0750 N RX / 156.0750 N TX / TN 156.7)				
<b>Air to Ground / CDF TAC 13</b>	Radio (151.3775 RX / 151.3775 TX / TN 192.8)				
<b>Emergency / Air Guard</b>	Radio (168.6250 N RX / 168.6250 N TX / TN 110.9 ( 1 )				
9. Prepared By: Paul Carlos	Position/Title: RESL	Date/Time: 9/20/2015 2100	Signature: 		
ICS 204				Page # 1 of 1	


1. Incident Name: Butte CA-AEU 024918		2. Operational Period Date From: 9/21/2015 Time From: 0700		Date From: 9/22/2015 Time To: 0700		3.  Branch: SUPPRESSION REPAIR  Group: CALAVERAS NORTH  Staging Area
4. Operations Personnel				Contact Number		
Operations Section Chief:	Tony Brownell (D) / Michael Olivarria (N)					
Branch Director:	Adam Frese*					
Division/Group Supervisor:	Steve Debenedet* / Kevin Bohall*					
5. Resource Assigned						Reporting Location, Special Equipment and Supplies, Remarks, Notes, Information
Resource Identifier	Leader	Number Of Personnel	Contact (e.g., phone, pager, radio, frequency, etc.)			
ENG LAP 7331*	Scott Turner	5				
CRW C-136 MILLER*	Luis Ayala	20				
CRW C-140 WEST COAST*	Arturo Calderon	22				
DOZ E-7 LAND*	Gary Gladen	2				
DOZ E-23 KK ENTERPRISE*	Kurt Kramer	2				
DOZ E-77 YTS*	Gaston Grau	2				
DOZ E-173 T&S*	Robert Jones	2				
DOZ E-175 OFERRALL*	Travis Oferrall	2				
DOZ E-339 LEPAGE CO.*	Drew Hill	2				
MAS E-532 LESTER*	Louis Lester	2				
EXC E-806 BORDGES*	Tim Bordges	1				
EXC E-816 SUNRISE*	Chad Glattfelder	2				
EXC E-817 SUNRISE*	Brandon Williams	1				
6. Work Assignments: Construct erosion controls on control lines in the Higdon, Glencoe and Sandy Gulch areas. Repair fences. Resources assigned to this group are 12 hour resources. Back haul unnecessary hose, equipment, and trash.						
7. Special Instructions <b>Report to Amador Base Camp at 0700. Assigned resources will return to Calaveras ICP after shift for feeding.</b> <b><i>Bold and Italicized Denotes Branch resources.</i></b> * 12 Hour Resource ** ALS						
8. Communications						
Function/Name	Primary Contact: Cell Phone, Pager, or Radio (Frequency / System / Channel)					
Command / NIFC CMD 33	Radio (166.3250 RX / 172.4500 TX / TN )					
Tactical / NIFC TAC 5	Radio (166.7250 RX / 166.7250 TX / TN )					
EMS / CALCORD	Radio (156.0750 N RX / 156.0750 N TX / TN 156.7)					
Air to Ground / CDF TAC 13	Radio (151.3775 RX / 151.3775 TX / TN 192.8)					
Emergency / Air Guard	Radio (168.6250 N RX / 168.6250 N TX / TN 110.9 ( 1 )					
9. Prepared By: Paul Carlos						
Position/Title: RESL	Date/Time: 9/20/2015 2100	Signature: 				
ICS 204					Page # 1 of 2	

1. Incident Name: Butte CA-AEU 024918		2. Operational Period Date From: 9/21/2015 Time From: 0700		Date From: 9/22/2015 Time To: 0700		3.  Branch: SUPPRESSION REPAIR  Group: CALAVERAS NORTH  Staging Area
4. Operations Personnel				Contact Number		
Operations Section Chief:		Tony Brownell (D) / Michael Olivarria (N)				
Branch Director:		Adam Frese*				
Division/Group Supervisor:		Steve Debenedet* / Kevin Bohall*				
5. Resource Assigned						Reporting Location, Special Equipment and Supplies, Remarks, Notes, Information
Resource Identifier	Leader	Number Of Personnel	Contact (e.g., phone, pager, radio, frequency, etc.)			
BKH E-807 YTS*	Richard Yost	1				
CHIPPER E-805 MASTER*	Paul Julian	1				
HEQB*	Lucas Titus	1				
HEQB*	Tim Meyers	1				
HEQB*	Hans Niederberger	1				
HEQB*	Robert Little	1				
HEQB*	James Mellor	1				
HEQB (T)*	David Newell	1				
RESP*	James Scheid	1				
RESP*	Patrick Mcdaniel	1				
RESP*	Kevin Kinery	1				
6. Work Assignments: Construct erosion controls on control lines in the Higdon, Glencoe and Sandy Gulch areas. Repair fences. Resources assigned to this group are 12 hour resources. Back haul unnecessary hose, equipment, and trash.						
7. Special Instructions <b>Report to Amador Base Camp at 0700. Assigned resources will return to Calaveras ICP after shift for feeding.</b> <b><i>Bold and Italicized Denotes Branch resources.</i></b> * 12 Hour Resource ** ALS						
8. Communications		Primary Contact: Cell Phone, Pager, or Radio (Frequency / System / Channel)				
Function/Name						
Command / NIFC CMD 33		Radio (166.3250 RX / 172.4500 TX / TN )				
Tactical / NIFC TAC 5		Radio (166.7250 RX / 166.7250 TX / TN )				
EMS / CALCORD		Radio (156.0750 N RX / 156.0750 N TX / TN 156.7)				
Air to Ground / CDF TAC 13		Radio (151.3775 RX / 151.3775 TX / TN 192.8)				
Emergency / Air Guard		Radio (168.6250 N RX / 168.6250 N TX / TN 110.9 ( 1 )				
9. Prepared By: Paul Carlos		Position/Title: RESL	Date/Time: 9/20/2015 2100	Signature: 		
ICS 204						Page # 2 of 2

1. Incident Name: <b>Butte CA-AEU 024918</b>		2. Operational Period Date From: 9/21/2015 Time From: 0700		Date From: 9/22/2015 Time To: 0700	3..  <b>Branch: SUPPRESSION REPAIR</b>  <b>Group: FRICOT ROAD</b>  <b>Staging Area</b>
4. Operations Personnel			Contact Number		
Operations Section Chief:	Tony Brownell (D) / Michael Olivarria (N)				
Branch Director:	Adam Frese*				
Division/Group Supervisor:	Issac Rushdoony*				
5. Resource Assigned		Number Of Personnel	Contact (e.g., phone, pager, radio, frequency, etc.)	Reporting Location, Special Equipment and Supplies, Remarks, Notes, Information	
Resource Identifier	Leader				
MAS E-528 RIDGE*	Tony Green	2		CALAVERAS BASE	
MAS E-531 COLD*	Dave Theis	2		CALAVERAS BASE	
MAS E-533 JACKSON*	William Jackson	2		CALAVERAS BASE	
LOW E-776 G&O*	Scott Weaver	1		CALAVERAS BASE	
LOW E-824 BORDGES*	Cody Findle	1		CALAVERAS BASE	
6. Work Assignments: Move equipment back to the CALAVERAS BASE. Resources assigned to this group are 12 hour resources. Back haul unnecessary hose, equipment, and trash.					
7. Special Instructions <b>Report to Calaveras Base Camp at 0700. Assigned resources will be fed at Calaveras Base after shift.</b> <b><i>Bold and Italicized Denotes Branch resources.</i></b> * 12 Hour Resource ** ALS					
8. Communications		Primary Contact: Cell Phone, Pager, or Radio (Frequency / System / Channel)			
Function/Name					
<b>Command / NIFC CMD 33</b>	Radio (166.3250 RX / 172.4500 TX / TN )				
<b>Tactical / NIFC TAC 5</b>	Radio (166.7250 RX / 166.7250 TX / TN )				
<b>EMS / CALCORD</b>	Radio (156.0750 N RX / 156.0750 N TX / TN 156.7)				
<b>Air to Ground / CDF TAC 13</b>	Radio (151.3775 RX / 151.3775 TX / TN 192.8)				
<b>Emergency / Air Guard</b>	Radio (168.6250 N RX / 168.6250 N TX / TN 110.9 ( 1 )				
9. Prepared By: Paul Carlos	Position/Title: RESL	Date/Time: 9/20/2015 2100	Signature: 		
ICS 204				Page # 1 of 1	

1. Incident Name: <b>Butte CA-AEU 024918</b>		2. Operational Period Date From: 9/21/2015 Time From: 0700		Date From: 9/22/2015 Time To: 0700		3.  <b>Branch:</b> SUPPRESSION REPAIR  <b>Group:</b> MOKE HILL  <b>Staging Area</b>
4. Operations Personnel				Contact Number		
<b>Operations Section Chief:</b>		Tony Brownell (D) / Michael Olivarría (N)				
<b>Branch Director:</b>		Adam Frese*				
<b>Division/Group Supervisor:</b>		Roger Petersen*				
5. Resource Assigned						Reporting Location, Special Equipment and Supplies, Remarks, Notes, Information
Resource Identifier	Leader	Number Of Personnel	Contact (e.g., phone, pager, radio, frequency, etc.)			
DOZ E-79 EMERSON*	Mel Emerson	2				
DOZ E-81 LYNCH*	Marty Lynch	2				
DOZ E-85 HERTZIG*	John Hertzig	2				
DOZ E-86 HERTZIG*	Dale Briski	2				
DOZ E-87 HERTZIG*	Robert Fischer	2				
DOZ E-157 ALGERINE*	Dave Spencer	2				
DOZ E-701 WILSON EXE*	Jim Wilson	2				
WT E-254 FIRELINE ROUGH*	Matt Michaels	2				
WT E-255 FIRELINE ROUGH*	Charlie Kelly	2				
HEQB*	Kevin Molloy	1				
HEQB*	Justin Wass	1				
RESP	Scott Bullock	1				
<b>SOFR*</b>	<b>Mike Watner</b>	1				
6. Work Assignments: Construct erosion controls on control lines and repair fences. Resources assigned to this group are 12 hour resources. Back haul unnecessary hose, equipment, and trash.						
7. Special Instructions <b>Report to Calaveras Base Camp at 0700. Assigned resources will be fed at Calaveras Base after shift.</b> <b><i>Bold and Italicized Denotes Branch resources.</i></b> * 12 Hour Resource ** ALS						
8. Communications						
Function/Name	Primary Contact: Cell Phone, Pager, or Radio (Frequency / System / Channel)					
<b>Command / NIFC CMD 33</b>	Radio (166.3250 RX / 172.4500 TX / TN )					
<b>Tactical / NIFC TAC 5</b>	Radio (166.7250 RX / 166.7250 TX / TN )					
<b>EMS / CALCORD</b>	Radio (156.0750 N RX / 156.0750 N TX / TN 156.7)					
<b>Air to Ground / CDF TAC 13</b>	Radio (151.3775 RX / 151.3775 TX / TN 192.8)					
<b>Emergency / Air Guard</b>	Radio (168.6250 N RX / 168.6250 N TX / TN 110.9 ( 1 )					
9. Prepared By: Paul Carlos						
Position/Title: RESL	Date/Time: 9/20/2015 2100	Signature: 				
ICS 204						Page # 1 of 1

1. Incident Name: Butte CA-AEU 024918		2. Operational Period Date From: 9/21/2015 Time From: 0700		Date From: 9/22/2015 Time To: 0700		3.  Branch: SUPPRESSION REPAIR  Group: FULLEN  Staging Area
4. Operations Personnel				Contact Number		
Operations Section Chief:		Tony Brownell (D) / Michael Olivarria (N)				
Branch Director:		Adam Frese*				
Division/Group Supervisor:		Gary Whitson*				
5. Resource Assigned						
Resource Identifier	Leader	Number Of Personnel	Contact (e.g., phone, pager, radio, frequency, etc.)		Reporting Location, Special Equipment and Supplies, Remarks, Notes, Information	
ENG SCS B84232*	Landon Rowley	3			CALAVERAS BASE	
ENG PNF 5161*	Todd Tecker	4			CALAVERAS BASE	
DOZ E-88 AAA*	Chris Cuneo	2			CALAVERAS BASE	
DOZ E-90 PARSONS*	Dan Parsons	2			CALAVERAS BASE	
MAS E-530 G&O*	Scott Weaver	2			CALAVERAS BASE	
MAS E-534 RMB*	John Morris	2			CALAVERAS BASE	
MAS E-535 BENS*	John Bradley	2			CALAVERAS BASE	
MAS E-536 GRAHAM*	Clayton Graham	2			CALAVERAS BASE	
EXC E-812 EMERSON*	Steve Bates	2			CALAVERAS BASE	
EXC E-813 ALGERINE W.*	Bob Anderson	2			CALAVERAS BASE	
EXC E-814 JANC CONST.*	John Janc	2			CALAVERAS BASE	
EXC E-815 NORTHSTATE*	Dan Rodriguez	2			CALAVERAS BASE	
EXC E-832 AAA*	Tim Hatler	2			CALAVERAS BASE	
6. Work Assignments: Construct erosion controls on control lines. Spread and masticate brush. Repair fences. Resources assigned to this division will be 12 hour resources. Back haul unnecessary hose, equipment, and trash.						
7. Special Instructions <b>Report to Calaveras Base Camp at 0700. Assigned resources will be fed at Calaveras Base after shift.</b> <b><i>Bold and Italicized Denotes Branch resources.</i></b> * 12 Hour Resource ** ALS						
8. Communications						
Function/Name	Primary Contact: Cell Phone, Pager, or Radio (Frequency / System / Channel)					
Command / NIFC CMD 33	Radio (166.3250 RX / 172.4500 TX / TN )					
Tactical / NIFC TAC 5	Radio (166.7250 RX / 166.7250 TX / TN )					
EMS / CALCORD	Radio (156.0750 N RX / 156.0750 N TX / TN 156.7)					
Air to Ground / CDF TAC 13	Radio (151.3775 RX / 151.3775 TX / TN 192.8)					
Emergency / Air Guard	Radio (168.6250 N RX / 168.6250 N TX / TN 110.9 ( 1 )					
9. Prepared By: Paul Carlos						
Position/Title: RESL		Date/Time: 9/20/2015 2100		Signature: 		
ICS 204					Page # 1 of 2	

1. Incident Name: <b>Butte CA-AEU 024918</b>		2. Operational Period Date From: 9/21/2015 Time From: 0700		Date From: 9/22/2015 Time To: 0700	3.  <b>Branch: SUPPRESSION REPAIR</b>  <b>Group: FULLEN</b>  <b>Staging Area</b>
4. Operations Personnel			Contact Number		
Operations Section Chief:	Tony Brownell (D) / Michael Olivaria (N)				
Branch Director:	Adam Frese*				
Division/Group Supervisor:	Gary Whitson*				
5. Resource Assigned		Number Of Personnel	Contact (e.g., phone, pager, radio, frequency, etc.)	Reporting Location, Special Equipment and Supplies, Remarks, Notes, Information	
Resource Identifier	Leader				
HEQB*	Joshua Inwood	1		CALAVERAS BASE	
HEQB*	David Pietrczak	1		CALAVERAS BASE	
HEQB*	Jake Rosebrock	1		CALAVERAS BASE	
HEQB*	Nathan Allen	1		CALAVERAS BASE	
HEQB*	Brian Bull	1		CALAVERAS BASE	
READ*	Kendal Young	1		CALAVERAS BASE	
READ*	Melinda Benton	1		CALAVERAS BASE	
6. Work Assignments: Construct erosion controls on control lines. Spread and masticate brush. Repair fences Resources assigned to this division will be 12 hour resources. Back haul unnecessary hose, equipment, and trash.					
7. Special Instructions <b>Report to Calaveras Base Camp at 0700. Assigned resources will be fed at Calaveras Base after shift.</b> <b><i>Bold and Italicized Denotes Branch resources.</i></b> * 12 Hour Resource ** ALS					
8. Communications		Primary Contact: Cell Phone, Pager, or Radio (Frequency / System / Channel)			
Function/Name					
<b>Command / NIFC CMD 33</b>	Radio (166.3250 RX / 172.4500 TX / TN )				
<b>Tactical / NIFC TAC 5</b>	Radio (166.7250 RX / 166.7250 TX / TN )				
<b>EMS / CALCORD</b>	Radio (156.0750 N RX / 156.0750 N TX / TN 156.7)				
<b>Air to Ground / CDF TAC 13</b>	Radio (151.3775 RX / 151.3775 TX / TN 192.8)				
<b>Emergency / Air Guard</b>	Radio (168.6250 N RX / 168.6250 N TX / TN 110.9 ( 1 )				
9. Prepared By: Paul Carlos	Position/Title: RESL	Date/Time: 9/20/2015 2100	Signature: 		
ICS 204				Page # 2 of 2	



INCIDENT RADIO COMMUNICATIONS PLAN		Incident Name			Date/Time Prepared			Operational Period Date/Time			
Ch #	Function	Channel Name/Trunked Radio System Talkgroup	Assignment	RX Freq	N or W	RX Tone/NAC	TX Freq	N or W	Tx Tone/NAC	Mode A, D or M	Remarks
Butte Branch II, IV, V/II, VI				9/20/2015 1800 hrs			9/21/2015 -9/22/2015 0700 to 0700				
1	Command	NIFC CMD 2	Branch IV, IV, VI	168.1000		none	170.4500			A	Mt Zion Group 14
2	Command	NIFC CMD 9	Branch II, III, VII	170.0125			165.2500			A	Blue Mtn.
3	Command	NIFC CMD 41	All Divisions	173.5250			163.8250			A	Fowler Mtn.
4	Tactical	NIFC TAC 1	Not Assigned	168.0500			168.0500			A	
5	Tactical	NIFC TAC 3	Div M/N/P	168.6000			168.6000			A	
6	Tactical	NIFC TAC 5	Sup. Repair	166.7250			166.7250			A	
7	Tactical	NIFC TAC 6	Div TM/A/B/C/D	166.7750			166.7750			A	
8	Tactical	NIFC TAC 7	Not Assigned	168.2500			168.2500			A	
9	Tactical	VFIRE 24	Div E	154.2725		156.7	154.2725		156.7	A	
10	Tactical	VFIRE 26	Div F/G	154.3025		156.7	154.3025		156.7	A	
11	Tactical	CDF TAC 27	Not Assigned	159.3075		192.8	159.3075		192.8	A	
12	Tactical	CDF TAC 28	Structure Branches	151.1825		192.8	151.1825		192.8	A	
13	Tactical	CDF TAC 15	Not Assigned	159.2700		192.8	159.2700		192.8	A	
14	Air To Ground	CDF TAC 13	All Divisions	151.3775		192.8	151.3775		192.8	A	
15	IWI	CALCORD	All Divisions	156.0750 N		156.7	156.0750 N		156.7	A	IWI Use
16	Emergency	Air Guard	All Divisions	168.6250 N			168.6250 N		110.9 ( 1 )	A	EMERGENCIES ONLY
17											
18											
19											
20	Emergency	Air Guard	All Divisions	168.6250 N			168.6250 N		110.9 ( 1 )		EMERGENCIES ONLY

Prepared By (Communications Unit)  
Tom Webb COML IMT #1

Incident Location  
County Amador State-CA Latitude N Longitude W

The convention calls for frequency lists to show four digits after the decimal place, followed by either an "N" or a "W", depending on whether the frequency is narrow or wide band. Mode refers to either "A" or "D" indicating analog or digital (e.g. Project 25) or "M" indicating mixed mode. All channels are shown as if programmed in a control station, mobile or portable radio. Repeater and base stations must be programmed with the Rx and Tx reversed.

INCIDENT RADIO COMMUNICATIONS PLAN		Incident Name			Date/Time Prepared			Operational Period Date/Time	
		Butte Branch III, VII			9/20/2015 1800 hrs			9/21/2015 -9/22/2015 0700 to 0700	
Ch #	Function	Channel Name/Trunked Radio System Talkgroup	Assignment	RX Freq N or W	RX Tone/NAC	TX Freq N or W	TX Tone/NAC	Mode A, D or M	Remarks
1	Command	NIFC CMD 9	Branch II, III, VII	170.0125		165.2500		A	Blue Mtn Group 15
2	Command	NIFC CMD 33	All Divisions	166.3250		172.4500		A	Sierra Vista
3	Command	NIFC CMD 41	All Divisions	173.5250		163.8250		A	Fowler Mtn.
4	Tactical	CDF TAC 29	DIV K/O	151.3475	192.8	151.3475	192.8	A	
5	Tactical	CDF TAC 28	Not Assigned	151.1825	192.8	151.1825	192.8	A	
6	Tactical	CDF TAC 27	DIV Q/R	159.3075	192.8	159.3075	192.8	A	
7	Tactical	VTAC 12	Dozer Rec. Grp	154.4525	156.7	154.4525	156.7	A	
8	Tactical	VTAC 13	Not Assigned	158.7375	156.7	158.7375	156.7	A	
9	Tactical	NIFC TAC 1	DIV I/J	168.0500		168.0500		A	
10	Tactical	NIFC TAC 3	Not Assigned	168.6000		168.6000		A	
11	Tactical	NIFC TAC 5	Sup. Repair	166.7250		166.7250		A	
12	Tactical	NIFC TAC 6	Not Assigned	166.7750		166.7750		A	
13	Tactical	CDF TAC 15	Not Assigned	159.2700	192.8	159.2700	192.8	A	
14	Air To Ground	CDF TAC 13	All Divisions	151.3775	192.8	151.3775	192.8	A	
15	IWI	CALCORD	All Divisions	156.0750 N	156.7	156.0750 N	156.7	A	IWI Use
16	Emergency	Air Guard	All Divisions	168.6250 N		168.6250 N	110.9 ( 1 )	A	EMERGENCIES ONLY
17									
18									
19									
20	Emergency	Air Guard	All Divisions	168.6250 N		168.6250 N	110.9 ( 1 )		EMERGENCIES ONLY

Prepared By (Communications Unit)

Tom Webb COML IMT #1

Incident Location

County Amador State-CA

Latitude

N Longitude

W

The convention calls for frequency lists to show four digits after the decimal place, followed by either an "N" or a "W", depending on whether the frequency is narrow or wide band. Mode refers to either "A" or "D" indicating analog or digital (e.g. Project 25) or "M" indicating mixed mode. All channels are shown as if programmed in a control station, mobile or portable radio. Repeater and base stations must be programmed with the Rx and Tx reversed.

# MEDICAL PLAN (ICS 206)

<b>1. Incident Name:</b> <b>BUTTE</b>	<b>2. Operational Period:</b> Date From: 9/21/15 Time From: 07:00	Date To: 9/22/15 Time To: 07:00
--	--	------------------------------------

**3. Medical Aid Stations: FROGTOWN CAMP MEDICAL UNIT LEADER : (925) 588-6749 / COMMUNICATIONS UNIT: (530) 306-0190**

Name	Location	Contact Number(s)/Frequency	Paramedics on Site?
MERT	FROGTOWN BASE CAMP-CDC SLEEPING AREA	925-588-6700	RN & MD
FRONTLINE MEDICAL	CALAVERAS BASE CAMP	775-830-2269	YES

**4. Transportation (indicate air or ground):**

Ambulance Service	Location	Contact Number(s)/Frequency	Level of Service
American Legion Ambulance	Mokelumne Hill, Ca	Command / 925-588-6714	ALS
PHI Air Medical	801-D Airport, Modesto, CA 95354	888-435-9744	ALS
Orange County Copter 3	Mathers Field	Mitch Kahn:949-395-6808	ALS/HOIST/24 HOUR

**5. Hospitals:**

Hospital Name	Address, Latitude & Longitude if Helipad	Contact Number(s)/ Frequency	Travel Time		Trauma Center	Burn Center	Helipad
			Air	Ground			
Sutter Amador	200 Mission Blvd. Jackson, CA 95642 N 38 21.16 W 120 45.99	209-233-7555	2	15	NO	NO	YES
Mark Twain St. Joseph's	768 Mountain Ranch Rd. San Andreas, CA 95249 N 38 11.26 W 120 40.09	209-754-2510	6	25	NO	NO	YES
Kaiser South	6600 Bruceville Road Sacramento, CA 95823 N 38 28.11 W 121 25.14	916-688-2000	15	50	YES Level: 2	NO	YES
UC DAVIS	2315 STOCKTON BLVD SACRAMENTO N 38 33.30 W 121 27.30	(916) 734-3790	16	50	YES Level: 1	YES	YES

**6. Special Medical Emergency Procedures:**  
**LINE EMERGENCY:**  
Crew Supervisor to contact Division Supervisor with patient complaint/condition, location, and resource needs.

- Division Supervisor contacts and gives report on conditions, complaint/condition, and resource needs to:
  1. Nearest Line FEMT/FEMP
  2. Communications Unit
- Emergency or Priority traffic received: Communication Unit will clear the command channel for emergency traffic only, for the duration of the MAJOR IWI
- Communications Unit will make proper notifications
- OPERATIONS can declare a MAJOR IWI based on the report on conditions from the division supervisor
- Division Supervisor or designee will serve as point of contact (IWI SUPERVISOR) and run the emergency utilizing the COMMAND CHANNEL and CALCORD for the tac net during the IWI

**\*\*ALL EMERGENCIES: Secure the area and identify witnesses for later investigation. Keep an accurate log of events\*\***

XX Check box if aviation assets are utilized for rescue. If assets are used, coordinate with Air Operations.

**BASE CAMP EMERGENCY:**  
**CONTACT COMMUNICATIONS UNIT AT: (530)306-0190**  
report patient complaint/condition and location. Medical Staff will respond to stabilize incident

- COMMUNICATIONS Unit contacts:
  1. Operations
  2. Medical
  3. Safety
  4. Logistics

**INJURY REPORTING PROCEDURES**  
 CHIEF COMPLAINT \_\_\_\_\_  
 LOCATION OF PATIENT \_\_\_\_\_  
 TRANSPORT REQUEST BY: AIR \_\_\_ GROUND \_\_\_  
 DIVISION \_\_\_\_\_ CREW \_\_\_\_\_  
 POINT OF PICKUP \_\_\_\_\_  
 LAT \_\_\_\_\_ LONG \_\_\_\_\_  
 IS EMT WITH THE PATIENT: YES \_\_\_ NO \_\_\_  
 AGE \_\_\_\_\_  
 SEX: MALE \_\_\_ FEMALE \_\_\_

**\*\*Pre-determined rendezvous location for transfer from rescue helicopter to ground ambulance or air ambulance:  
 Amador County Airpark (Westover Airfield)  
 N38 22.554 W120 47.831  
 12380 AIRPORT DRIVE, JACKSON**

7. Prepared by (Medical Unit Leader): Name: JESSE WINNEN	Signature:
8. Approved by (Safety Officer): DENNIS LANGE	Signature:



# **Butte Fire**

## **CA-NEU-024918**

# **FINANCE MESSAGE**

DATE: 9-21-15

**Finance Section at the Amador Base Camp will be moving to the Calaveras Base Camp at 12:00pm.**

### **TIME UNIT**

- Federal Time Keeper is available at the Calaveras Incident Base.
- Please come by the Time Unit and start your FC-33
- Vendors please drop off your agreements to the Time Unit
- Shift Tickets need to be completed by line supervisor and turned in at the end of each shift.

### **COMP / CLAIMS**

- Report all injuries
- Suppression Damage must be reported to and documented
- Please report any Vehicle Damage

### **PROCUREMENT UNIT**

- No offsite feeding is approved unless by one of the Finance Section Chiefs
- Water usage report needs to be turned in Daily

## **INCIDENT BILLING INFORMATION**

### **CAL FIRE - Amador El Dorado Unit**

2840 Mt. Danaher Road  
Camino, CA 95709  
Index Code: 2700  
Billing Code: 013872  
PCA Code: 00900  
Federal P Code PNJ3EV

**Rich Browne / Abby O'Leary**  
**Finance Section Chiefs**

# TWO OPERATOR (24 HR SHIFT)

EMERGENCY SHIFT TICKET and EVALUATION FORM <small>The responsible Government Officer will complete this form each shift</small>						Contractor Name <b>SMOKEY DOZER</b>			
Incident or Project Name <b>SAMPLE</b>		Incident Number <b>CALNU 012345</b>		Request Number <b>E-84</b>		Operator #1 <b>FRED RANGER</b>		Operator #2 <b>ED BOSS</b>	
Agreement Number <b>LNU - 01234567</b>						Operator Furnished By: <input checked="" type="checkbox"/> Contractor <input type="checkbox"/> Government			
Equipment Make <b>CAT 06C</b>		Equipment Model / Type <b>DOZ TYPE 2-D</b>				Operating Supplies Furnished By: <input checked="" type="checkbox"/> Contractor <input type="checkbox"/> Government			
Serial Number <b>10K1234</b>		License Number <b>---</b>				Equipment Status <input checked="" type="checkbox"/> Inspected <input checked="" type="checkbox"/> Under Agreement			
Equipment Use						Released by Government <input type="checkbox"/>			
(Circle) Hours / Days / Miles						Withdrawn by Contractor <input type="checkbox"/>			
Date	Start	Stop	Work	Assignment		Remarks/Comments ** <b>- 23:00 CHANGED OPERATORS FRANGER FOR E. BOSS</b> <b>- NO DAMAGE / NO CLAIM</b>			
10-4	0700	2400	17	DIV - A					
10-5	0001	0700	7	DIV - A					
Vendor Rating						Govt. Rep. Name and Position - PRINT <b>RON AGENT DIV-A</b>			
						Govt. Rep. Signature <i>[Signature]</i>			
Met Performance Expectations						Contractor Signature <b>Fred Ranger</b>			
Equipment in Safe Working Condition						Date <b>10-5-14</b> Time <b>0710</b>			
Operator Skill Level						CAL FIRE 297 (Rev 3-2011)			
Operates Safely						Pink - Finance			
Operator's Cooperation Level						Blue - Home Unit HE Coordinator			
Overall Performance						Yellow - Vendor			
* NOTE: Any rating of POOR requires an explanation in Comment Section.						White - Govt Representative			
**Final evaluation or for more documentation, use an ICS Form 230 or equivalent.									

# ONE OPERATOR (16 HR MAX.)

EMERGENCY SHIFT TICKET and EVALUATION FORM <small>The responsible Government Officer will complete this form each shift</small>						Contractor Name <b>WATER HAULING INC.</b>			
Incident or Project Name <b>SAMPLE</b>		Incident Number <b>CALNU 012345</b>		Request Number <b>E-132</b>		Operator #1 <b>JOHN AGUA</b>		Operator #2 <b>---</b>	
Agreement Number <b>MEU - 12345678</b>						Operator Furnished By: <input checked="" type="checkbox"/> Contractor <input type="checkbox"/> Government			
Equipment Make <b>1996 PETE</b>		Equipment Model / Type <b>WT TYPE-1</b>				Operating Supplies Furnished By: <input checked="" type="checkbox"/> Contractor <input type="checkbox"/> Government			
Serial Number <b>1234VIN 0123456</b>		License Number <b>9P12345</b>				Equipment Status <input checked="" type="checkbox"/> Inspected <input checked="" type="checkbox"/> Under Agreement			
Equipment Use						Released by Government <input type="checkbox"/>			
(Circle) Hours / Days / Miles						Withdrawn by Contractor <input type="checkbox"/>			
Date	Start	Stop	Work	Assignment		Remarks/Comments ** <b>- ONE OPERATOR</b> <b>- NO DAMAGE / NO CLAIM</b>			
10-11	0001	0700		OFF SHIFT					
10-11	0700	1900	12	DIV - B					
10-11	1900	2400		OFF SHIFT					
Vendor Rating						Govt. Rep. Name and Position - PRINT <b>ED POE</b>			
						Govt. Rep. Signature <i>[Signature]</i>			
Met Performance Expectations						Contractor Signature <b>John Agua</b>			
Equipment in Safe Working Condition						Date <b>10-11</b> Time <b>1900</b>			
Operator Skill Level						CAL FIRE 297 (Rev 3-2011)			
Operates Safely						Pink - Finance			
Operator's Cooperation Level						Blue - Home Unit HE Coordinator			
Overall Performance						Yellow - Vendor			
* NOTE: Any rating of POOR requires an explanation in Comment Section.						White - Govt Representative			
**Final evaluation or for more documentation, use an ICS Form 230 or equivalent.									



**CAL  
FIRE**



# FC-33 DAILY UPDATE

DATE:				24 Hr	12 Hr	
RQST #:				S/T #		
WORK LOCATION:						
<b>Radio IDs:</b>						
<i>ST Leader:</i>		DOZER BLADE HRS	PRTBL PUMP HRS	# OF SAWS	HRS ON EACH SAW	NOTES
<i>Engine/Crew:</i>						
Comments (any changes?):						
CELL PHONE #:						
<small>8/25/2013</small>						

# CAL FIRE INCIDENT MANAGEMENT TEAM WATER USAGE PLAN

## *California Drought Emergency*

The following shall be considered and implemented by all fire resources as a means to provide maximum efficiencies when utilizing water resources, while minimizing the impacts to private and public water supplies. Accountability shall be maintained for all water supplies that are utilized and care should be applied to ensure proper replacement and/or reimbursement to the supplier/ owner.

### **Fireline personnel-** (During mop up operations)

- Use of Pencil Hose and Garden Nozzles with Shut-Offs.
- Use of Back pumps.
- Dry Mop-up and consolidation of heavy fuels to areas where they can burn out safely
- Locate/ Relocate Firelines to lighter fuels or natural barriers when safe.
- Set up and use portable tanks in anticipation of longer transport times for Water Tenders.
- Use of foams, gels and other water enhancers.
- Evaluate need to mop up in excess of 200 feet from fireline

### **Road Maintenance and Repair-**

- Monitor and water roads only when and where needed.
- Water when most effective (evening and nights).
- Use chemical treatments when available (Magchloride, Omni bind ect).
- Consider use of tertiary or treated water (sp)

### **Aviation Operations-**

- Use of Gels, Foams and Retardants. Set up portable plants.
- Consider Blivits and Pencil hose for interior mop up operations as opposed to numerous bucket drops.
- Establish and use pre-use agreements for existing and known water sources.
- Use large watershed dip sites when able. Minimize use of small, static ponds and lakes.
- Maintain accountability of water used and locations of dip sites.
- Evaluate need for interior bucket drops

### **Private Water Supplies-**

- Notify property owner as early as possible.
- Minimize usage and develop alternative water supplies when and where appropriate.
- Track usage (meter, 214 form) and develop a plan to replace water.
- Make arrangements for reimbursement and damage claims if needed.

### **Public/ Municipal Water Supplies-**

- Notify Agency as soon as possible and request a representative to the incident.
- Identify fill areas and request metering devices. Place on incident map.
- Use alternative or reclaimed water sources when available. Place on incident map.
- Make arrangements for reimbursement and damage claims if needed.

### **Management and Supervision-**

- Use leaders intent and establish Water Conservation as an Management Objective.
- Consider complexity of water use on incidents. Establish a Water Supply Group Supervisor to coordinate additional resources to support the incident needs.
- Complete the Water Usage Report daily and turn in to Finance
- Review this check list and brief daily.









# CAL FIRE INCIDENT MANAGEMENT TEAM 1

PHILL VENERIS – INCIDENT COMMANDER



## DEMOBILIZATION PLAN - SUMMARY

Butte Incident  
CA-AEU-024918

### GENERAL INFORMATION

The Demobilization Plan is developed to facilitate the orderly removal and checkout of resources on the incident. By definition, surplus personnel are available for release if they have rested for a minimum of **8 hours**.

### GENERAL GUIDELINES

- **NO RESOURCES WILL LEAVE THE INCIDENT UNTIL AUTHORIZED TO DO SO BY THE DEMOB UNIT.**
- DEMOB list will be posted around camp and also will be added to the CAL FIRE IMT 1 online folder. (**Scan QR code to read DEMOB list or <http://calfire.box.com/calfireimt1>**)
- Efforts will be made to ensure that all released personnel arrive at their destination prior to 2200 hours.
- All government and hired vehicles leaving the incident will have a safety inspection. If a vehicle is within 1,000 miles of a "B" service, it is the responsibility of the resource to contact Ground Support and have an oil change prior to their scheduled DEMOB time.
- All trainees are to keep their time up to date and report to the Training Specialist with their task books and evaluations prior to completion of the demobilization process.
- All strike team leaders are responsible to call North Ops at 1-800-237-3703 immediately upon being released from the incident.

### RESPONSIBILITIES

**Unit Leaders** will declare resources excess to their **Section Chief**. **Section Chiefs** will declare excess resources to the Planning Section Chief through the **Resource Unit Leader**. This should be done 36 hours in advance of anticipated release. Use the **Declaration of Excess Resources sheet or General Message Form (ICS-213)** to list all excess resources. Include the resource name, request number, name of person, date and time of declared excess, and time in which the resource will be eligible to leave. Send to the **RESOURCE UNIT** where the resource will be determined to be surplus to the incident. Surplus resources will then be able to report to the **DEMOB UNIT**, receive a Demobilization Checkout Form (ICS 221), get the appropriate ICS 221 signatures, and then return the completed ICS 221 to the DEMOB UNIT prior to final release or reassignment.

### RELEASE PRIORITIES

1. Organized fire departments
2. OES engines
3. Hired personnel and equipment
4. Other agencies (USFS, BLM, etc.)
5. Out of region Cal Fire forces
6. Within Region Cal Fire Forces
7. Unit CAL FIRE Forces

### TRAVEL INFORMATION

All resources will meet agency specific requirements on hours of travel per day. For CAL FIRE hand crews, a full 24 hour reset period shall be adhered to before departing from the incident. After a crew's last operational period they shall begin the demobilization release procedure during their 24 hour off shift. In addition, they must use the following complete 24 hour period as reset time before they depart from the incident.



# AEU BUTTE DEMOB LIST 9-21-15



Req#	Resource ID	Time	Req#	Resource ID	Time
O-788	BUCKLEY JAMES	7:15	E-221	STC XME 2150C	9:15
O-553	ROBERTS SCOTT	7:15	O-51	Margiott, Ken	9:15
O-568	FALM Ackerman, Bart	7:30	E-275	W/T PVT ORSI	9:30
O-89	Hill, Jeremy M	7:30	E-224	STC XSB 1521C	9:30
E-260	W/T PVT HARRIS	7:30	O-563	FALM Criss, Sheldon	9:30
E-273	W/T PVT WILLMORE	7:30	E-284	W/T PVT WATERBOYS	9:30
O-9	EAGEN BRAIN	7:30	O-476	Robitaille, Jason	9:30
E-75	ENG AEU 2771	7:30	E-171	W/T PVT FONTERA	9:30
E-402	ENG AEU 2752	7:30	E-223	STC XSL 1471C	9:45
E-403	ENG AEU 2751	7:30	O-754	Eoff, Nickolas K	9:45
E-404	ENG AEU 2779	7:30	E-219	STC XCZ 2328C	10:00
E-405	ENG CAM 288	7:30	O-116	MERTS-Sierra I	10:00
O-222	Maiorana, Elliot P	7:45	E-166	STC XCO 3025C	10:15
O-718	Blum, Francis Sam	7:45	E-164	STC XPL 4131C	10:30
E-754	STC TCU 9443C	7:45	E-121	W/T DENNIS GREY	10:30
C-23	STG LAC 1180G	8:00	E-385	W/T PVT RYAN	10:30
O-132	Ryan, Lawrence A	8:00	E-163	STC XTB 4231C	10:45
C-141	North Pacific	8:00	O-229	Mcdonald, Ed	10:45
E-177	ENG NTF 54	8:00	E-45	STC XTB 4230C	11:00
E-48	STC XSD 6418C	8:15	E-269	W/T LENAHAN'S	11:30
O-128	Porrazzo, Brian M	8:15	E-111	F/T HUNT & SONS	11:30
O-21	Byde, Patrick	8:30	E-270	W/T LENAHAN'S	11:30
O-558	FALM Ridge Logging	8:30	O-319	FALM Pacheco	13:00
E-330	W/T PVT DAVIS	8:30	O-323	FALM Webner,Robert	13:00
E-331	W/T PVT DAVIS	8:30	E-283	W/T GOLD & SONS	13:00
E-249	STC XRI 6808C	8:30	C-165	CCC LOS PADRES 4	16:00
O-135	Boone, Matthew	8:45	C-40	CCC GREENWOOD 6	16:00
E-225	STC XRI 6074C	8:45	C-41	CNC CCC DELTA 2	16:00
E-167	STC XSH 3151C	9:00	C-42	CMP CCC TAHOE 6	16:00
O-103	Barnhill, Charles	9:00	O-374	Cortez, John	16:00

# ***TRAINING SPECIALIST MESSAGE***

**### Please Be Proactive ###**

Training will CLOSE on Wednesday at noon.  
Please submit all material before then:

Bring your **COMPLETED** evaluation record, performance evaluation (ICS-225), qualification card and position task book. Please ensure **ALL FIELDS** are filled in on all paperwork.

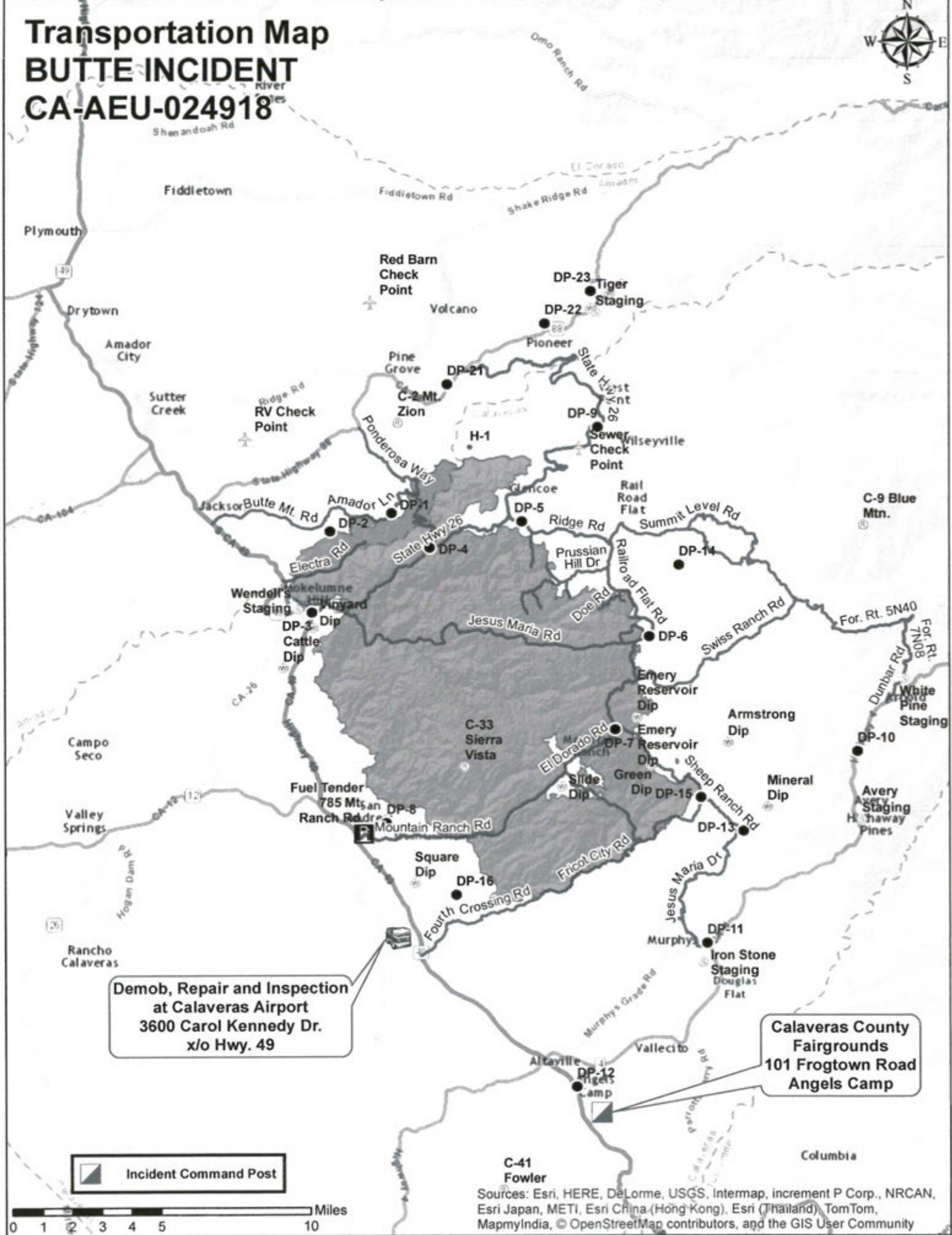
We are now experiencing an increase in **DEMOB'S** with the incident. Please come by early to close out your training package and check out with us PRIOR to starting the **DEMOB** process.

**Training Specialist**  
***Steve Hurdle***

## BUTTE INCIDENT IAP PHONE LIST

Butte Communications	530-306-0190
Medical	925-588-6749
PIO/Info Call Center	209-822-3159 Landline
Liaison Officer	760-594-2604 Dave Schloss
Law Liaison	760-310-5069 Scott Black
Law Enforcement Unit	209-736-9545 Landline
OES rep	916-912-4685 ext 77728
Plans (Resources)	209-736-9583 Landline
Situation Unit	209-736-9583 Landline
Check-In	209-736-9474 Landline
Demob Unit Leader	209-736-9460 Landline
Training Specialist	949-285-2094 Steve Hurdle
Supply	530-370-2363 Jarad Tompkins
Ordering	559-281-4337 Edwin Simpson
Crew Tech Specs	661-618-4620 Matt Edmiston, Amador
Crew Tech Specs	530-340-0888 Capt Cyrus McCormick
Motels	925-588-6760
Finance/Admins	209-736-9603 Landline
Equipment Time Unit	209-736-9531 Landline
Personnel Time Unit	209-890-3506 Landline
Procurement	209-890-3425 Landline
Cost Unit	209-736-9579 Landline

# Transportation Map BUTTE INCIDENT CA-AEU-024918



Demob, Repair and Inspection  
at Calaveras Airport  
3600 Carol Kennedy Dr.  
x/o Hwy. 49

Calaveras County  
Fairgrounds  
101 Frogtown Road  
Angels Camp


C-41  
Fowler

Sources: Esri, HERE, DeLorme, USGS, Intermap, increment P Corp., NRCAN, Esri Japan, METI, Esri China (Hong Kong), Esri (Thailand), TomTom, MapmyIndia, © OpenStreetMap contributors, and the GIS User Community



**Base Camp  
BUTTE INCIDENT  
CA-AEU-024918**

Calaveras County Fairgrounds



South Entrance: For

- \*Engines
- \*Transports
- \*Water Tenders
- \*CCV

North Entrance: For

- \*Overhead
- \*Public
- \*Vendors
- \*Law Enforcement
- \*Overflow

See "Main Street" map for details



**Main Street**  
**BUTTE INCIDENT**  
**CA-AEU-024918**

Calaveras County Fairgrounds



## Butte Incident Command Post MAP

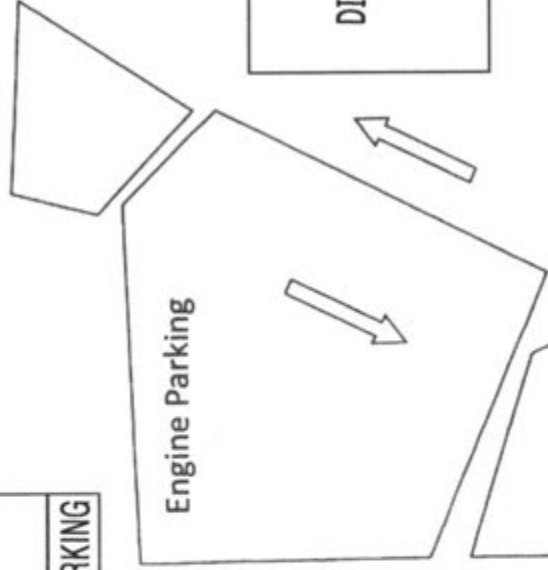
BRIEFING	1
LAW ENFORCEMENT	2
FINANCE	3
COST	4
PROCUREMENT	5
COMP CLAIMS	6
TIME	7
OPERATIONS	8
SAFETY	9
PLANS	10
CAL OES REP	11
RESOURCES	12
SITUATION	13
CHECK IN	14
DEMOB	15
TRAINING SPECIALIST	16
CLERICAL	17
CAL FIRE ACCOMMODATION	18
IMET	19
FBAN	20
KITCHEN	21

COMMUNICATIONS	22
PG&E LIASION	23
GROUND SUPPORT	24
FACILITIES	25
LIAISON	26
ORDERING	27
MEETING HALL	28
MOBIL SLEEPERS	29
LAUNDRY	30
SHOWERS	31
PIO	32
SUPPLY	33
LUNCHES & ICE, WATER	34
CREW/ CDC SLEEPING	35
MEDICAL	36
ENGINE PARKING	37
TRANSPORT PARKING	38
WATER TENDER PARKING	39
OVERHEAD PARKING	40
FUEL	41

**DOZER PARKING ACROSS HIGHWAY  
FUEL OFFSITE @ TRUE VALUE HARWARE**

Ground Support

SLEEPER TRAILERS SHOWERS LAUNDRY  
NO ENGINE PARKING



Crew Parking  
NATIONAL GUARD PARKING  
NATIONAL GUARD SLEEPING

INMATE SLEEPING

Finance  
Clerical  
IC  
OPS

Overhead Parking  
LAUNDRY  
SHOWERS  
Entrance

Motels  
COMMS

CHECK IN RESOURCES SITUATION

Mainstreet

Kitchen

DINING

ANIMAL SHELTER

Supply

Refer  
OVERFLOW PARKING

DELIVERIES ENTRANCE

Sherwood Street

Locust Street

Empire Street



Amador Base Camp Map  
Butte Fire CA-AEU-024918  
Sacramento Regional

Highway 49

