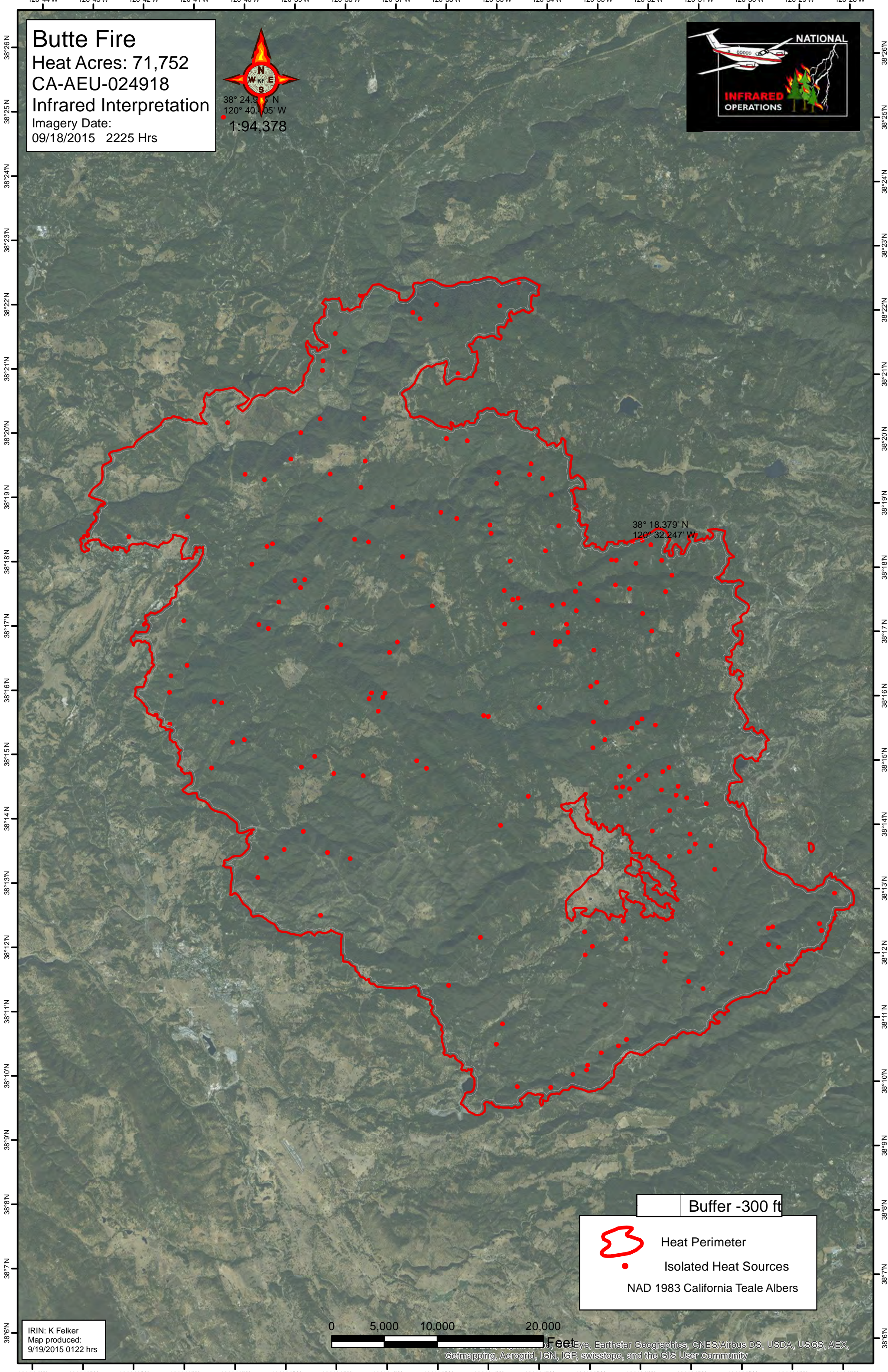




120°44'W 120°43'W 120°42'W 120°41'W 120°40'W 120°39'W 120°38'W 120°37'W 120°36'W 120°35'W 120°34'W 120°33'W 120°32'W 120°31'W 120°30'W 120°29'W 120°28'W

Butte Fire
Heat Acres: 71,752
CA-AEU-024918
Infrared Interpretation
Imagery Date:
09/18/2015 2225 Hrs



38° 18.379' N
120° 32.247' W

Buffer -300 ft

-  Heat Perimeter
-  Isolated Heat Sources
- NAD 1983 California Teale Albers

0 5,000 10,000 20,000 Feet

IRIN: K Felker
Map produced:
9/19/2015 0122 hrs

Map data provided by: Earthstar Geographics, CNES/Airbus DS, USDA, USGS, AEX, Getmapping, Aerogrid, IGN, IGP, swisstopo, and the GIS User Community

120°44'W 120°43'W 120°42'W 120°41'W 120°40'W 120°39'W 120°38'W 120°37'W 120°36'W 120°35'W 120°34'W 120°33'W 120°32'W 120°31'W 120°30'W 120°29'W 120°28'W