


120°44'W 120°43'W 120°42'W 120°41'W 120°40'W 120°39'W 120°38'W 120°37'W 120°36'W 120°35'W 120°34'W 120°33'W 120°32'W 120°31'W 120°30'W 120°29'W 120°28'W

**Butte Fire**  
Heat Acres: 70,869  
CA-AEU-024918  
Infrared Interpretation  
Imagery Date:  
09/19/2015 2105 Hrs





38° 22.378' N  
120° 34.554' W

38° 22.410' N  
120° 34.617' W

38° 10.795' N  
120° 31.284' W

Buffer 500ft

 Heat Perimeter  
 Isolated Heat Sources  
NAD 1983 California Teale Albers

0 5,000 10,000 20,000 Feet

IRIN: K Felker  
Map produced:  
9/19/2015 2235 hrs

Map data provided by: Earthstar Geographics, CNES/Airbus DS, USDA, USGS, AEX, Getmapping, Aerogrid, IGN, IGP, swisstopo, and the GIS User Community

38°26'N  
38°25'N  
38°24'N  
38°23'N  
38°22'N  
38°21'N  
38°20'N  
38°19'N  
38°18'N  
38°17'N  
38°16'N  
38°15'N  
38°14'N  
38°13'N  
38°12'N  
38°11'N  
38°10'N  
38°9'N  
38°8'N  
38°7'N  
38°6'N

38°26'N  
38°25'N  
38°24'N  
38°23'N  
38°22'N  
38°21'N  
38°20'N  
38°19'N  
38°18'N  
38°17'N  
38°16'N  
38°15'N  
38°14'N  
38°13'N  
38°12'N  
38°11'N  
38°10'N  
38°9'N  
38°8'N  
38°7'N  
38°6'N