

120°44'W 120°43'W 120°42'W 120°41'W 120°40'W 120°39'W 120°38'W 120°37'W 120°36'W 120°35'W 120°34'W 120°33'W 120°32'W 120°31'W 120°30'W 120°29'W 120°28'W

Butte Fire
Heat Acres: 70,869
CA-AEU-024918
Infrared Interpretation
Imagery Date:
09/19/2015 2105 Hrs





38° 22.378' N
120° 34.554' W

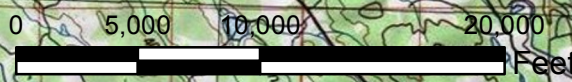
38° 22.410' N
120° 34.617' W

38° 10.795' N
120° 31.284' W

Buffer 500ft

 Heat Perimeter
 Isolated Heat Sources
NAD 1983 California Teale Albers

IRIN: K Felker
Map produced:
9/19/2015 2233 hrs



120°44'W 120°43'W 120°42'W 120°41'W 120°40'W 120°39'W 120°38'W 120°37'W 120°36'W 120°35'W 120°34'W 120°33'W 120°32'W 120°31'W 120°30'W 120°29'W 120°28'W