



INCIDENT MANAGEMENT TEAM 3

Travel Map Packet
to the
Burnett Incident Base

Blue Canyon Airport
40225 Airport Rd, Alta, CA

— *Safe Travels* —

In readiness is all

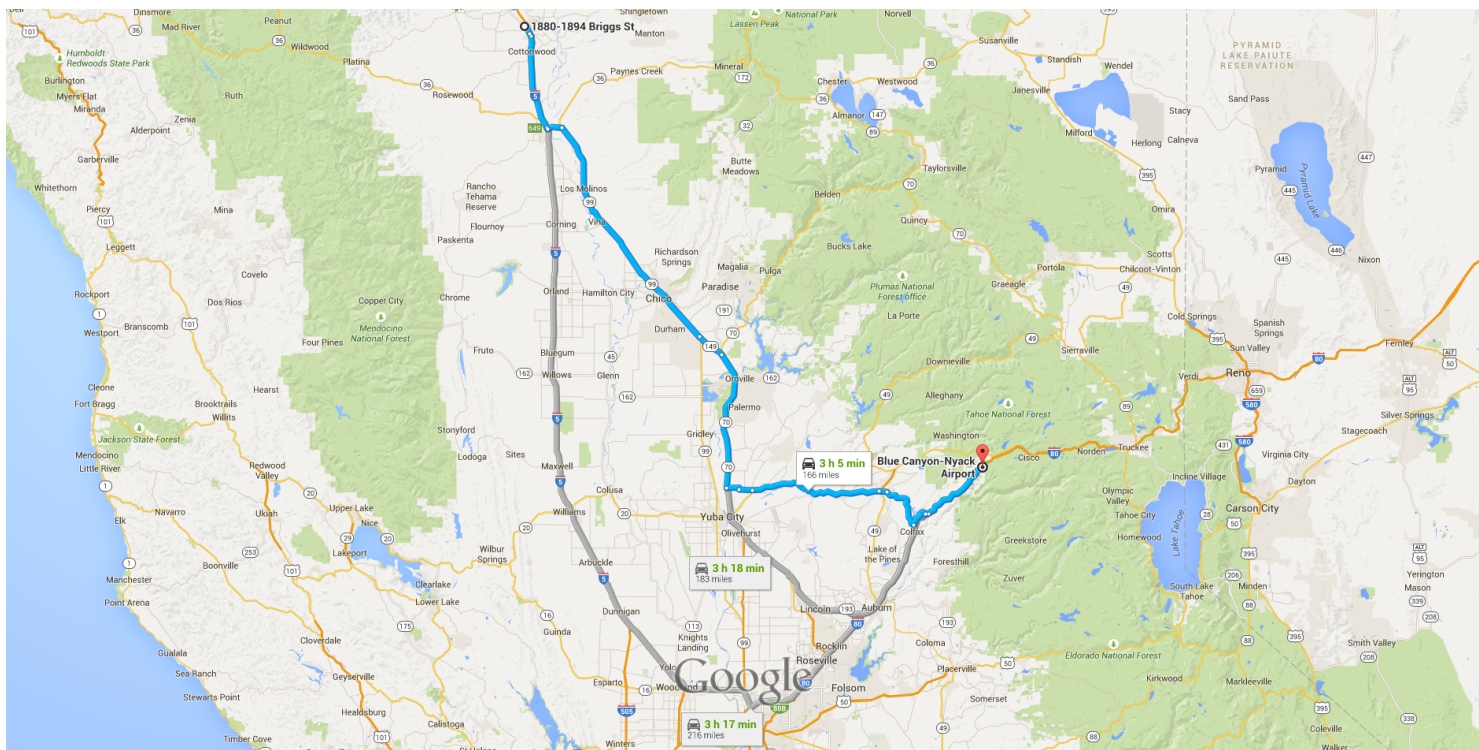


Google

1880-1894 Briggs St, Anderson, CA 96007 to Blue Canyon-Nyack Airport

Drive 166 miles, 3 h 5 min

Travel Map from Anderson Mobilization Center to Burnett Incident Base at Blue Canyon Airport



o 1880-1894 Briggs St

Anderson, CA 96007

Get on I-5 S

_____ 2.4 mi / 5 min

- ↑ 1. Head northeast on Briggs St toward W Center St

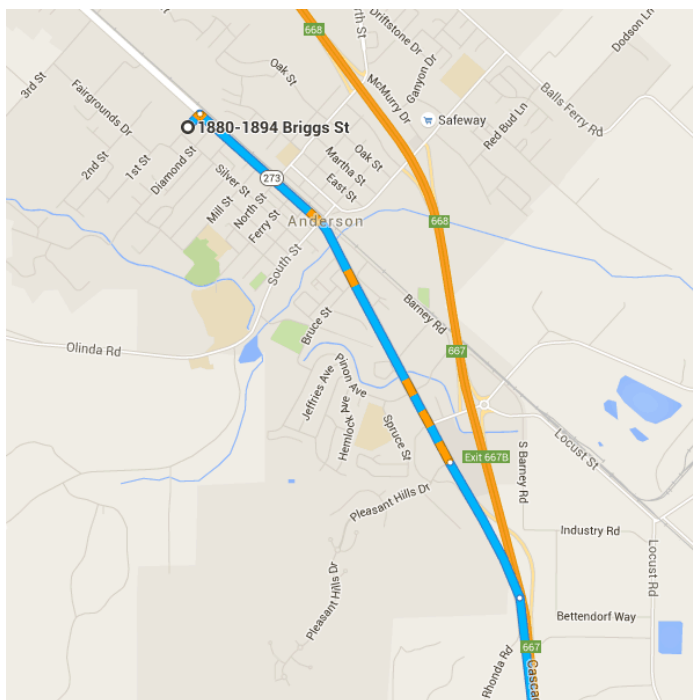
_____ 371 ft

- ↘ 2. Turn right onto CA-273 S

_____ 1.7 mi

- ⤴ 3. Take the ramp onto I-5 S

_____ 0.6 mi



Continue on I-5 S. Take CA-99 S, CA-70 S/State Hwy 70 and CA-20 E to W Empire St/Eric W. Rood Memorial Expy in Grass Valley

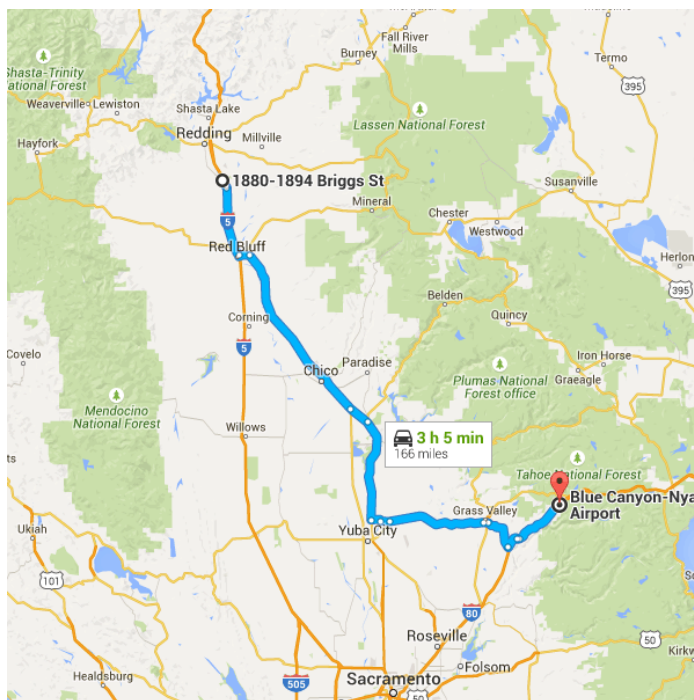
131 mi / 2 h 14 min

- 4. Merge onto I-5 S 17.4 mi
- 5. Take exit 649 for CA-36/Antelope Blvd toward Central Red Bluff/CA-99/Chico/Fair Ground/Lassen National Park 0.3 mi
- 6. Turn left onto CA-36 E/Antelope Blvd
 i Continue to follow Antelope Blvd 2.8 mi
- 7. Continue onto CA-99 S 47.8 mi
- 8. Keep left to continue on CA-149 S, follow signs for California 149 S/Oroville/Marysville/California 70 5.4 mi
- 9. Continue onto CA-70 S/State Hwy 70 26.2 mi
- 10. Turn left onto Woodruff Ln 2.7 mi
- 11. Turn left to stay on Woodruff Ln 2.4 mi
- 12. Turn left onto CA-20 E 25.8 mi

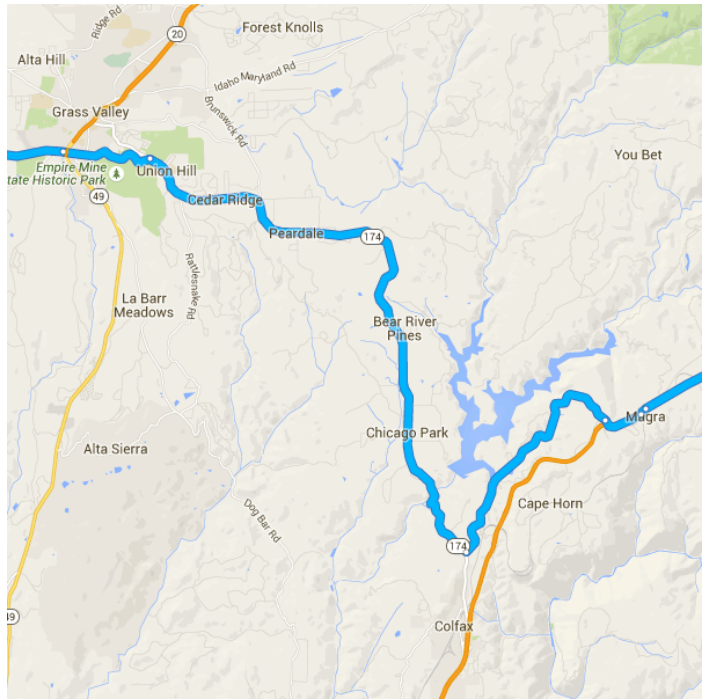
Get on I-80 E in Placer County from CA-174 E and Rollins Lake Rd

16.8 mi / 28 min

- 13. Continue straight onto W Empire St/Eric W. Rood Memorial Expy
 i Continue to follow W Empire St 1.6 mi
- 14. Turn right onto CA-174 E 10.2 mi
- 15. Turn left onto Rollins Lake Rd 4.2 mi



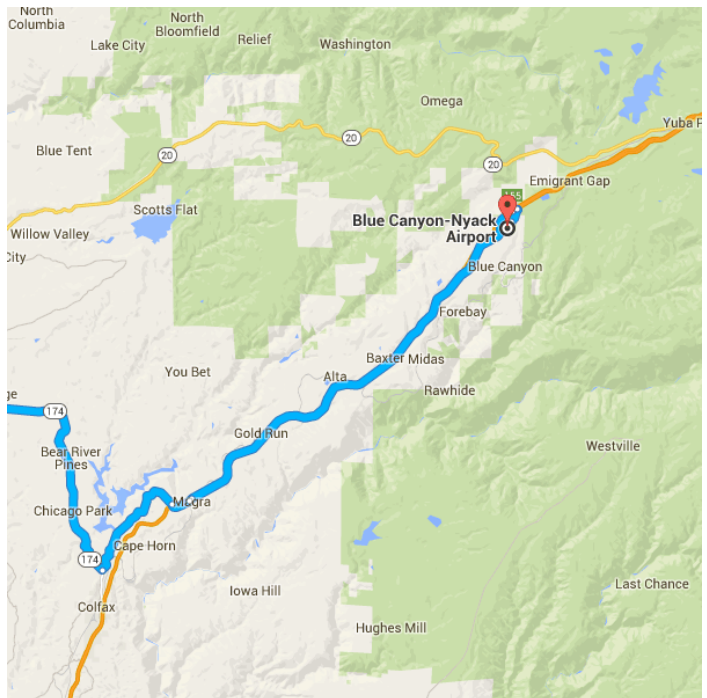
- ↑ 16. Continue onto **Magra Rd**
_____ 0.7 mi
- ↶ 17. Turn **left** toward **I-80 E**
_____ 102 ft
- ↗ 18. Turn **right** to merge onto **I-80 E**
_____ 0.1 mi



Follow **I-80 E**. Take exit **155** from **I-80 E**

_____ 14.9 mi / 14 min

- ↗ 19. Merge onto **I-80 E**
_____ 14.8 mi
- ↘ 20. Take exit **155** toward **Blue Canyon**
_____ 0.2 mi



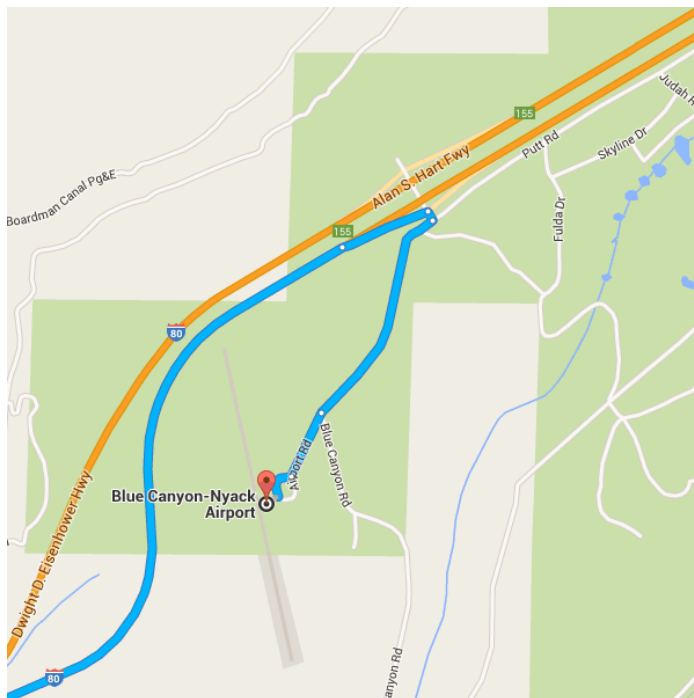
Follow **Blue Canyon Rd** to **Airport Rd**

_____ 0.7 mi / 3 min

- ↘ 21. Turn **right** toward **Blue Canyon Rd**
_____ 108 ft
- ↘ 22. Turn **right** onto **Blue Canyon Rd**
_____ 0.5 mi
- ↑ 23. Continue straight onto **Airport Rd**
_____ 0.1 mi

- 24. Turn right to stay on Airport Rd
 - 📘 Destination will be on the right

 335 ft



📍 Blue Canyon-Nyack Airport

40225 Airport Road, Alta, CA 95701

These directions are for planning purposes only. You may find that construction projects, traffic, weather, or other events may cause conditions to differ from the map results, and you should plan your route accordingly. You must obey all signs or notices regarding your route.

Map data ©2015 Google 10 mi 