



Travel Map Packet
to the
Dodge Incident Base

Gravel Lot at
Clarks Valley Rd and Tuledad Rd

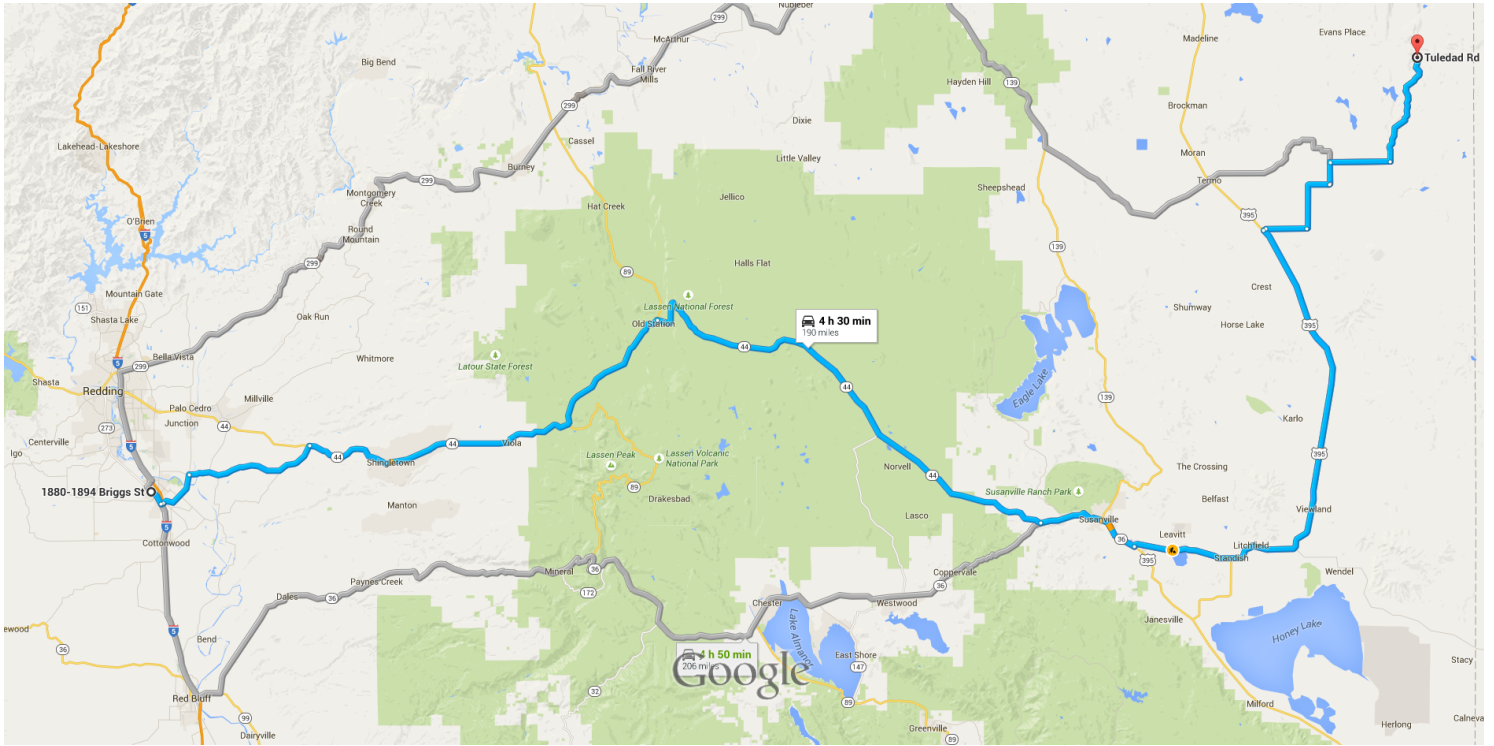
—— *Safe Travels* ——



Google

1880-1894 Briggs St, Anderson, CA 96007 Drive 190 miles, 4 h 30 min to Tuledad Rd, California

Travel Map from Anderson Mobilization Center to the Dodge Incident Staging at Clarks Valley Rd and Tuledad Rd

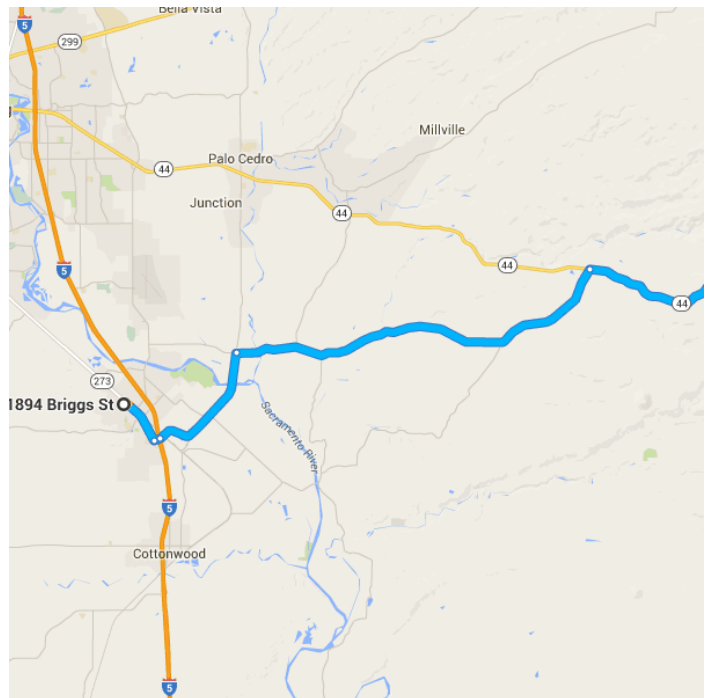


o 1880-1894 Briggs St

Anderson, CA 96007

Follow Deschutes Rd and Dersch Rd to CA-44 E

- 18.5 mi / 24 min
- ↑ 1. Head northeast on Briggs St toward W Center St
- 371 ft
- ↘ 2. Turn right onto CA-273 S
- 1.5 mi
- ↙ 3. Turn left onto Factory Outlets Dr
- 0.2 mi
- 📍 4. At the traffic circle, take the 2nd exit onto Deschutes Rd
- 4.2 mi
- ↘ 5. Turn right onto Dersch Rd
- 12.5 mi



Turn **right** onto **CA-44 E**



_____ 39.9 mi / 43 min

Turn **right** to stay on **CA-44 E** (signs for **Susanville/Reno**)



_____ 45.8 mi / 45 min

Take **US-395 N** to **School House Rd**

_____ 57.5 mi / 1 h 2 min

8. Turn **left** onto **CA-36 E**

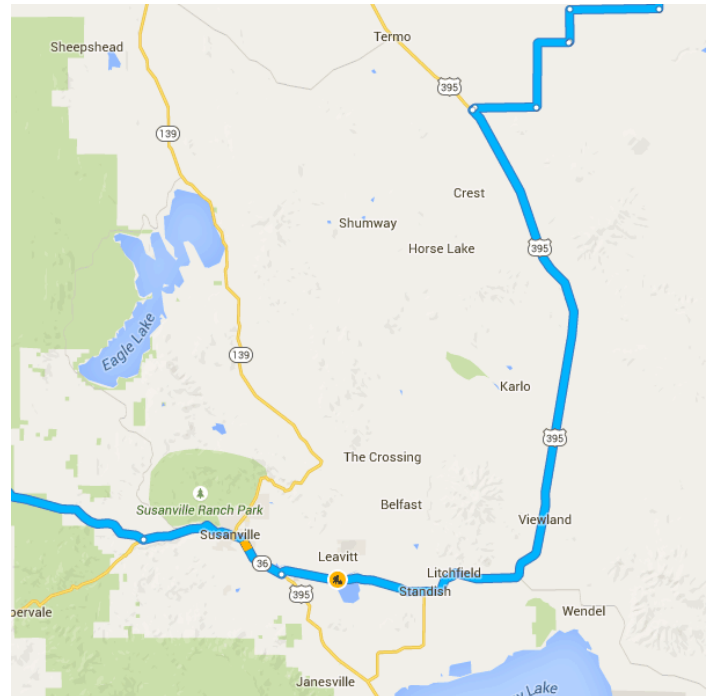


_____ 10.2 mi

9. Turn **left** onto **US-395 N**



_____ 47.3 mi



Follow **Mail Rte Rd** to **Tuledad Rd**

_____ 28.7 mi / 1 h 37 min

10. Turn **right** onto **School House Rd**



_____ 0.2 mi

11. Continue onto **Mail Rte Rd**



_____ 3.8 mi

12. Slight **left** toward **Mail Rte Rd**



_____ 0.1 mi

13. Merge onto **Mail Rte Rd**



_____ 5.8 mi

14. Slight **left** toward **Mail Rte Rd**



_____ 0.1 mi

15. Slight **left** onto **Mail Rte Rd**

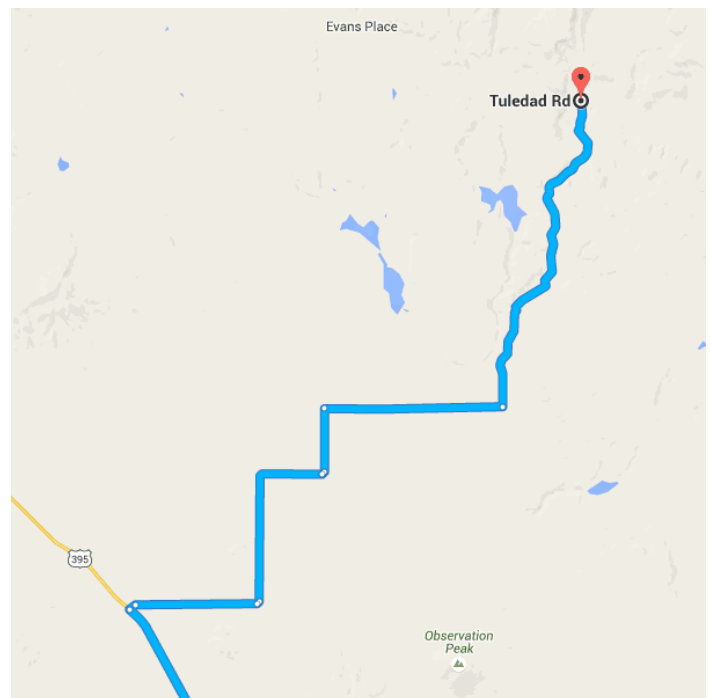



_____ 2.0 mi

16. Turn **right** onto **Tuledad Rd**



_____ 5.5 mi



- 17. Turn left to stay on Tuledad Rd
-  Destination will be on the left
-
- 11.2 mi

Tuledad Rd

California

These directions are for planning purposes only. You may find that construction projects, traffic, weather, or other events may cause conditions to differ from the map results, and you should plan your route accordingly. You must obey all signs or notices regarding your route.

Map data ©2015 Google 5 mi 