



INCIDENT MANAGEMENT TEAM 3

Travel Map Packet
to the
Frog Incident Base

Ambrose

Open Field, 7 miles North of Canby, CA off

Hwy 135

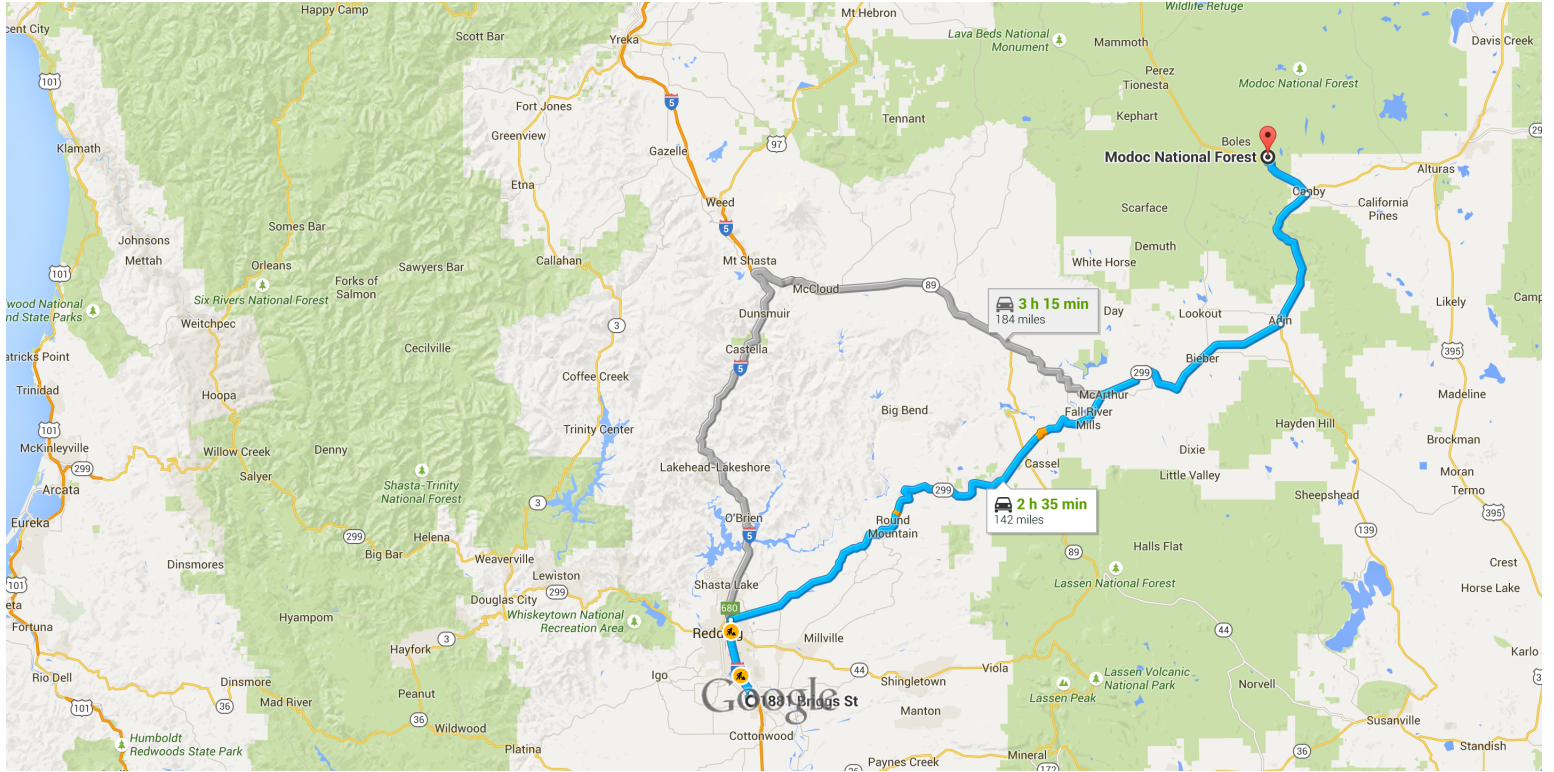
— Safe Travels —

In readiness is all



1881 Briggs St, Anderson, CA 96007 to Modoc National Forest, 225 W 8th St, Alturas, CA 96101

Travel Map from Anderson Mobilization Center to Frog Incident at Abrose (Open field) 7 miles North of Canby, CA off Hwy 135



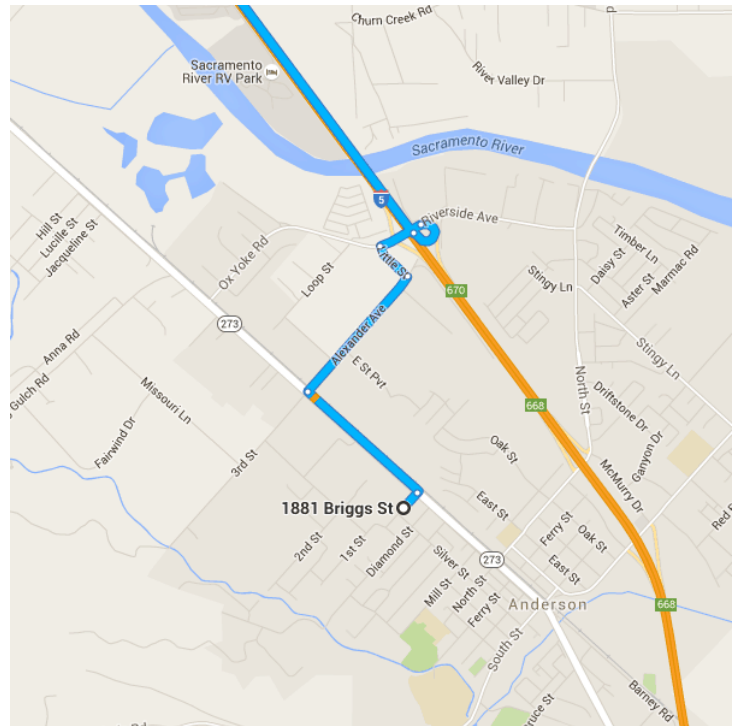
o 1881 Briggs St Anderson, CA 96007

Get on I-5 N from CA-273 N and Alexander Ave

1.7 mi / 4 min

- ↑ 1. Head northeast on Briggs St toward W Center St
410 ft
- ↶ 2. Turn left onto CA-273 N
0.6 mi
- ↷ 3. Turn right onto Alexander Ave
0.6 mi
- ↶ 4. Turn left onto Little St
0.2 mi

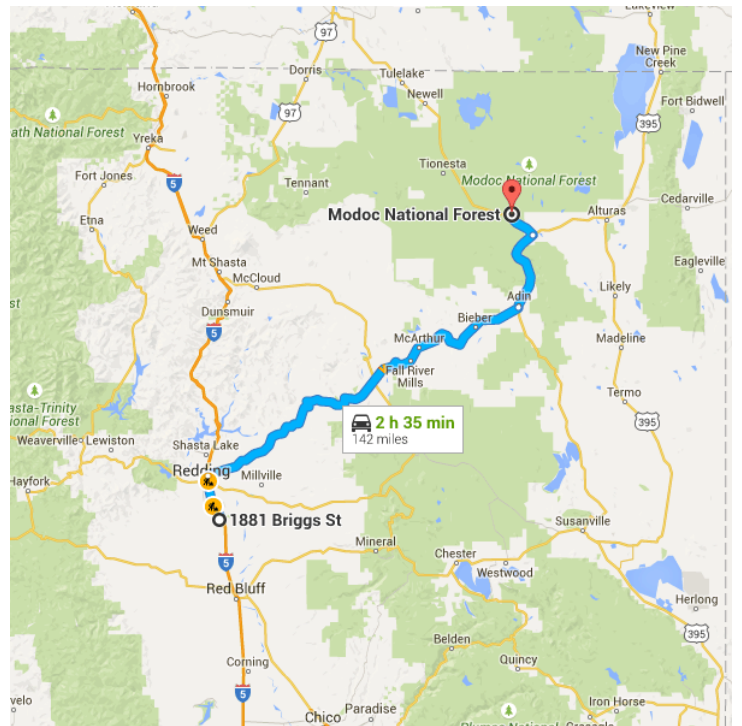
- 5. Turn right onto Riverside Ave
0.2 mi
- 6. Turn right to merge onto I-5 N toward Redding
0.2 mi



Take CA-299 E to Loveness Rd in Modoc County

139 mi / 2 h 28 min

- 7. Merge onto I-5 N
10.4 mi
- 8. Take exit 680 for CA-299/Lake Blvd
0.2 mi
- 9. Keep right at the fork, follow signs for Burney/Alturas/California 299 E and merge onto CA-299 E/Lake Blvd E
Continue to follow CA-299 E
100 mi
- 10. Slight left onto CA-139 N/CA-299 E
21.5 mi
- 11. Turn left onto CA-139 N
7.1 mi

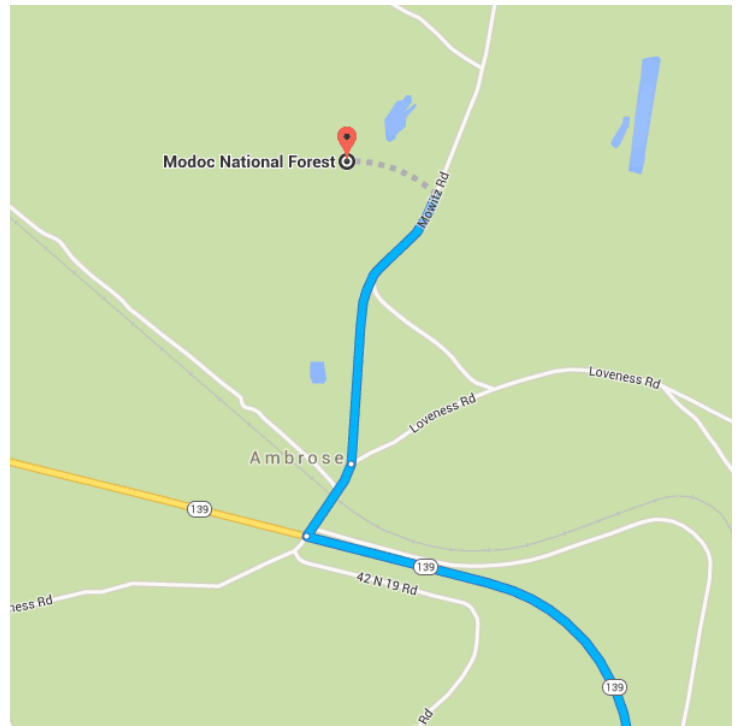


Drive to Mowitz Rd

0.7 mi / 2 min

- 12. Turn right onto Loveness Rd
0.2 mi

- 13. Slight left onto Mowitz Rd
- 0.5 mi



Modoc National Forest, 225 W 8th St

Alturas, CA 96101

These directions are for planning purposes only. You may find that construction projects, traffic, weather, or other events may cause conditions to differ from the map results, and you should plan your route accordingly. You must obey all signs or notices regarding your route.

Map data ©2015 Google 10 mi