



INCIDENT MANAGEMENT TEAM 3

Travel Map Packet
to the
Gasquet Complex Incident Base

Ward Field

Hwy 199, Gasquet, CA

— *Safe Travels* —

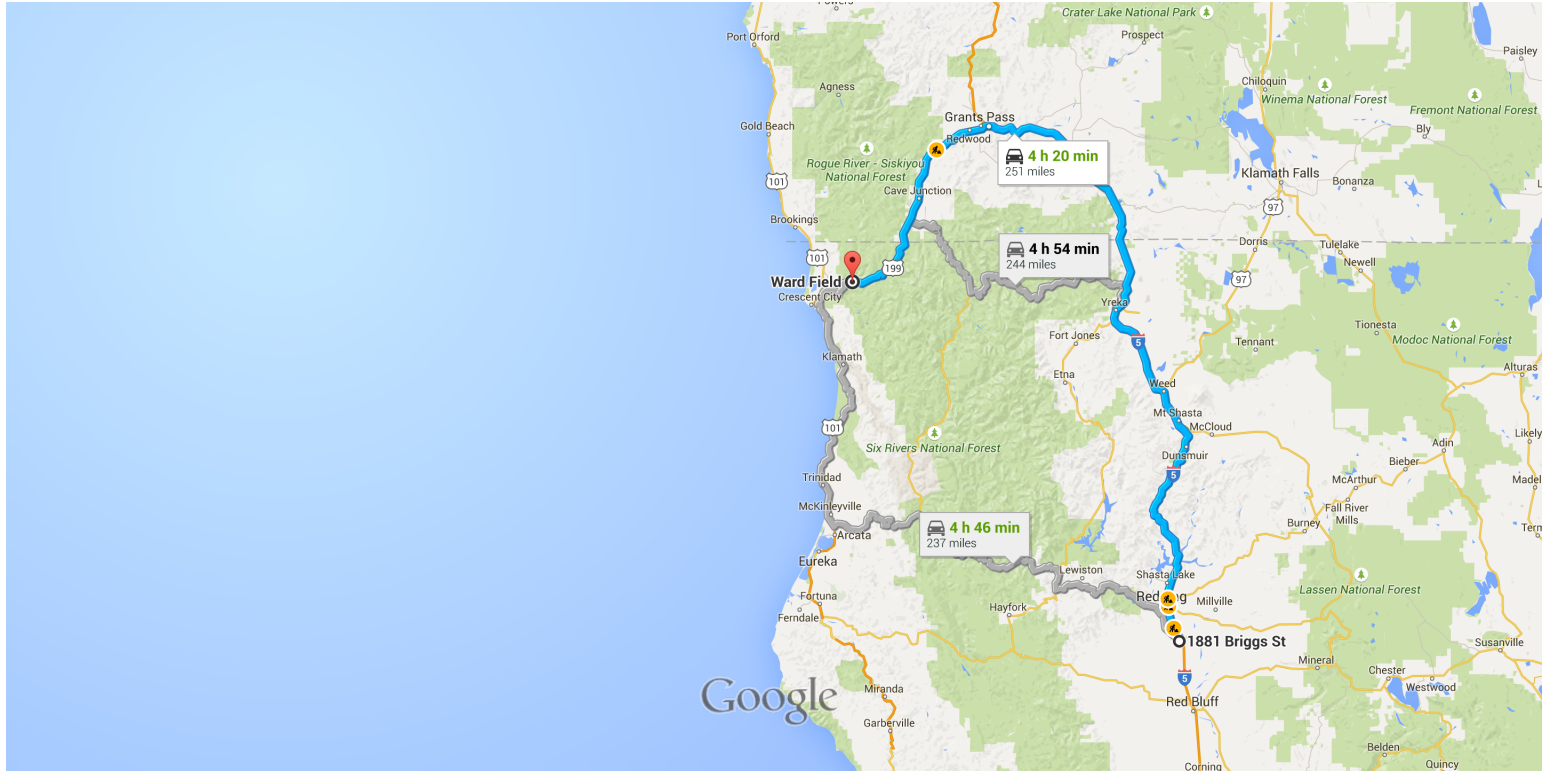
In readiness is all



1881 Briggs St, Anderson, CA 96007 to Ward Field, Gasquet, CA

Drive 251 miles, 4 h 20 min

Travel Map from Anderson Mobilization Center to Gasquet Incident Base at Ward Field, Gasquet, CA



○ 1881 Briggs St

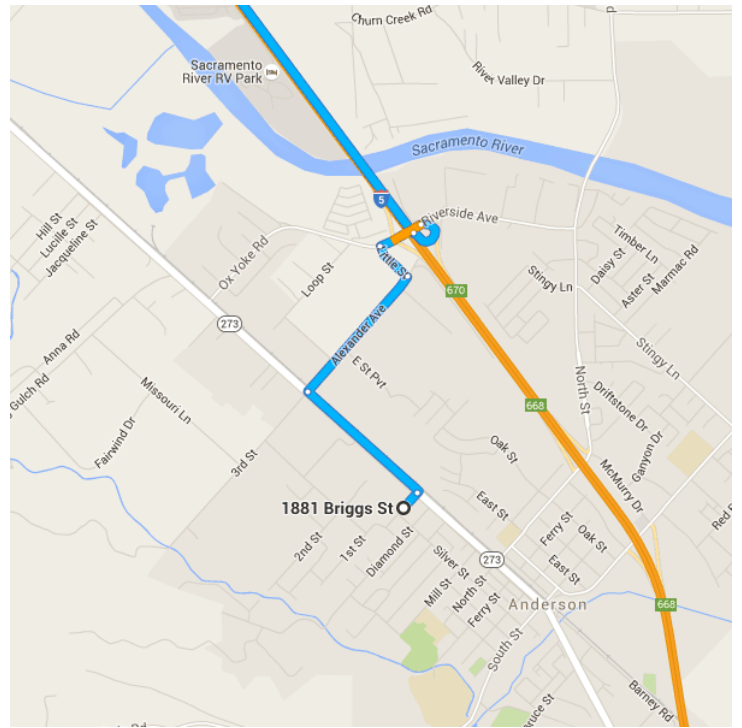
Anderson, CA 96007

Get on I-5 N from CA-273 N and Alexander Ave

1.7 mi / 4 min

- ↑ 1. Head northeast on Briggs St toward W Center St
410 ft
- ↶ 2. Turn left onto CA-273 N
0.6 mi
- ↷ 3. Turn right onto Alexander Ave
0.6 mi
- ↶ 4. Turn left onto Little St
0.2 mi

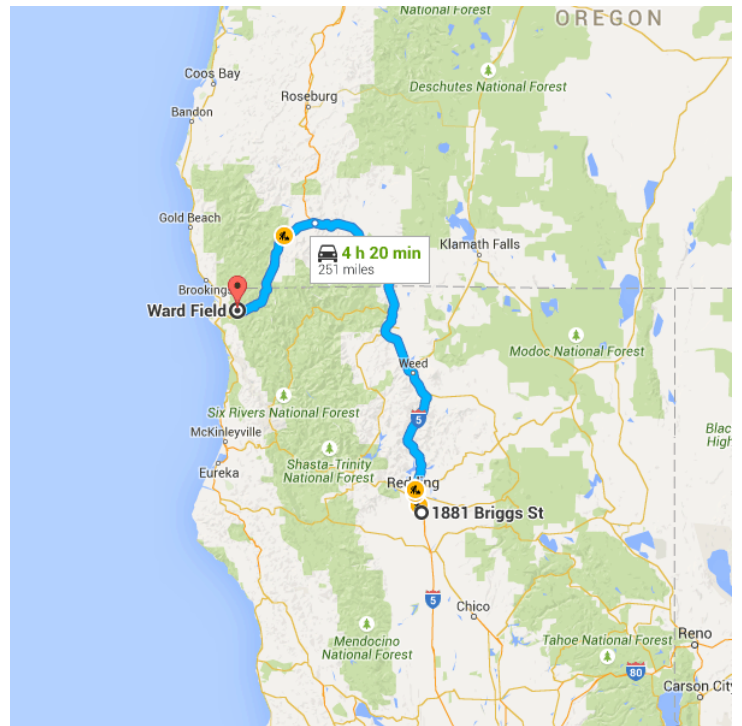
- 5. Turn right onto Riverside Ave 0.2 mi
- 6. Turn right to merge onto I-5 N toward Redding 0.2 mi



Follow I-5 N to US-199 S/Redwood Hwy in Josephine County. Take exit 55 from I-5 N

183 mi / 2 h 49 min

- 7. Merge onto I-5 N 183 mi
i Entering Oregon
- 8. Take exit 55 for US-199/Redwood Hwy toward Ocean Beaches/Crescent City 0.2 mi



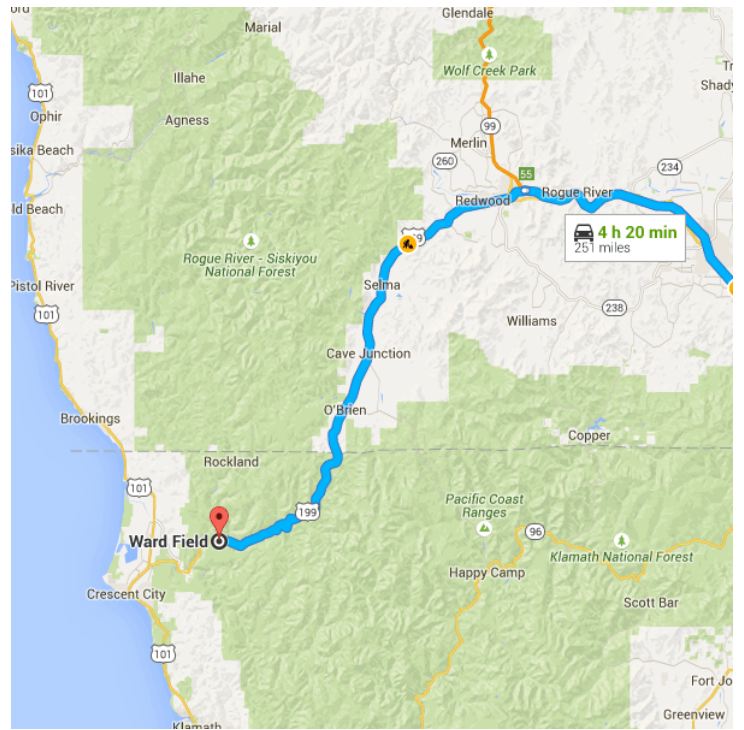
Follow US-199 S/Redwood Hwy to your destination in Gasquet

66.4 mi / 1 h 22 min

- ↑ 9. Continue onto US-199 S/Redwood Hwy
i Entering California

 66.3 mi
- ↪ 10. Turn right

 0.1 mi



📍 **Ward Field**
 Gasquet, CA 95543

These directions are for planning purposes only. You may find that construction projects, traffic, weather, or other events may cause conditions to differ from the map results, and you should plan your route accordingly. You must obey all signs or notices regarding your route.

Map data ©2015 Google 20 mi