



INCIDENT MANAGEMENT TEAM 3

Travel Map Packet

to the

Humboldt LCA

Eel River Conservation Camp

Redwood Dr off Hwy 101, Redway, CA

— *Safe Travels* —

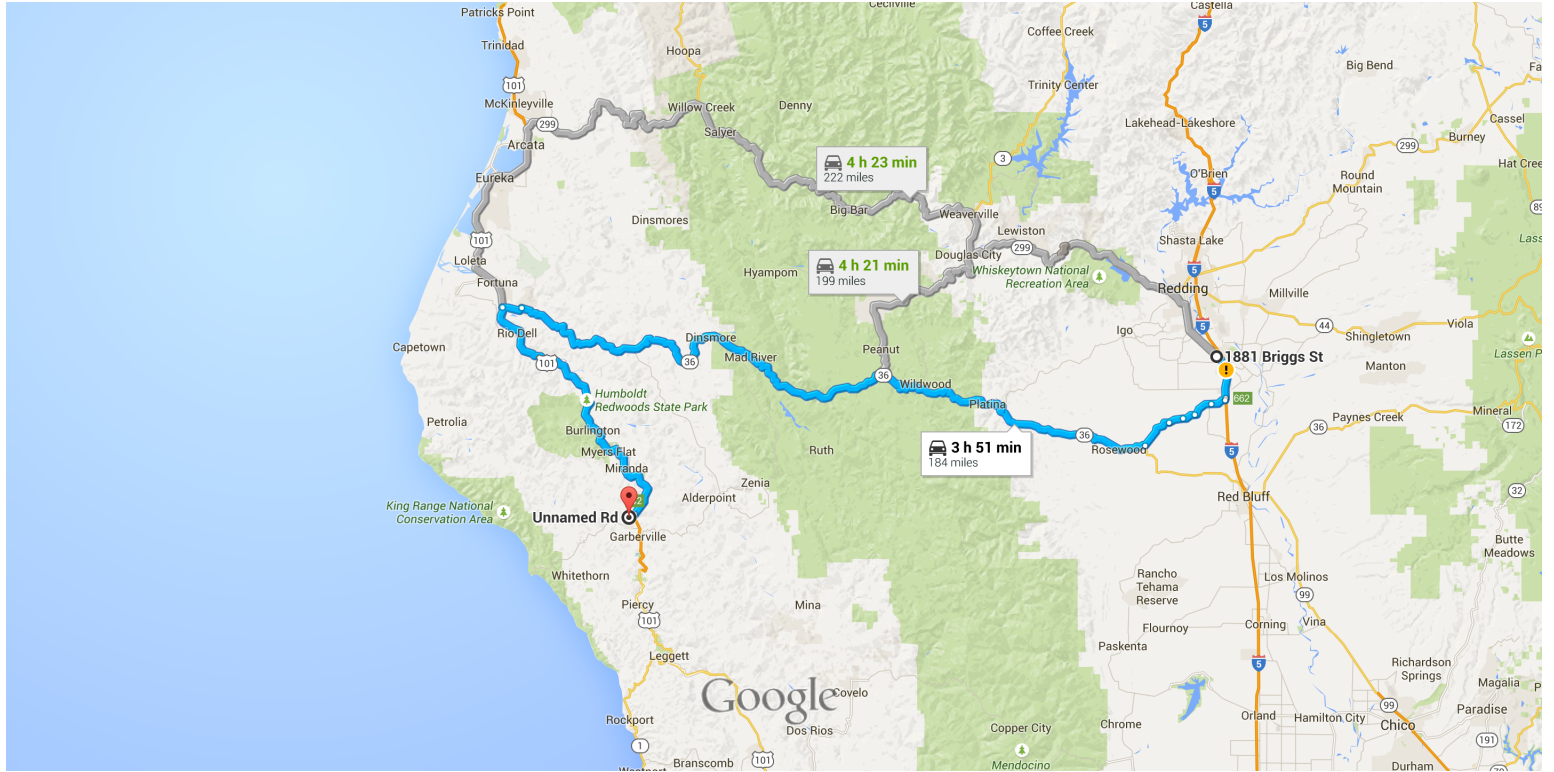
In readiness is all



1881 Briggs St, Anderson, CA 96007 to Unnamed Rd, Redway, CA 95560

Drive 184 miles, 3 h 51 min

Travel Map from Anderson Mobilization Center to Humboldt LCA Incident Base at Eel River Conservation Camp



1881 Briggs St Anderson, CA 96007

Get on I-5 S

_____ 2.4 mi / 5 min

↑ 1. Head northeast on Briggs St toward W Center St

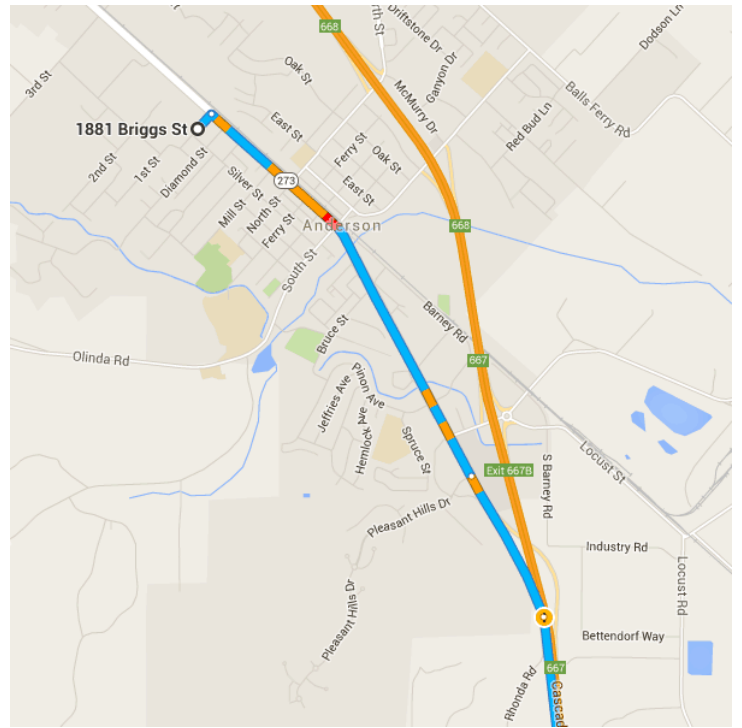
_____ 410 ft

↘ 2. Turn right onto CA-273 S

_____ 1.7 mi

⤴ 3. Take the ramp onto I-5 S

_____ 0.6 mi



Follow I-5 S to Bowman Rd in Tehama County. Take exit 662 from I-5 S

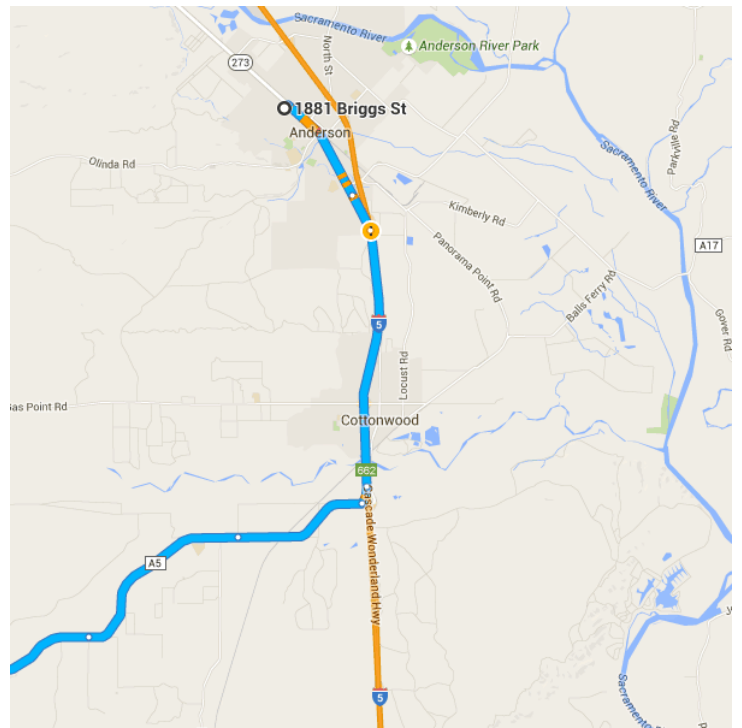
_____ 4.2 mi / 4 min

4. Merge onto I-5 S

_____ 3.9 mi

5. Take exit 662 for Bowman Rd toward County Road A17

_____ 0.3 mi



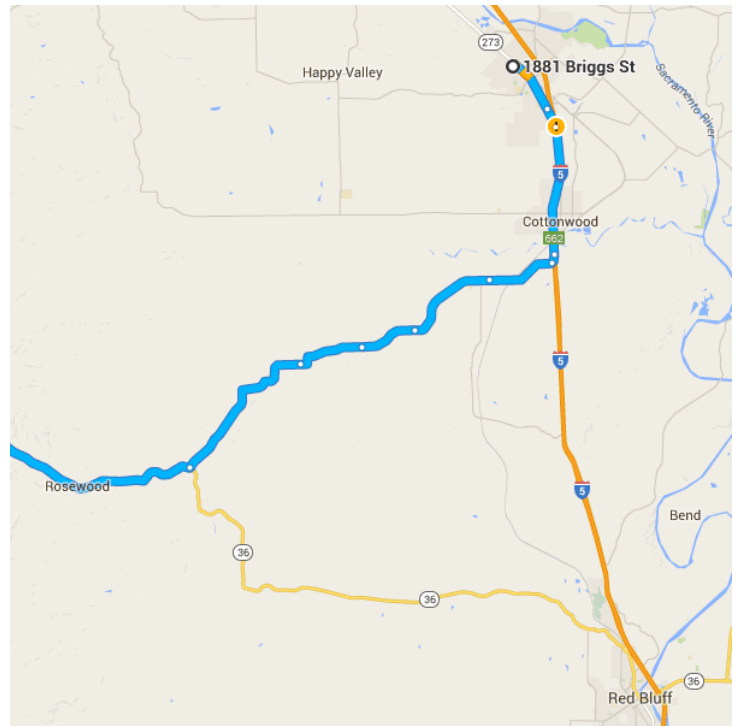
Take Co Rte A5 and Bowman Rd to CA-36 W

_____ 14.2 mi / 18 min

6. Turn right onto Bowman Rd

_____ 2.1 mi

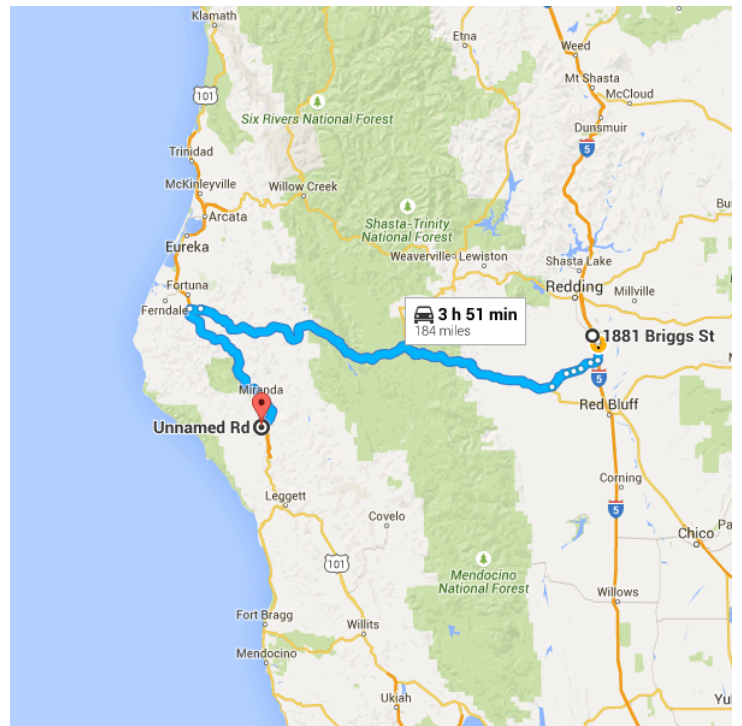
- ↑ 7. Continue onto Co Rte A5
3.0 mi
- ↑ 8. Continue onto Bowman Rd
1.8 mi
- ↑ 9. Continue onto Co Rte A5
2.1 mi
- ↑ 10. Continue onto Bowman Rd
5.2 mi



Follow CA-36 W and US-101 S to Redwood Dr in Humboldt County. Take exit 642 from US-101 S

162 mi / 3 h 16 min

- ↗ 11. Turn right onto CA-36 W
116 mi
- ↶ 12. Turn left to stay on CA-36 W
2.9 mi
- ↖ 13. Turn left to merge onto US-101 S
42.9 mi
- ↘ 14. Take exit 642 for Redwood Drive toward Redway
0.2 mi



Continue on Redwood Dr to your destination

1.3 mi / 3 min

- ↑ 15. Continue onto Redwood Dr
0.3 mi

- ↗ 16. Turn right

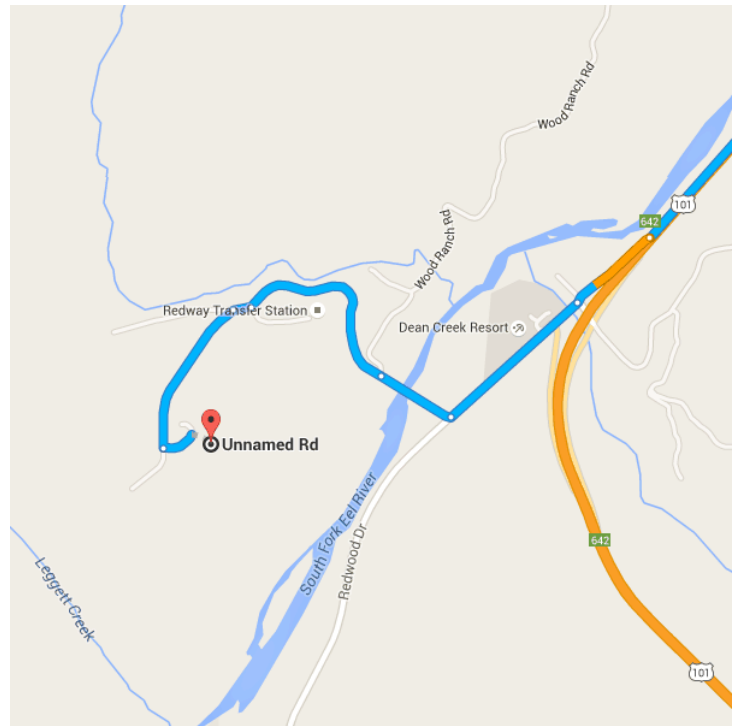
 0.2 mi
- ↑ 17. Continue straight

 0.4 mi
- ↘ 18. Slight right

 177 ft
- ↙ 19. Slight left

 0.3 mi
- ↶ 20. Turn left
i Destination will be on the right

 341 ft



⦿ Unnamed Rd
 Redway, CA 95560

These directions are for planning purposes only. You may find that construction projects, traffic, weather, or other events may cause conditions to differ from the map results, and you should plan your route accordingly. You must obey all signs or notices regarding your route.

Map data ©2015 Google 10 mi