



***Travel Map Packet***  
***to the***  
***Rocky Incident Base***

*Lake County Fairgrounds*  
*401 Martin St, Lakeport, CA*

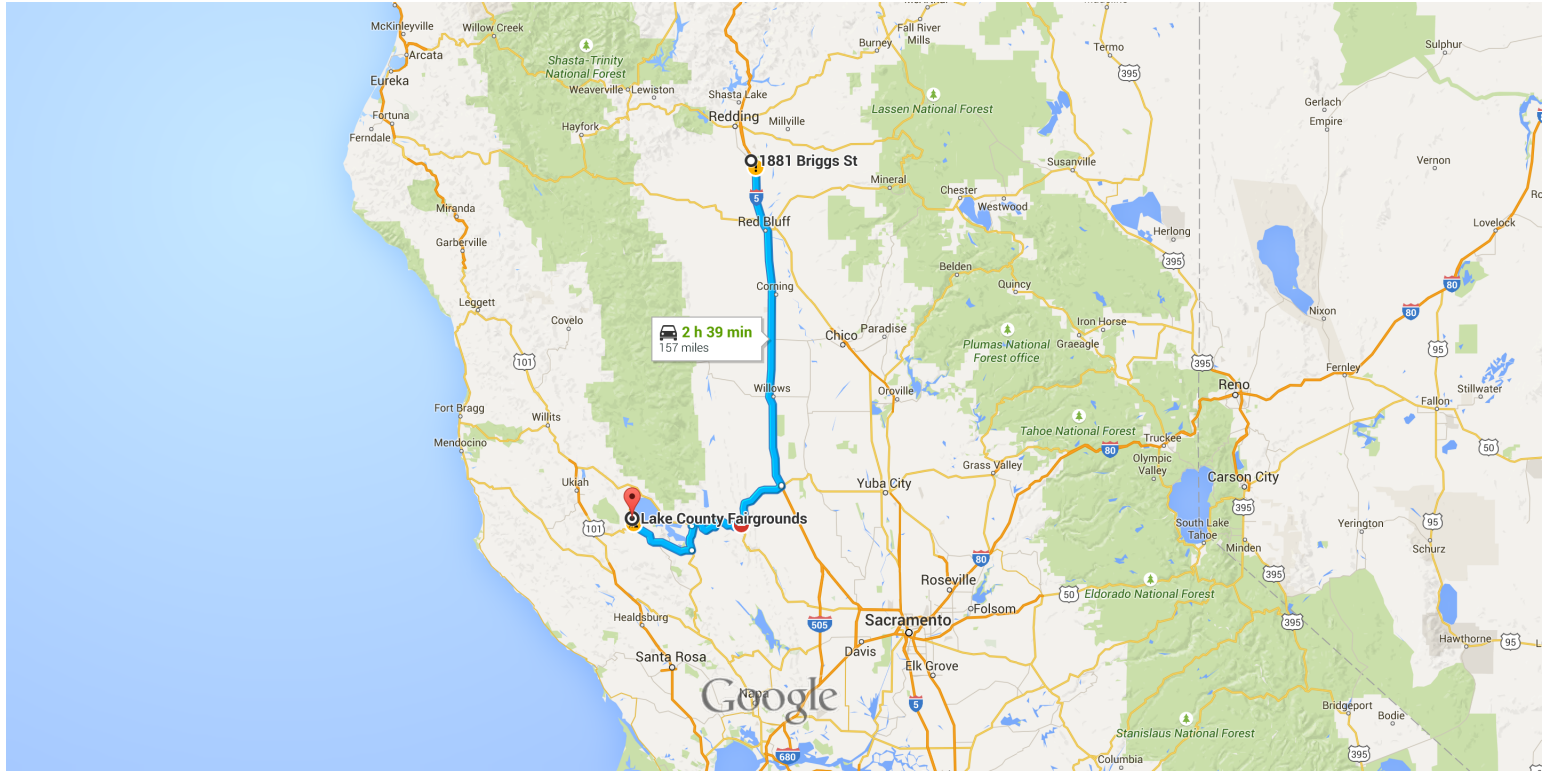
— *Safe Travels* —



# 1881 Briggs St, Anderson, CA 96007 to Lake County Fairgrounds

Drive 157 miles, 2 h 39 min

Travel Map from Anderson Mobilization Center to Rocky Incident Base at Lake County Fairgrounds



## o 1881 Briggs St

Anderson, CA 96007

Get on I-5 S

2.4 mi / 5 min

↑ 1. Head northeast on Briggs St toward W Center St

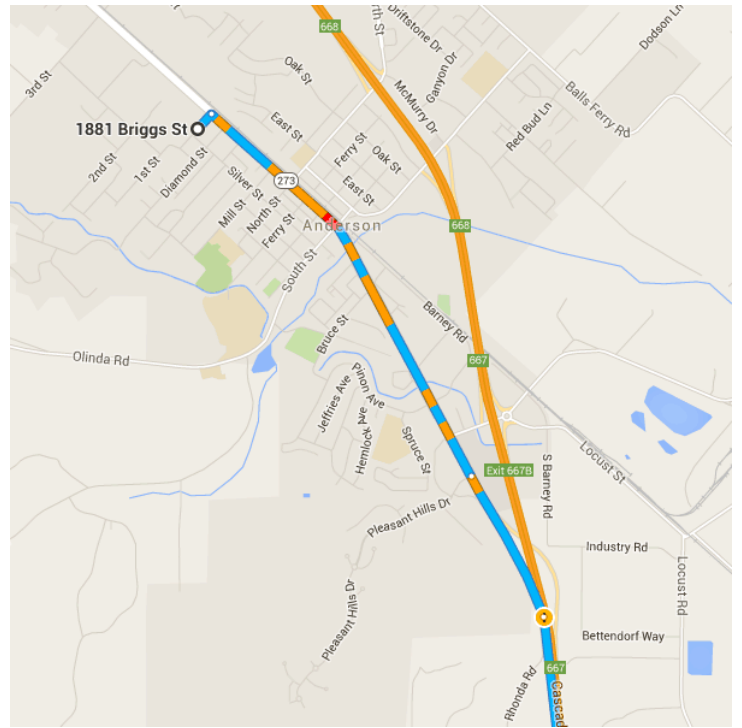
410 ft

↘ 2. Turn right onto CA-273 S

1.7 mi

⤴ 3. Take the ramp onto I-5 S

0.6 mi



Follow I-5 S to CA-20 W in Williams. Take exit 578 from I-5 S

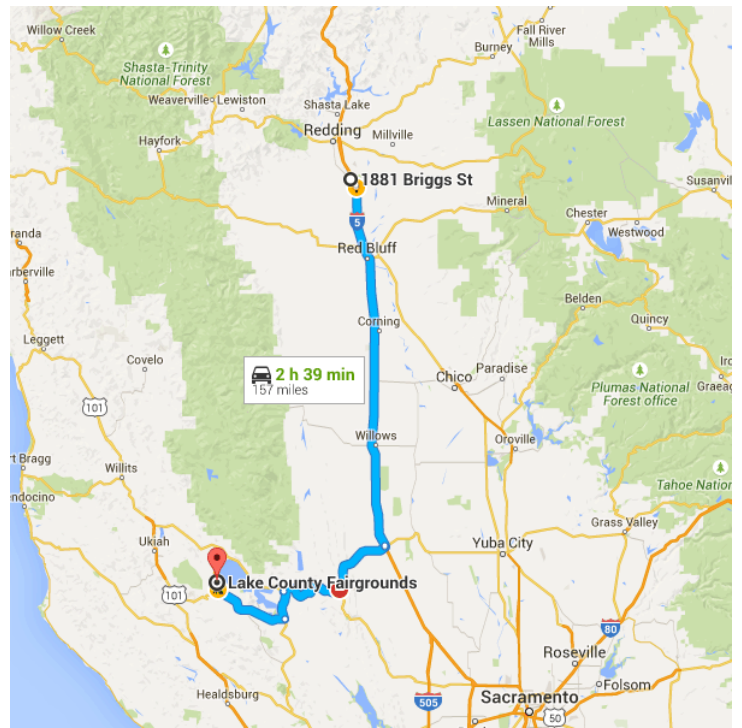
88.8 mi / 1 h 16 min

4. Merge onto I-5 S

88.4 mi

5. Take exit 578 for CA-20 toward Colusa/Clear Lake

0.4 mi



Continue on CA-20 W. Take CA-29 N to Martin St in Lakeport

65.9 mi / 1 h 16 min

- 6. Turn right onto CA-20 W  


---

 36.7 mi
- 7. Turn left onto CA-53 S  


---

 7.4 mi
- 8. Turn right onto CA-29 N  


---

 20.8 mi
- 9. Take exit 102 for Lakeport Boulevard/Todd Road  


---

 0.2 mi
- 10. Turn right onto Lakeport Blvd  


---

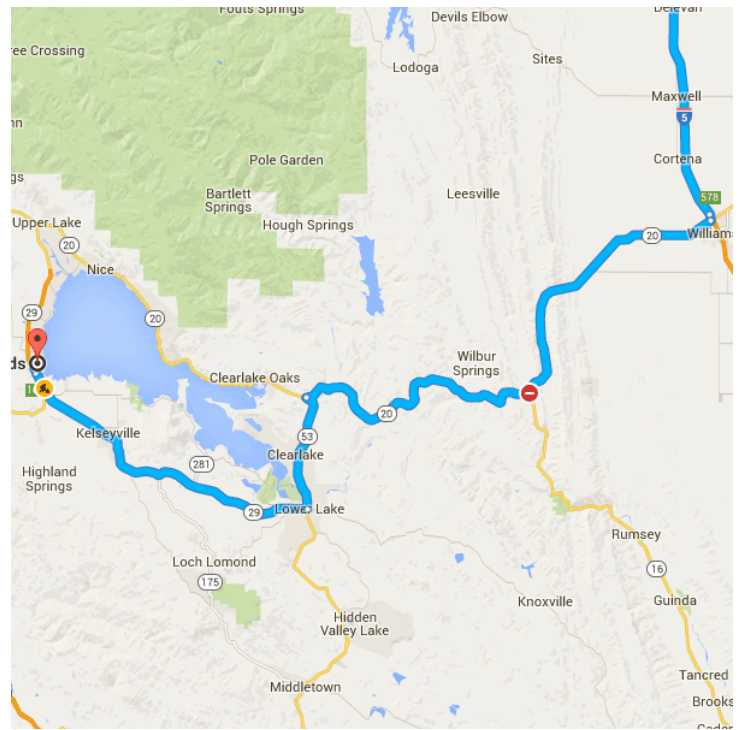
 164 ft
- 11. Turn left onto Bevins St  


---

 0.5 mi
- 12. Turn right onto Martin St  
i Destination will be on the right  


---

 0.2 mi



## 📍 Lake County Fairgrounds

401 Martin Street, Lakeport, CA 95453

These directions are for planning purposes only. You may find that construction projects, traffic, weather, or other events may cause conditions to differ from the map results, and you should plan your route accordingly. You must obey all signs or notices regarding your route.

Map data ©2015 Google 20 mi