



INCIDENT MANAGEMENT TEAM 3

Travel Map Packet
to the
Route Complex Incident Base

Southern Trinity High School
600 Van Duzen Rd, Mad River, CA

— *Safe Travels* —

In readiness is all

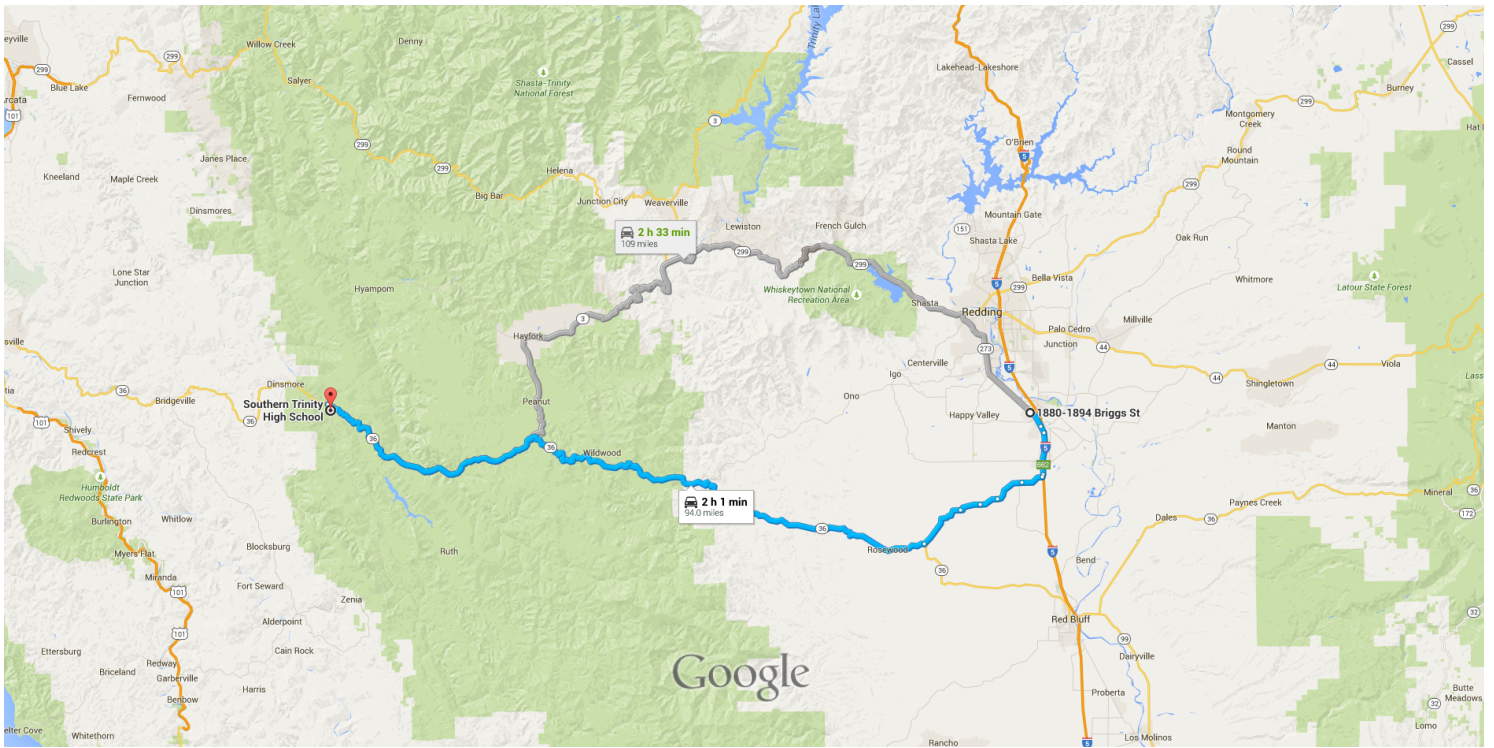


Google

1880-1894 Briggs St, Anderson, CA 96007 to Southern Trinity High School

Drive 94.0 miles, 2 h 1 min

Travel Map from Anderson Mobilization Center to the Route Complex Incident Base at Southern Trinity High School

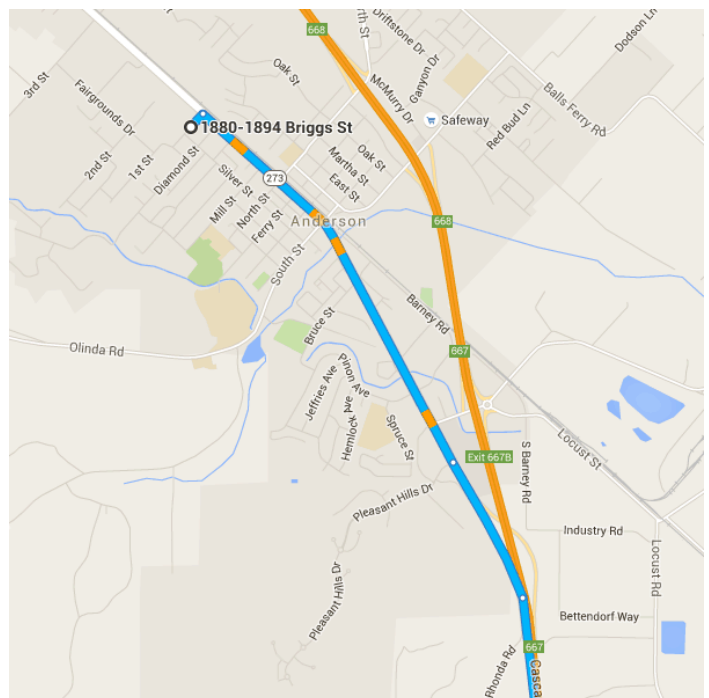


o 1880-1894 Briggs St

Anderson, CA 96007

Get on I-5 S

- _____ 2.4 mi / 5 min
- ↑ 1. Head northeast on Briggs St toward W Center St
- _____ 371 ft
- ↘ 2. Turn right onto CA-273 S
- _____ 1.7 mi
- ↑ 3. Take the ramp onto I-5 S
- _____ 0.6 mi

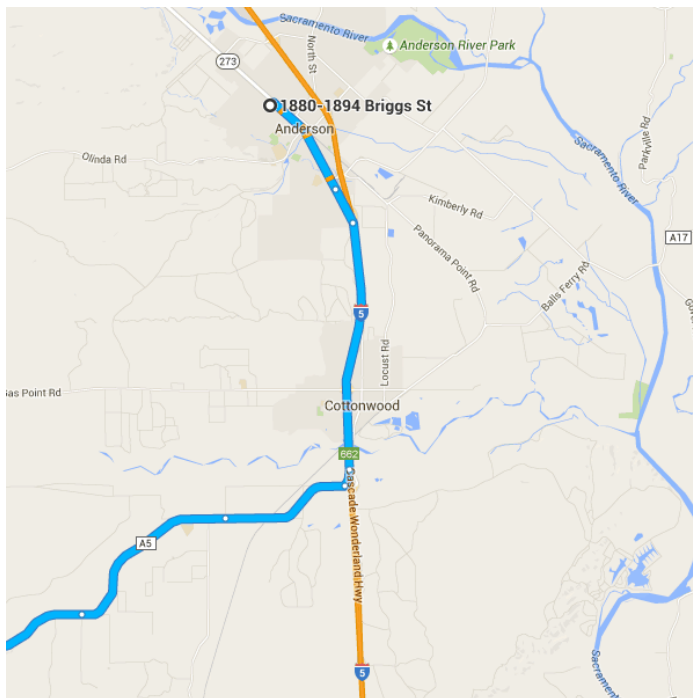


Follow I-5 S to Bowman Rd in Tehama County. Take exit 662 from I-5 S

4.2 mi / 4 min

4. Merge onto I-5 S 3.9 mi

5. Take exit 662 for Bowman Rd toward County Road A17 0.3 mi



Take Co Rte A5 and Bowman Rd to CA-36 W

14.2 mi / 18 min

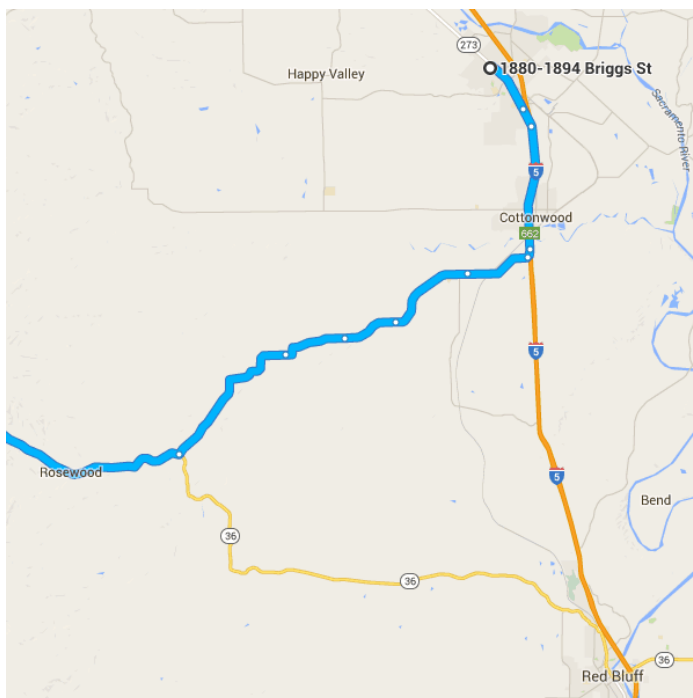
6. Turn right onto Bowman Rd 2.1 mi

7. Continue onto Co Rte A5 3.0 mi

8. Continue onto Bowman Rd 1.8 mi

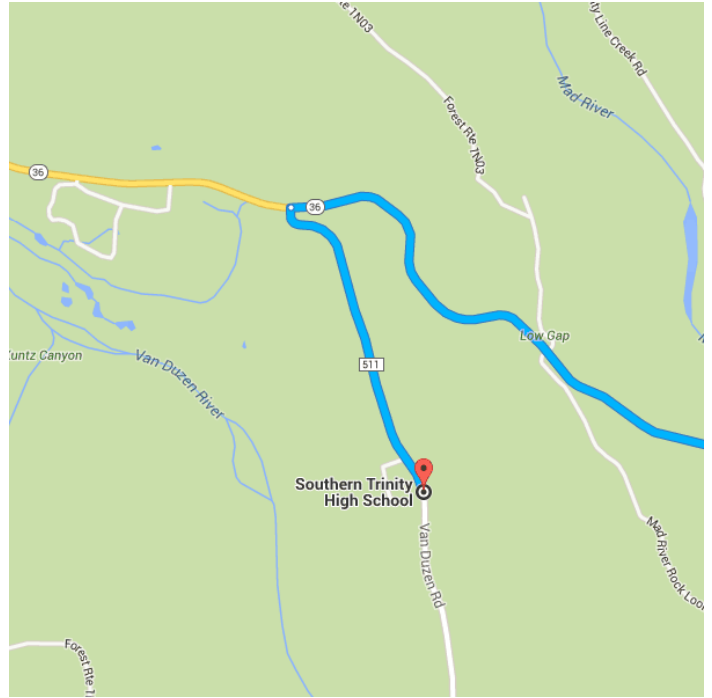
9. Continue onto Co Rte A5 2.1 mi

10. Continue onto Bowman Rd 5.2 mi



Turn right onto CA-36 W 72.7 mi / 1 h 32 min

Turn left onto Van Duzen Rd Destination will be on the left 0.6 mi / 1 min



📍 Southern Trinity High School

600 Van Duzen Road, Mad River, CA 95526

These directions are for planning purposes only. You may find that construction projects, traffic, weather, or other events may cause conditions to differ from the map results, and you should plan your route accordingly. You must obey all signs or notices regarding your route.

Map data ©2015 Google 5 mi 