



INCIDENT MANAGEMENT TEAM 3

Travel Map Packet
to the
South Complex Incident Base

Hyampom Airport
Garrett Road, Hyampom, CA

—— Safe Travels ——

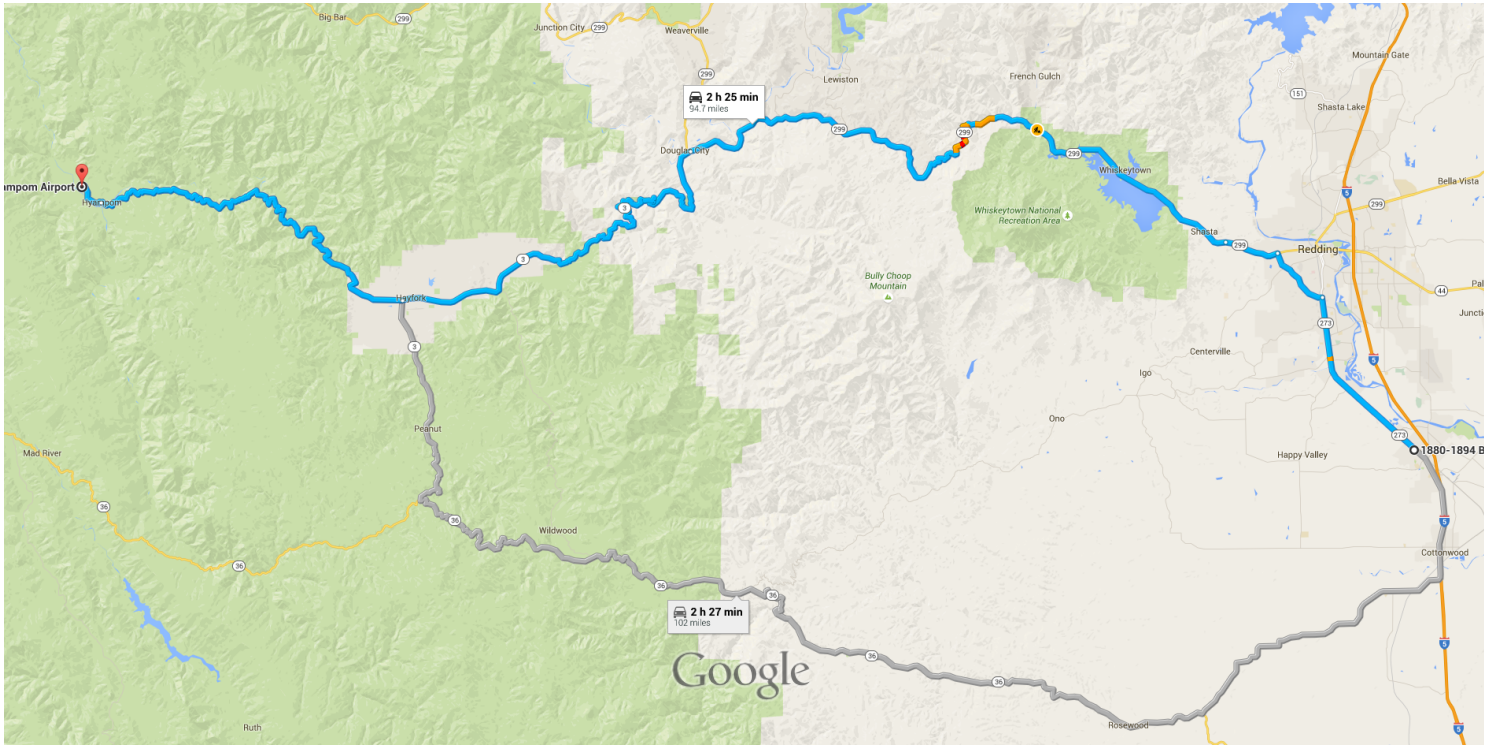
In readiness is all



Google

1880-1894 Briggs St, Anderson, CA 96007 Drive 94.7 miles, 2 h 25 min to Hyampom Airport

Travel Map from Anderson Mobilization Center to South Complex Incident Base at Hyampom Airport



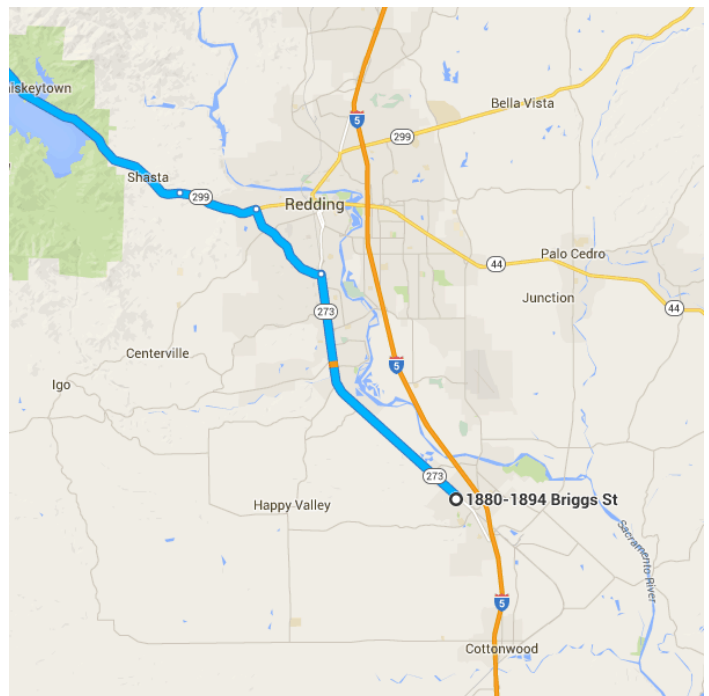
1880-1894 Briggs St

Anderson, CA 96007

Take CA-273 N to CA-299 W/Eureka Way

11.8 mi / 18 min

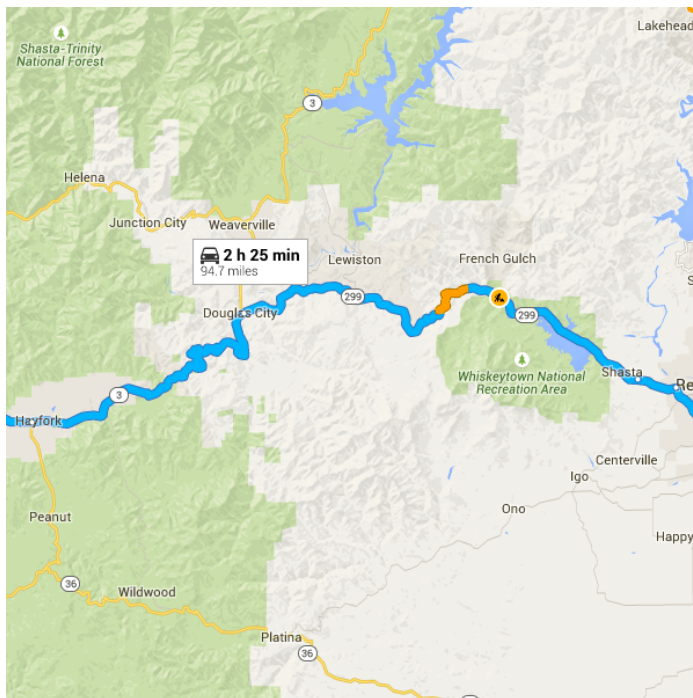
- ↑ 1. Head northeast on Briggs St toward W Center St
371 ft
- ↶ 2. Turn left onto CA-273 N
8.6 mi
- ↶ 3. Turn left onto Buenaventura Blvd
3.1 mi



Follow CA-299 W and CA-3 S to Hyampom Rd in Hayfork

59.7 mi / 1 h 17 min

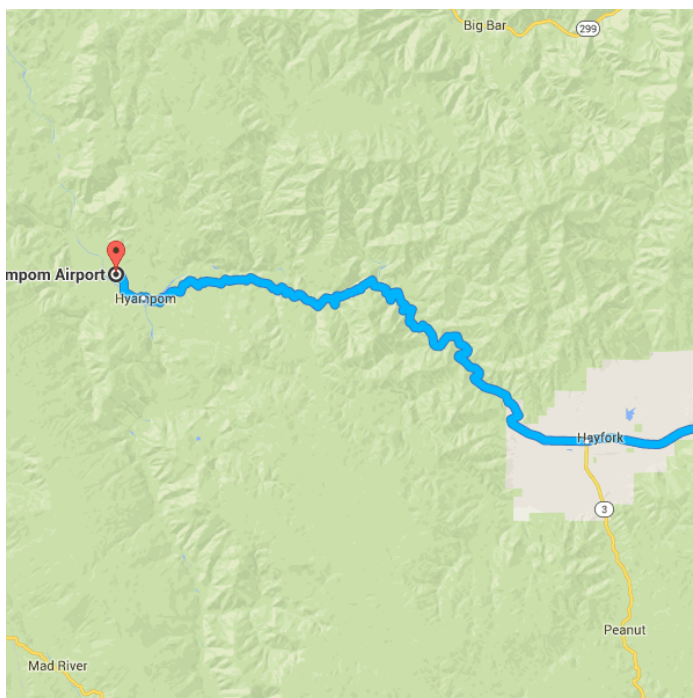
- 4. Use the left 2 lanes to turn **left** onto **CA-299 W/Eureka Way** 2.5 mi
- 5. Continue straight onto **CA-299 W** 33.1 mi
- 6. Slight **left** onto **CA-3 S** 24.1 mi



Drive to Hyampom Rd

23.2 mi / 45 min

- 7. Turn **right** onto **Hyampom Rd** 21.9 mi
- 8. Turn **right** to stay on **Hyampom Rd** 1.3 mi
i Destination will be on the left



Hyampom Airport

Garrett Road, Hyampom, CA 96046

These directions are for planning purposes only. You may find that construction projects, traffic, weather, or other events may cause conditions to differ from the map results, and you should plan your route accordingly. You must obey all signs or notices regarding your route.