

HUMBOLDT COMPLEX

CA HUU 005606



INCIDENT ACTION PLAN

OPERATIONAL PERIOD

August 5 – August 6 2015

0700-0700



INCIDENT OBJECTIVES	1. INCIDENT NAME Humboldt Complex	2. DATE 8/4/15	3. TIME 1900																		
4. OPERATIONAL PERIOD (DATE/TIME) 0700 – 0700 8/5/2015 to 8/6/2015																					
5. MANAGEMENT OBJECTIVES <ul style="list-style-type: none"> • Provide for firefighter and public safety. • Protect prime grazing land and other natural resources. • Establish and maintain positive relationships with cooperating agencies and the public. • Keep costs commensurate with values at risk. 6. GENERAL CONTROL OBJECTIVES <ul style="list-style-type: none"> • Identify and map all new fires. • Contain all new fires and mop-up within the fire perimeter. • Provide for safety of crews. • Reduce the potential for heat related injuries. • Keep the Bluford and Pine fires: <ul style="list-style-type: none"> North of Zenia Bluff Road South of Forest Service Road 02S08, Goat Rock, and Mountain Creek East of Alder Point Road West of Big Meadow 																					
7. WEATHER FORECAST FOR OPERATIONAL PERIOD Clouds and fog this morning will give way to mostly clear skies this afternoon and tonight. Maximum temperatures 80-88F. Typical diurnal winds will prevail.																					
8. GENERAL SAFETY MESSAGE Accountability is important to having a safe shift “Maintain COMMUNICATION with your crew, your boss and adjoining forces.”																					
9. Attachments (☒ if attached) <table style="width: 100%; border: none;"> <tr> <td><input checked="" type="checkbox"/> Organization List (ICS 203)</td> <td><input checked="" type="checkbox"/> Air Operations 220</td> <td><input type="checkbox"/> Demob Plan</td> </tr> <tr> <td><input checked="" type="checkbox"/> Weather Forecast</td> <td><input checked="" type="checkbox"/> Communications Plan (ICS 205)</td> <td><input type="checkbox"/> Traffic Plan</td> </tr> <tr> <td><input checked="" type="checkbox"/> Fire Behavior Forecast</td> <td><input checked="" type="checkbox"/> Medical Plan (ICS 206)</td> <td><input checked="" type="checkbox"/> Facility Map</td> </tr> <tr> <td><input checked="" type="checkbox"/> Safety Message</td> <td><input type="checkbox"/> Information</td> <td><input checked="" type="checkbox"/> Water Usage Report</td> </tr> <tr> <td><input checked="" type="checkbox"/> Assignment List (ICS 204)</td> <td></td> <td><input checked="" type="checkbox"/> Unit Log 214</td> </tr> <tr> <td></td> <td></td> <td><input type="checkbox"/> _____</td> </tr> </table>				<input checked="" type="checkbox"/> Organization List (ICS 203)	<input checked="" type="checkbox"/> Air Operations 220	<input type="checkbox"/> Demob Plan	<input checked="" type="checkbox"/> Weather Forecast	<input checked="" type="checkbox"/> Communications Plan (ICS 205)	<input type="checkbox"/> Traffic Plan	<input checked="" type="checkbox"/> Fire Behavior Forecast	<input checked="" type="checkbox"/> Medical Plan (ICS 206)	<input checked="" type="checkbox"/> Facility Map	<input checked="" type="checkbox"/> Safety Message	<input type="checkbox"/> Information	<input checked="" type="checkbox"/> Water Usage Report	<input checked="" type="checkbox"/> Assignment List (ICS 204)		<input checked="" type="checkbox"/> Unit Log 214			<input type="checkbox"/> _____
<input checked="" type="checkbox"/> Organization List (ICS 203)	<input checked="" type="checkbox"/> Air Operations 220	<input type="checkbox"/> Demob Plan																			
<input checked="" type="checkbox"/> Weather Forecast	<input checked="" type="checkbox"/> Communications Plan (ICS 205)	<input type="checkbox"/> Traffic Plan																			
<input checked="" type="checkbox"/> Fire Behavior Forecast	<input checked="" type="checkbox"/> Medical Plan (ICS 206)	<input checked="" type="checkbox"/> Facility Map																			
<input checked="" type="checkbox"/> Safety Message	<input type="checkbox"/> Information	<input checked="" type="checkbox"/> Water Usage Report																			
<input checked="" type="checkbox"/> Assignment List (ICS 204)		<input checked="" type="checkbox"/> Unit Log 214																			
		<input type="checkbox"/> _____																			
10. PREPARED BY (PLANNING SECTION CHIEF) Pam Linstedt 		11. APPROVED BY (INCIDENT COMMANDERS) Tom Nix  DPIC																			

ORGANIZATION ASSIGNMENT LIST ICS 203		1. INCIDENT NAME	2. DATE PREPARED	3. TIME PREPARED
		Humboldt Complex	8/4/15	2000
5. INCIDENT COMMANDER AND STAFF		4. OPERATIONAL PERIOD (DATE/TIME)		
		8/5-8/6 0700-0700		
POSITION NAME		9. OPERATIONS SECTION		
INCIDENT COMMANDER	Tom Nix 707 499-8699	CHIEF -DAY	Felix Berbena 530 200-2547	
DEPUTY	Mark McKey 707 499-9251	CHIEF -NIGHT	Vince Bergland 559 281-4315	
SAFETY OFFICER (DAY)	Dave Esteves 209 304-4576			
SAFETY OFFICER (NIGHT)	Mike Sugaski 719 221 0774			
INFORMATION OFFICER	Dan Merwin 916 599-5585	a. BRANCH I - DIVISIONS/GROUPS		
LIAISON OFFICER		BRANCH DIRECTOR	Marty Hobbs 707 932-0865	
6. AGENCY REPRESENTATIVES		WINCHESTER 1.47	Larry Ochoa 530 308-0937	
AGENCY NAME		WILDCAT 1.51	Tim Pheilen 831 212-9736	
CDCR	Mark Ahlin 530 605-7900	HAMMER 1.54	Mike Maynard 707 391-6724	
HCSO	Brian Quenell	DIV PATROL	David Brockman 530 682-2522	
CCC	Mark Allee 707 498-8461	SAFETY	Dave Esteves 209 304-4576	
BLM	Bruce Cann 707 496-1369	b. BRANCH III - DIVISIONS/GROUPS		
OES	John Salvate 707 853-6150	BRANCH DIRECTOR	Kevin Fox 707 499-2804	
PG&E	Nathan Thomas 707 266-2567	DOBBYNS 1.57	Joel Burgett 303 548-0854	
7. PLANNING SECTION		BLOCKSBURG 1.58 K	Brian Bishop 707 391-6734	
PLANS/ INTEL CHIEF	Pam Linstedt 707 391-6706	BLOCKSBURG 1.58 T	Dennis Byrnes 805 903-3428	
DEPUTY		DIV PATROL	Rhett Imperiale	
RESOURCE UNIT	Jeff Dapper 909 286-6450	SAFETY	Garrett Huff 805 423-5760	
SITUATION UNIT	James Robbins 707 599-6435	c. BRANCH IV - DIVISIONS/GROUPS		
DEMOBILIZATION UNIT	Ray Wedel 707 599-6554	BRANCH DIRECTOR	Kurt McCray 707 599-6437	
DOCUMENTATION UNIT		PINE 1.44C	Steve Elenburg 760 881-7874	
FIRE BEHAVIOR SPEC.		PINE 1.44L		
GIS TECHNICAL SPEC.	Kirk O'Dwyer 707 964-5674	BLUEFORD 1.65	Adam Mattos 530 310-1405	
CHECK-IN	707 499-0561	SAFETY	Scott Marglin 530 591-7588	
TRAINING SPECIALIST	Lynn Webb 707 391-6754	d. FIRE LINE REPAIR		
HIRED EQUIP. T.S.	Ken Elliot 707 841-7698	FIRE LINE REPAIR		
CREW TECH SPEC.	Justin Schmollinger 209 403-3002	e. HUMBOLDT STAGING AREA		
COMPUTER TECH SPEC.	John Usrey	STAGING AREA MANAGER	Zach Downing 530 680-9605	
		STAGING AREA MANAGER	Dominic Devincenzi 707 479-5590	
8. LOGISTICS SECTION				
CHIEF	Dawn Pedersen 530 200-2516			
DEPUTY				
		f. AIR OPERATIONS BRANCH		
		AIR OPERATIONS BR. DIR.	Kurt Dervedde 707 499 2251	
ORDERING MANAGER	Andrew Gonzales 707 599-4611	AIR TACTICAL SUPERVISOR		
SUPPLY UNIT	Bob Ellis 707 499-2244	AIR SUPPORT SUPERVISOR		
FACILITIES UNIT	John Jones 707 502-5915	HELICOPTER COORDINATOR	Mike Deacon 530 412-1509	
GROUND SUPPORT UNIT	Dustin Grant 707 498-1366	AIR TANKER COORDINATOR		
b. SERVICE BRANCH		10. FINANCE/ADMINISTRATION SECTION		
OFF SITE ACCOMODATIONS	Glenn Flamik 916 201-8942	CHIEF	Michael Borelli 650 245-1719	
COMMUNICATIONS UNIT	Bob Ellis 707 499-2244	DEPUTY		
MEDICAL UNIT	Mickey Brenelli 209 769- 2866	TIME UNIT	Jake Hannan	
FOOD UNIT		PROCUREMENT UNIT		
		COMPENSATION/CLAIMS		
		COST UNIT		
ICS 203		PREPARED BY (RESOURCES UNIT) Chris Curtis		



INCIDENT Weather Forecast

FORECAST NO: 2
PREDICTION FOR: 24 Hour **SHIFT**
SHIFT DATE: 8/5/15 – 8/6/15 (0700-0700)

NAME OF FIRE: Humboldt Complex

UNIT: CalFire

SIGNED: Richard Thompson 

TIME AND DATE
FORECAST ISSUED: 8/4/15 @ 1800

Incident Meteorologist

WEATHER DISCUSSION: Mostly cloudy and foggy conditions this morning will give way to mostly clear conditions this afternoon and tonight. Temperatures will be warmer and humidity lower this afternoon. Typical diurnal winds will prevail at the lower elevations with relatively weak winds at the ridgetops.

On Thursday...conditions will be even a bit warmer and drier. On Friday...a system will approach the West Coast...bringing the threat of thunderstorms to the area. Any thunderstorms that develop on Friday will likely be dry...with gusty/erratic outflow winds possible.

WEATHER FORECAST:

WEATHER: Mostly cloudy with areas of fog this morning. Mostly sunny/mostly clear this afternoon and tonight.

TEMPERATURES: Max: 80-88.
Min: 58-64.

HUMIDITY: Min: 32-40%.
Max: 70-85%.

20 FT WINDS:
RIDGETOP - 0700-1200: North to northeast 3-6 MPH.
1200-2000: West to northwest 5-10 MPH.
2000-0700: Northeast to east 3-6 MPH.

SLOPE/VALLEY - 0700-1100: Variable/upslope 2-5 MPH.
1100-2100: Upvalley 5-10 MPH Gust 15 MPH.
2100-0700: Downslope/downvalley 2-5 MPH.

OUTLOOK FOR THURSDAY: Partly cloudy. Highs: 84-92. Lows: 60-66. Min RH: 28-38%. Max RH: 55-75%. Ridgetop winds: southeast 4-8 MPH night/morning... west to northwest 5-10 MPH in the afternoon/evening. Slope winds: upvalley 5-10 MPH Gust 15 MPH daytime... downvalley 3-6 MPH nighttime.

EXTENDED FORECAST (FRIDAY THROUGH SUNDAY):

FRIDAY: Partly to mostly cloudy. A slight chance of showers and thunderstorms. Highs: 78-86. Lows: 58-64. Min RH: 38-48%. Max RH: 85-95%. Ridgetop winds: southeast to south 5-10 MPH. Slope/valley winds: upvalley 5-10 MPH Gust 15 MPH daytime... downvalley 3-6 MPH nighttime.

SATURDAY: Partly cloudy. Highs: 75-82. Lows: 55-60. Min RH: 38-48%. Max RH: 85-95%. Ridgetop winds: northwest to north 5-10 MPH. Slope/valley winds: upvalley 5-10 MPH Gust 15 MPH daytime... downvalley 3-6 MPH nighttime.

SUNDAY: Mostly clear. Highs: 75-82. Lows: 55-60. Min RH: 38-48%. Max RH: 85-95%. Ridgetop winds: west to northwest 5-10 MPH. Slope/valley winds: upvalley 5-10 MPH Gust 15 MPH daytime... downvalley 3-6 MPH nighttime.

SAFETY MESSAGE	INCIDENT NAME	2. DATE PREPARED	3. TIME PREPARED	4. OPERATIONAL PERIOD
	Humboldt Complex	08/05/15	1630	0700-0700

Tree Safety

Roots & cat-faces with decayed areas may have been burning for several days and trees / snags weakened at the base will eventually fall. If necessary to fall a hazard tree, keep unessential crew members back at least 2 ½ times the height of the tree during falling operations. If unable to mitigate the situation, flag the appropriate danger zone and keep personnel clear of the area. Notify the supervisor on your division that a contract faller is needed.

Narrow Roadways

Continue to be diligent with driving practices. Drive defensively, anticipate on-coming traffic, match your speed to road / weather conditions and be ready to make adjustments. Take your time and perform required vehicle inspections every morning. Let personnel get out of the way on narrow roads, never drive around them watch for cattle and wild game.


Look Up, Look Down, Look Around.

- **Look Up** Check the sky for any weather changes such as:
 - Building or approaching thunderstorms.
 - Increase in wind speed and/or direction.
 - Increase in temperature.
 - Decrease in relative humidity.
- **Look Down** Watch your footing and check for:
 - Yellow jacket nests.
 - Rattlesnakes.
- **Look Around** Keep an eye out for:
 - Hazards associated with steep terrain rocks and falling materiel.
 - Know your current fire behavior. Remember dozer safety.
 - Monitor firefighters for fatigue and signs of heat stress.

Hydrate and live the safety of our fire crews is your number one priority!!!

PREPARED BY
SAFETY OFFICER David Esteves, SOF I

INCIDENT ACTION PLAN SAFETY ANALYSIS										1. Incident Name Humboldt Complex		2. Date 8/5/15		3. Time 0700-0700						
LCES* Analysis of Tactical Applications Lookouts Communications Escape routes Safety zones										Other Risk Analysis										
Operational Area or Function	Division/Group	Indirect Fire line	Downhill Fire line	Underslung Fire line	Midslope Fire line	Frontal Assault	Anchor Points	Extreme Conditions (Spotting, Wind-driven Fuels Driven)	Burn-Out/Firing	Fire Suppression/Mop-up	Unburned Area	LCES Mitigations		Hazardous Materials	Transportation 1 Hr +	Communications	Structure Protection	Dehydration	Multi-Aircraft	Other Risk Mitigations
BRANCH-I 1-47		X	X	X					X	X	X	Post lookouts Snags & Rocks		X	X	X		X		Mitigate your situational risks
BRANCH-I 1-51		X	X	X		X			X	X	X	Scout area for Tree and snag safety		X	X	X		X		Drive defensively, with head lights on.
BRANCH-I 1-54		X	X	X		X			X	X	X	Post lookouts for possible re-burn		X	X	X		X		Use backers
BRANCH-III 1-57		X	X	X		X			X	X	X	Use Firing Plan Check List		X	X	X		X		Park facing out
BRANCH-III 1-58 Div K		X	X	X				X	X	X	X	Post lookout in steep terrain Ensure accountability with your resources		X	X	X		X		Insure good communications relocate if needed or use human repeaters
BRANCH-IV 1-58T		X	X	X		X			X	X	X	Post lookout in steep terrain Ensure accountability with your resources		X	X	X		X		Allow for two way traffic and park accordingly
BRANCH-IV 1-44L		X	X	X		X			X	X	X	Follow medical plan for medical incident within an incident		X	X	X		X		Obey posted speed limits
BRANCH-IV 1-44C		X	X	X		X			X	X	X	Conduct tailgate safety briefings		X	X	X		X		Watch for people, animals, and other vehicles while driving
BRANCH-IV 1-64		X	X			X			X	X	X	Have Firing Plan known to all and insure it is understood before implementation.		X	X	X		X		Monitor crews welfare, many are on multiple rotations
BRANCH-IV 1-65		X	X	X					X	X	X	Post lookout in steep terrain Ensure accountability with your resources			X	X		X		Insure work/rest is mitigated
PATROL									X	X	X	Patrol with situational awareness			X	X		X		Re-clone radios with updated com plan if needed

Prepared by (Name and Position)

 David Esteves SOF 1

DIVISION ASSIGNMENT LIST		1. Branch I		2. Division/Group Winchester (1.47)			
3. Incident Name Humboldt Complex		4. Operational Period Date: 8/5/15 to 8/6/15 Time: 0700-0700					
5. Operations Personnel							
Operations Chief	Felix Berbena	Division/Group Supervisor	Larry Ochoa/Cliff Bramlette (T)				
Branch Director	Marty Hobbs	Air Attack Supervisor					
Safety Officer	Dave Esteves	Field Observer					
6. Resources Assigned this Period							
Strike Team/Task Force/ Resource Designator	Leader	Number Persons	Trans. Needed	Drop Off PT./Time	Pick Up PT./Time		
ENG HUU 1281	Tran Beyea	4	No				
ENG HUU 1259	Erik Bryant	4	No				
CRW2 Pacific Oasis C-8	Brian Childs	20	No				
CRW2 Pacific Oasis C-6	Jason Maza	20	No				
W/T E-73 Cattlelack Ranch		2	No				
FOBS	Erik Wahl	1	No				
FOBS	Sarah Collamer (T)	1	No				
FEMT	Mark Murray	1	No				
FEMT	Scott Moder	1	No				
7. Control Operations Continue to improve and hold existing hand and dozer line. Construct direct line where possible and mop up 50 feet inside line.							
8. Special Instructions Water cannot be withdrawn from anywhere in the Alderpoint Water District, i.e. do not pull water from anywhere within the Alderpoint town limits. A new water source is located in Dobbyn Creek and staffed by a firefighter. Location of water source: 22689 Alderpoint Road Alderpoint, CA 95511 N 40° 13.318 W 123° 36.217 * Bold font indicates 16-hour shift: 0700-1900 SOF2, FOBS, and FEMT working throughout the Branch in all Divisions.							
9. Division/Group Communication Summary							
Function	Frequency	System	Channel	Function	Frequency	System	Channel
Command	Tx 159.3000 N Rx 151.3550 N	King NIFC	CMD1 T15	Logistics		King NIFC	
Tactical Div/Group	Tx/Rx 151.4000	King NIFC	CDF T10	Air to Ground	Tx/Rx 151.3175	King NIFC	CDF T24
Prepared by (Resource Unit Leader) Chris Curtis		Approved by (Planning Section Chief) Pam Linstedt <i>PL</i>		Date 8/4/15		Time 2300	


DIVISION ASSIGNMENT LIST		1. Branch I		2. Division/Group Wildcat (1.51)			
3. Incident Name Humboldt Complex		4. Operational Period Date: 8/5/15 to 8/6/15 Time: 0700-0700					
5. Operations Personnel							
Operations Chief	Felix Berbena	Division/Group Supervisor	STEN Tim Theilen				
Branch Director	Marty Hobbs	Air Attack Supervisor					
Safety Officer	Dave Esteves	Field Observer					
6. Resources Assigned this Period							
Strike Team/Task Force/ Resource Designator	Leader	Number Persons	Trans. Needed	Drop Off PT./Time	Pick Up PT./Time		
STC XCZ 2325 C	Tim Theilen	22	No				
DOZ E-46 John's Trucking	Lee Chamberlain	2	No				
W/T E-72 Cattlelack Ranch		2	No				
W/T E-23 Lenahan's	Dade Smith	2	No				
7. Control Operations Continue to improve and hold existing hand and dozer line. Construct direct line where possible.							
8. Special Instructions Water cannot be withdrawn from anywhere in the Alderpoint Water District, i.e. do not pull water from anywhere within the Alderpoint town limits. A new water source is located in Dobbyn Creek and staffed by a firefighter. Location of water source: 22689 Alderpoint Road Alderpoint, CA 95511 N 40° 13.318 W 123° 36.217 SOF2, FOBS, and FEMT working throughout the Branch in all Divisions.							
9. Division/Group Communication Summary							
Function	Frequency	System	Channel	Function	Frequency	System	Channel
Command	Tx 159.3000 N Rx 151.3550 N	King NIFC	CMD1 T15	Logistics		King NIFC	
Tactical Div/Group	Tx/Rx 151.4000	King NIFC	CDF T10	Air to Ground	Tx/Rx 151.3175	King NIFC	CDF T24
Prepared by (Resource Unit Leader) Chris Curtis		Approved by (Planning Section Chief) Pam Linstedt <i>PL</i>		Date 8/4/15		Time 2300	

DIVISION ASSIGNMENT LIST		1. Branch I		2. Division/Group Steelhead (1.54)			
3. Incident Name Humboldt Complex		4. Operational Period Date: 8/5/15 to 8/6/15 Time: 0700-0700					
5. Operations Personnel							
Operations Chief	Felix Berbena	Division/Group Supervisor		Mike Maynard/ Brandon Gunn(T)			
Branch Director	Marty Hobbs	Air Attack Supervisor					
Safety Officer	Dave Esteves	Field Observer					
6. Resources Assigned this Period							
Strike Team/Task Force/ Resource Designator	Leader	Number Persons	Trans. Needed	Drop Off PT./Time	Pick Up PT./Time		
STC XPL 4126C	Darren McMillin	20	No				
CRW HUU High Rock #4	Jennifer Anderson	16	No				
CRW2 Pacific Oasis C-7		20	No				
DOZ E-31 AAA Equip	Tim Hatler	2	No				
W/T E-96 AAA	Charles Foreman	2	No				
W/T E-21 Lenahan's	Paul Lawrey	2	No				
FOBS	David Janssen	1	No				
7. Control Operations Continue to improve and hold existing hand and dozer line. Construct direct line where possible.							
8. Special Instructions Water cannot be withdrawn from anywhere in the Alderpoint Water District, i.e. do not pull water from anywhere within the Alderpoint town limits. A new water source is located in Dobbyn Creek and staffed by a firefighter. Location of water source: 22689 Alderpoint Road Alderpoint, CA 95511 N 40° 13.318 W 123° 36.217 * Bold font indicates 16-hour shift: 0700-1900 SOF2, FOBS, and FEMT working throughout the Branch in all Divisions.							
9. Division/Group Communication Summary							
Function	Frequency	System	Channel	Function	Frequency	System	Channel
Command	Tx 159.3000 N Rx 151.3550 N	King NIFC	CMD1 T15	Logistics		King NIFC	
Tactical Div/Group	Tx/Rx 154.2650 N	King NIFC	VFIRE 22	Air to Ground	Tx/Rx 151.3175	King NIFC	CDF T24
Prepared by (Resource Unit Leader) Chris Curtis		Approved by (Planning Section Chief) Pam Linstead <i>PL</i>		Date 8/4/15		Time 2300	

DIVISION ASSIGNMENT LIST		1. Branch I		2. Division/Group Patrol			
3. Incident Name Humboldt Complex		4. Operational Period Date: 8/4/15 to 8/5/15 Time: 0700-0700					
5. Operations Personnel							
Operations Chief	Felix Berbena	Division/Group Supervisor		David Brockman			
Branch Director	Marty Hobbs	Air Attack Supervisor					
Safety Officer	Dave Esteves	Field Observer					
6. Resources Assigned this Period							
Strike Team/Task Force/ Resource Designator	Leader	Number Persons	Trans. Needed	Drop Off PT./Time	Pick Up PT./Time		
STA OES 2805A	Bryan Rubenstein	22	No				
ENG MIR 6036		3	No				
W/T E-22 Lehahan's	Fred Lutz	2	No				
W/T E-30 AKA Water	Randy Auker	2	No				
Faller Pro Plus Fallers O-116		2	No				
7. Control Operations Scout the area to identify and suppress new fires. Assist the branch as needed.							
8. Special Instructions *Patrol on 12 hour shifts. Water cannot be withdrawn from anywhere in the Alderpoint Water District, i.e. do not pull water from anywhere within the Alderpoint town limits. A new water source is located in Dobbyn Creek and staffed by a firefighter. Location of water source: 22689 Alderpoint Road Alderpoint, CA 95511 N 40° 13.318 W 123° 36.217 SOF2, FOBS, and FEMT working throughout the Branch in all Divisions.							
9. Division/Group Communication Summary							
Function	Frequency	System	Channel	Function	Frequency	System	Channel
Command	Tx 159.3000 N Rx 151.3550 N	King NIFC	CMD1T 15	Logistics		King NIFC	
Tactical Div/Group	TBD	King NIFC		Air to Ground	Tx/Rx 151.3175	King NIFC	CDF T24
Prepared by (Resource Unit Leader) Chris Curtis		Approved by (Planning Section Chief) Pam Linstedt 		Date 8/4/15		Time 2330	

DIVISION ASSIGNMENT LIST		1. Branch III		2. Division/Group Dobbyn (1.57)			
3. Incident Name Humboldt Complex		4. Operational Period Date: 8/5/15 to 8/6/15 Time: 0700-0700					
5. Operations Personnel							
Operations Chief	Felix Berbena	Division/Group Supervisor	Joel Burgett/Josh Heinback (T)				
Branch Director	Kevin Fox	Air Attack Supervisor					
Safety Officer	Garrett Huff	Field Observer					
6. Resources Assigned this Period							
Strike Team/Task Force/ Resource Designator	Leader	Number Persons	Trans. Needed	Drop Off PT./Time	Pick Up PT./Time		
STC OES 2870C	Donald Linneman	22	No				
STC XBOC 6240C	Michael Parsons	18	No				
DOZ E-32 Don Davis	John Lentz	2	No				
DOZ E-38 Ridge Logging	Brian Forkner	2	No				
W/T E-100 John Hertzig	Bob Saunders	2	No				
W/T E-29 Willmore	Doug Oilar	2	No				
W/T E-74 Cattlelack Ranch		2	No				
Faller Claborn O-103	Alan Claborn	2	No				
EMTP	Anthony Balbiani	1	No				
FEMT	Matthew Turner	1	No				
7. Control Operations Improve and hold existing line, complete direct line.							
8. Special Instructions Water cannot be withdrawn from anywhere in the Alderpoint Water District, i.e. do not pull water from anywhere within the Alderpoint town limits. A new water source is located in Dobbyn Creek and staffed by a firefighter. Location of water source: 22689 Alderpoint Road Alderpoint, CA 95511 N 40° 13.318 W 123° 36.217 SOF2, FOBS and FEMT working throughout the Branch in all Divisions.							
9. Division/Group Communication Summary							
Function	Frequency	System	Channel	Function	Frequency	System	Channel
Command	Tx 159.1350 N Rx 154.2200 N	King NIFC	OES 2A	Logistics		King NIFC	
Tactical Div/Group	Tx/Rx 154.2950 N	King NIFC	VFIRE 23	Air to Ground	Tx/Rx 151.3175	King NIFC	CDF T24
Prepared by (Resource Unit Leader) Chris Curtis		Approved by (Planning Section Chief) Pam Linstedt <i>PL</i>			Date 8/4/15		Time 2330

DIVISION ASSIGNMENT LIST		1. Branch III		2. Division/Group Blocksburg(1.58) K			
3. Incident Name Humboldt Complex		4. Operational Period Date: 8/5/15 to 8/6/15 Time: 0700-0700					
5. Operations Personnel							
Operations Chief	Felix Berbena	Division/Group Supervisor	STCR Brian Bishop				
Branch Director	Kevin Fox	Air Attack Supervisor					
Safety Officer	Garrett Huff	Field Observer					
6. Resources Assigned this Period							
Strike Team/Task Force/ Resource Designator	Leader	Number Persons	Trans. Needed	Drop Off PT./Time	Pick Up PT./Time		
STG MEU 9115G	Brian Bishop	31	No				
ENG HUU 1272	Kevin Aarons	4	No				
ENG FRT 7433		3	No				
W/T E-71 Cattlelack Ranch		2	No				
DOZ E-75 Frank Zabel		2	No				
Faller Wheeler O-35	Brett Wheeler	2	No				
7. Control Operations Continue to improve and hold existing hand and dozer line. Construct direct line where possible.							
8. Special Instructions Water cannot be withdrawn from anywhere in the Alderpoint Water District, i.e. do not pull water from anywhere within the Alderpoint town limits. A new water source is located in Dobbyn Creek and staffed by a firefighter. Location of water source: 22689 Alderpoint Road Alderpoint, CA 95511 N 40° 13.318 W 123° 36.217 SOF2, FOBS, and FEMT working throughout the Branch in all Divisions.							
9. Division/Group Communication Summary							
Function	Frequency	System	Channel	Function	Frequency	System	Channel
Command	Tx 159.1350 N Rx 154.2200 N	King NIFC	OES 2A	Logistics		King NIFC	
Tactical Div/Group	Tx/RX 154.2950 N	King NIFC	VFIRE 23	Air to Ground	Tx/RX 151.3175	King NIFC	CDF T24
Prepared by (Resource Unit Leader) Chris Curtis		Approved by (Planning Section Chief) Pam Linstedt <i>PL</i>			Date 8/4/15		Time 2330

DIVISION ASSIGNMENT LIST		1. Branch III		2. Division/Group Blocksburg(1.58) T			
3. Incident Name Humboldt Complex		4. Operational Period Date: 8/5/15 to 8/6/15 Time: 0700-0700					
5. Operations Personnel							
Operations Chief	Felix Berbena	Division/Group Supervisor		Dennis Byrnes			
Branch Director	Kevin Fox	Air Attack Supervisor					
Safety Officer	Garrett Huff	Field Observer					
6. Resources Assigned this Period							
Strike Team/Task Force/ Resource Designator	Leader	Number Persons	Trans. Needed	Drop Off PT./Time	Pick Up PT./Time		
CRW2 Grayback C-10	Gavin Samam	20	No				
CRW2 Grayback C-11	Antonio Mendoza	20	No				
W/T BCL 5463		2	No				
7. Control Operations Continue to improve and hold existing hand and dozer line. Construct direct line where possible.							
8. Special Instructions Water cannot be withdrawn from anywhere in the Alderpoint Water District, i.e. do not pull water from anywhere within the Alderpoint town limits. A new water source is located in Dobbyn Creek and staffed by a firefighter. Location of water source: 22689 Alderpoint Road Alderpoint, CA 95511 N 40° 13.318 W 123° 36.217 * Bold font indicates 16- hour shift: 0700-1900 SOF2, FOBS, and FEMT working throughout the Branch in all Divisions.							
9. Division/Group Communication Summary							
Function	Frequency	System	Channel	Function	Frequency	System	Channel
Command	Tx 159.1350 N Rx 154.2200 N	King NIFC	OES 2A	Logistics		King NIFC	
Tactical Div/Group	Tx/Rx 154.2940	King NIFC	VFire 23	Air to Ground	Tx/Rx 151.3175	King NIFC	CDF T24
Prepared by (Resource Unit Leader) Chris Curtis		Approved by (Planning Section Chief) Pam Linstedt 			Date 8/4/15		Time 2330

DIVISION ASSIGNMENT LIST		1. Branch III		2. Division/Group Patrol			
3. Incident Name Humboldt Complex		4. Operational Period Date: 8/5/15 to 8/6/15 Time: 0700-0700					
5. Operations Personnel							
Operations Chief	Felix Berbena	Division/Group Supervisor	Rhett Imperiale				
Branch Director	Kevin Fox	Air Attack Supervisor					
Safety Officer	Garrett Huff	Field Observer					
6. Resources Assigned this Period							
Strike Team/Task Force/ Resource Designator	Leader	Number Persons	Trans. Needed	Drop Off PT./Time	Pick Up PT./Time		
ENG ARF 8239		3	No	Blocksburg			
ENG BLU 8533		3	No	Blocksburg			
W/T E-83 Valley Tribe		2	No	Blocksburg			
W/T E-5 Fast fire	Craig Milam	2	No	Blocksburg			
W/T Waterboys E-98	Robert Keene	2	No	Blocksburg			
Faller Fullcircle O-34	Dave Kahan	1	No	Blocksburg			
7. Control Operations Scout the area to identify and suppress new fires. Assist the branch as needed. Meeting point is Alderpoint Station.							
8. Special Instructions *Patrol on 12 hour shifts. Water cannot be withdrawn from anywhere in the Alderpoint Water District, i.e. do not pull water from anywhere within the Alderpoint town limits. A new water source is located in Dobbryn Creek and staffed by a firefighter. Location of water source: 22689 Alderpoint Road Alderpoint, CA 95511 N 40° 13.318 W 123° 36.217 SOF2, FEMT and FOBS working throughout the Branch in all Divisions.							
9. Division/Group Communication Summary							
Function	Frequency	System	Channel	Function	Frequency	System	Channel
Command	Tx 159.1350 N Rx 154.2200 N	King NIFC	OES 2A	Logistics		King NIFC	
Tactical Div/Group	TBA	King NIFC		Air to Ground	Tx/Rx 151.3175	King NIFC	CDF T24
Prepared by (Resource Unit Leader) Chris Curtis		Approved by (Planning Section Chief) Pam Linstedt <i>PL</i>		Date 8/4/15		Time 2330	

DIVISION ASSIGNMENT LIST		1. Branch IV		2. Division/Group Pine (1.44) C			
3. Incident Name Humboldt Complex		4. Operational Period Date: 8/5/15 to 8/6/15				Time: 0700-0700	
5. Operations Personnel							
Operations Chief	Felix Berbena	Division/Group Supervisor		Steve Elenburg/Bryan McEntire (T)			
Branch Director		Air Attack Supervisor					
Safety Officer	Scott Marglin	Field Observer		Antonio Mediatì/Christopher Wetzel (T)			
6. Resources Assigned this Period							
Strike Team/Task Force/ Resource Designator	Leader	Number Persons	Trans. Needed	Drop Off PT./Time	Pick Up PT./Time		
STC XSN 2397 C	Bob Norrbom	18	No				
STG SKU 9243G	Jan Smutz	31	No				
CRW2 CCC Fortuna 22 C-22	Arturo Gasdick	21	No				
CRW2 ORS Abraham C-5	Micah Thurman	20	No				
DOZ E-33 Greg Caldwell	Greg Caldwell	2	No				
DOZ HUU 1240		3	No				
DOZ E-168 Lynch Trucking	Marty Lynch	2	No				
DOZ E-169 G&O Body	Lee Davis	2	No				
DOZ E-170 Medeiros	Pat Medeiros	2	No				
W/T E-26 Willmore	Kalen Souza	2	No				
W/T E-127 6066	Jimi Hensley	2	No				
W/T E-6 Act Fast Fire Suppr.	Matthew Meier	2	No				
W/T RIO 7151	Ryan Heistler	2	No				
DOZB	Tim Meyers	1	No				
DOZB	TBA	1	No				
FOBS	Antonio Mediatì	1	No				
FOBS (T)	Christopher Wetzel	1	No				
FEMT	Juliussen	1	No				
FEMT	Queenan	1	No				
7. Control Operations Anchor fire and continue direct line execution. Continue implementing contingency lines.							
8. Special Instructions Water cannot be withdrawn from anywhere in the Alderpoint Water District, i.e. do not pull water from anywhere within the Alderpoint town limits. A new water source is located in Dobbyn Creek and staffed by a firefighter. Location of water source: 22689 Alderpoint Road, Alderpoint, CA 95511; N 40° 13.318, W 123° 36.217 * Bold font indicates 16-hour shift: 0700-1900 SOF2, FOBS, and Fireline EMT working throughout the Branch in all Divisions.							
9. Division/Group Communication Summary							
Function	Frequency	System	Channel	Function	Frequency	System	Channel
Command	Tx 159.3000 N Rx 151.3550 N	King NIFC	CMD1 T15	Logistics		King NIFC	
Tactical Div/Group	Tx/Rx 154.2725 N	King NIFC	VFIRE 24	Air to Ground	Tx/Rx 151.3175	King NIFC	CDF T24
Prepared by (Resource Unit Leader) Chris Curtis		Approved by (Planning Section Chief) Pam Linstedt <i>PL</i>		Date 8/4/15		Time 2330	

DIVISION ASSIGNMENT LIST		1. Branch IV		2. Division/Group Pine (1.44) L			
3. Incident Name Humboldt Complex		4. Operational Period Date: 8/5/15 to 8/6/15 Time: 0700-0700					
5. Operations Personnel							
Operations Chief	Felix Berbena	Division/Group Supervisor	Kurt Mccray/Sean Murray (T)				
Branch Director		Air Attack Supervisor					
Safety Officer	Scott Marglin (T)	Field Observer					
6. Resources Assigned this Period							
Strike Team/Task Force/ Resource Designator	Leader	Number Persons	Trans. Needed	Drop Off PT./Time	Pick Up PT./Time		
STC TGU 9251C	Monty Smith	19	No				
STG HUU 9127G	Eric Rudesill	31	No				
CRW2 ORS Diamond Fire C-4	Billy Smith	20	No				
CRW2 ORS Diamond Fire C-13	Mike Sulfridge	20	No				
CRW2 ORS Pacific Oasis C-9	Wess Dodds	20	No				
CRW2 Grayback Forestry C-12	Levi Bellgraph	20	No				
DOZ E-36 Hertzig	Dale Briski	2	No				
DOZ E-35 Oferrall	Travis Oferrall	2	No				
DOZ E-166 McCullough	Brandon Hux	2	No				
DOZ E-173 Humpherys	Greg Humpherys	2	No				
W/T E-7 Act Fast Fire (12h)	Ed Welch	2	No				
W/T E-96 AAA	Charles Foreman	2	No				
W/T E-80 Iaqua Const.		2	No				
W/T E-81 Ken's Water		2	No				
W/T E-28 Willmore	Steve Bosworth	2	No				
FOBS	Sean Wilde	1	No				
DOZB	Kevin Malloy	1	No				
7. Control Operations Anchor fire and continue direct line execution. Continue implementing contingency lines.							
8. Special Instructions Water cannot be withdrawn from anywhere in the Alderpoint Water District, i.e. do not pull water from anywhere within the Alderpoint town limits. A new water source is located in Dobbyn Creek and staffed by a firefighter. Location of water source: 22689 Alderpoint Road, Alderpoint, CA 95511; N 40° 13.318, W 123° 36.217 * Bold font indicates 16-hour shift: 0700-1900 SOF2, FOBS, and FEMT working throughout the Branch in all Divisions.							
9. Division/Group Communication Summary							
Function	Frequency	System	Channel	Function	Frequency	System	Channel
Command	Tx 159.3000 N Rx 151.3550 N	King NIFC	CMD1 T15	Logistics		King NIFC	
Tactical Div/Group	Tx/Rx 154.2875 N	King NIFC	VFIRE 25	Air to Ground	Tx/Rx 151.3175	King NIFC	CDF T24
Prepared by (Resource Unit Leader) Chris Curtis		Approved by (Planning Section Chief) Pam Linstedt <i>PL</i>		Date 8/4/15		Time 2330	

DIVISION ASSIGNMENT LIST		1. Branch IV		2. Division/Group 1.64			
3. Incident Name Humboldt Complex		4. Operational Period Date: 8/5/15 to 8/6/15 Time: 0700-0700					
5. Operations Personnel							
Operations Chief	Felix Berbena	Division/Group Supervisor	STEN Allison Murphy				
Branch Director		Air Attack Supervisor					
Safety Officer	Scott Marglin(T)	Field Observer					
6. Resources Assigned this Period							
Strike Team/Task Force/ Resource Designator	Leader	Number Persons	Trans. Needed	Drop Off PT./Time	Pick Up PT./Time		
ENG WHT 5330	Allison Murphy	3	No				
ENG HUU 7323	Matt Knowles	3	No				
7. Control Operations Continue to improve existing line. Mop up 100 feet inside line.							
8. Special Instructions Water cannot be withdrawn from anywhere in the Alderpoint Water District, i.e. do not pull water from anywhere within the Alderpoint town limits. A new water source is located in Dobbyn Creek and staffed by a firefighter. Location of water source: 22689 Alderpoint Road Alderpoint, CA 95511 N 40° 13.318 W 123° 36.217 SOF2, FOBS, and FEMT working throughout the Branch in all Divisions.							
9. Division/Group Communication Summary							
Function	Frequency	System	Channel	Function	Frequency	System	Channel
Command	Tx 159.3000 N Rx 151.3550 N	King NIFC	CMD1 T 15	Logistics		King NIFC	
Tactical Div/Group	Tx/Rx 154.3025 N	King NIFC	VFIRE 26	Air to Ground	Tx/Rx 151.3175	King NIFC	CDF T24
Prepared by (Resource Unit Leader) Chris Curtis		Approved by (Planning Section Chief) Pam Linstedt <i>PL</i>		Date 8/4/15		Time 2330	

DIVISION ASSIGNMENT LIST		1. Branch IV		2. Division/Group Bluford (1.65)			
3. Incident Name Humboldt Complex		4. Operational Period Date: 8/5/15 to 8/6/15 Time: 0700-0700					
5. Operations Personnel							
Operations Chief	Felix Berbena	Division/Group Supervisor	Adam Mattos				
Branch Director		Air Attack Supervisor					
Safety Officer	Scott Marglin (T)	Field Observer					
6. Resources Assigned this Period							
Strike Team/Task Force/ Resource Designator	Leader	Number Persons	Trans. Needed	Drop Off PT./Time	Pick Up PT./Time		
ENG 1291		3	No				
ENG HUU 8137	Jason Jones	3	No				
STG SHU 9244G	Dave Hight	31	No				
DOZ E-164 Louis Moosisos	Louis Moosisos	2	No				
DOZ E-167 Egan Excavating	Tim Egan	2	No				
7. Control Operations Continue to improve existing line. Mop up 50 feet inside line. Complete direct line (if any), implement contingency line, hold, and mop up.							
8. Special Instructions Water cannot be withdrawn from anywhere in the Alderpoint Water District, i.e. do not pull water from anywhere within the Alderpoint town limits. A new water source is located in Dobbyn Creek and staffed by a firefighter. Location of water source: 22689 Alderpoint Road Alderpoint, CA 95511 N 40° 13.318 W 123° 36.217 SOF2, FOBS, and FEMT working throughout the Branch in all Divisions.							
9. Division/Group Communication Summary							
Function	Frequency	System	Channel	Function	Frequency	System	Channel
Command	Tx 159.3000 N Rx 151.3550 N	King NIFC	CMD1 T15	Logistics		King NIFC	
Tactical Div/Group	Tx/Rx 154.3025 N	King NIFC	VFIRE 26	Air to Ground	Tx/Rx 151.3175	King NIFC	CDF T24
Prepared by (Resource Unit Leader) Chris Curtis		Approved by (Planning Section Chief) Pam Linstedt <i>PL</i>			Date 8/4/15		Time 2330

DIVISION ASSIGNMENT LIST		1. Branch		2. Division/Group Humboldt Staging			
3. Incident Name Humboldt Complex		4. Operational Period Date: 8/5/15 to 8/6/15 Time: 0700-0700					
5. Operations Personnel							
Operations Chief	Felix Berbena	Division/Group Supervisor		STAM Domenic Devincenzi/Zach Downing			
Branch Director		Air Attack Supervisor					
Safety Officer		Field Observer					
6. Resources Assigned this Period							
Strike Team/Task Force/ Resource Designator	Leader	Number Persons	Trans. Needed	Drop Off PT./Time	Pick Up PT./Time		
STA OES 2806A	Humberto Arista	22	No				
W/T E-24 Fireline Tr	Fred Botts	2	No				
W/T E-25 Fireline Tr	Matt Lovell	2	No				
7. Control Operations Be available for three minute response.							
8. Special Instructions							
9. Division/Group Communication Summary							
Function	Frequency	System	Channel	Function	Frequency	System	Channel
Command	Tx 159.1350 N Rx 154.2200 N	King NIFC	OES 2A Tone 1	Logistics		King NIFC	
Tactical Div/Group		King NIFC		Air to Ground	Tx/Rx 151.3175	King NIFC	CDF T24
Prepared by (Resource Unit Leader) Chris Curtis		Approved by (Planning Section Chief) Pam Linstedt <i>PL</i>		Date 8/4/15		Time 2330	

1. INCIDENT NAME: HUU LCA
 2. PREPARED BY: Kurt Dervedde,
 3. PREPARED: 08/04/2015
 4. REMARKS (Safety Notes, Hazards, Air Operations Special Equipment, etc.):
 CAHU005606
 Eel River Helibase 40 08.513/ 123 48.827
 Be aware for low hanging wires when flying in and around Eel River Camp
 General Aviation flying out of the Garberville Airport (016) CTAF 122.9
 All GPS data to be collected (degrees, minutes & decimal minutes)
 Keep track of water removed from local ponds, provide amount and Lat/ Long to Helibase Mgr.
 SUNRISE: 0613 SUNSET: 2029
 CUTOFF: 1959
 5. TFR: 8000' msl
 40 13.74 / 123 37.00
 5 nm radius
 NOTAM: None
 FREQ 119.0500

6. PERSONNEL	Phone	FREQUENCIES	AM	FM	8. FIXED-WING # Avail / Type/ Make-Model / FAA N# / Base(s)
AOBD: Kurt Dervedde	(707)499-2251	AIR/AIR FW:	119.050/119.575 (ALT)	165.00	Air Tactical AA 120 RAAB (FOT)
ASGS: TBA		AIR/AIR RW:	151.3175	TN 16 TX/RX	Lead planes: Request as needed thru AA
ATGS: Kurt Dervedde	(707) 499-2251	AIR/GROUND:			Airtankers: Request thru AA
HEBMs: Paul Karpus	(209) 743-7275	DECK:	163.100		Other:
HELCO: M Deacon/D Rhodes	(530) 412-1509	COMMAND	Branch1 BCMD 1 Tone 15(South) RX:151.3550 Tone:8 TX:159.3000 Tone:15 Branch3 OES 2A Tone 1(North) RX: 154.2200 TX: 159.1350 Tone:1		
Rohnerville Air Attack Base	(707) 725-4572	AIR GUARD	122.850		
Kneeland Helitack Base	(707) 444-2863	TOLC			
Eel River Helibase	(707) 354-0023				

9. HELICOPTERS (Use Additional Sheets As Necessary)

FAA N#	TY	MAKE/MODEL	BASE	AVAIL	START	REMARKS	FAA N#	TY	MAKE/MODEL	BASE	AVAIL	START	REMARKS
ISG	III	Jet Ranger206	ELHB	0800	0900	HELCO							
A-34C7AC	III	Bell	ELHB	0800	0900	HELCO							
A-4 C102	II	Bell UH-1H	ELHB	0800	0900	Air Rescue/ Bucket							
A-3 C7PJ	II	Bell 214	ELHB	0800	0900	Bucket/ w/crew							
A-11 G822	I	UH-60	RDD	0800	0900	Bucket							
A-12 G823	I	UH-60	RDD	0800	0900	Bucket							
A-20 G826	I	UH-60	RDD	0800	0900	Bucket							
A-35 HT703	I	S-64	ELHB	0800	0900	Tank							
A-38 C5CH	I	S-61	ELHB	0800	0900	Tank							
A-22 1GH	II	UH1H	ELHB	0800	0900	Bucket							
A-36 HT792	I	SkyCrane	ELHB	0800	0900	Tank							

10. TASK/MISSION/ASSIGNMENT (Use ICS-220a if additional space needed; Type/Function includes: Air Tactical, Retardant, Recon, Personnel Transport, Water Dropping, etc.)

TYPE/FUNCTION	NAME OF PERSONNEL OR CARGO (if applicable) OR INSTRUCTIONS FOR TACTICAL AIRCRAFT	MISSION START	8FLY FROM	FLY TO
Air Tactical	When needed order through Command net.			
Bucket support	Make contact with ATGS or HELCO on assigned Air to Ground Freq			
PAX/Cargo	SLING LOADS NEED TO BE ORDERED BY 1400 HRS. ORDER THROUGH COMMUNICATIONS			
Medevac/Air Rescue	C102 out of Eel River Helibase			
Recon	Request thru Helibase			
Helispot Construction	Once helispot established/approved/numbered, notify Air Ops with Lat Long			
Helitack	<u>When on fireline, be sure to follow LCES, 10s and 18s. Use Lookouts and Trigger Points.</u>			
Communications				

11. Helispot, Dip Site Portable Retardant Base and Sling Spot Information-

<u>HELI- SPOTS #</u>	<u>DIP SITES</u>	<u>SLING SPOT #</u>	<u>DIVISION</u>	<u>LATITUDE</u>	<u>LONGITUDE</u>	<u>REMARKS</u>

INCIDENT RADIO COMMUNICATIONS PLAN		Incident Name Humboldt Complex			Date/Time Prepared 8/4/2015 / 1930	Operational Period Date/Time 8/5 - 8/6 0700 - 0700			
Ch #	Function	Channel Name/Trunked Radio System Talkgroup	Assignment	RX Freq N or W	RX Tone/NAC	TX Freq N or W	TX Tone/NAC	Mode A, D or M	Remarks
1	Command	OES 2A	Branch 3	154.2200 N	0.0	159.1350 N	110.9	A	Tone 1 (North)
2	Command	CMD1 T15	Branch 1 and 4	151.3550 N	103.5	159.3000 N	162.2	A	Tone 15 (South)
3	Tac	CDF T10	Winchester & Wildcat (1.47, 1.51)	151.4000 N	192.8	151.4000 N	192.8	A	
2	Tac	VFIRE 22	Steelhead (1.54, 1.43)	154.2650 N	156.7	154.2650 N	156.7	A	
3	Tac	VFIRE 23	Dobbins & Blocksburg (1.57, 1.58)	154.2950 N	156.7	154.2950 N	156.7	A	
4	Tac	VFIRE 24	Pine Div C (1.44)	154.2725 N	156.7	154.2725 N	156.7	A	
5	Tac	VFIRE 25	Pine Div L (1.44)	154.2875 N	156.7	154.2875 N	156.7	A	
6	Tac	VFIRE 26	Bluford (1.64, 1.65)	154.3025 N	156.7	154.3025 N	156.7	A	
7	Medical	CALCORD	All Divisions	156.0750 N	156.7	156.0750 N	156.7	A	
8	Air to Ground	CDF T24	Air to Ground	151.3175 N	192.8	151.3175 N	192.8	A	Air to Ground
11	Unassigned	HUM CFN		154.0700 N	0.0	159.0000 N	110.9	A	Tone 1
12	Unassigned	HUU Local		151.2500 N	110.9	159.4050 N	107.2	A	Tone 10
13									
14									
15									
16	Emergency	GUARD	All Divisions	168.6250 N	0.0	168.6250 N	110.9	A	Emergency
17									
18									
19									
20	Emergency	GUARD	All Divisions	168.6250 N	0.0	168.6250 N	110.9	A	Emergency

Prepared By (Communications Unit)

Bob Ellis, COML

Incident Location

County - Humboldt | State - CA | Latitude - 41 22.00 N | Longitude - 123 46.27 W

The convention calls for frequency lists to show four digits after the decimal place, followed by either an "N" or a "W", depending on whether the frequency is narrow or wide band. Mode refers to either "A" or "D" indicating analog or digital (e.g. Project 25) or "M" indicating mixed mode. All channels are shown as if programmed in a control station, mobile or portable radio. Repeater and base stations must be programmed with the Rx and Tx reversed.

MEDICAL PLAN ICS 206	1. INCIDENT NAME Humboldt Complex	2. DATE PREPARED 08/04/2015	3. TIME PREPARED 1500	4. OPERATIONAL PERIOD 08/05/2015 0700-0700
---------------------------------------	---	--------------------------------	--------------------------	--

5. INCIDENT MEDICAL AID STATIONS			
MEDICAL AID STATIONS	LOCATION		PARAMEDICS
Humboldt LCA Medical Unit	EEL River Base Camp		YES NO X

6. TRANSPORTATION			
A. AMBULANCE SERVICES			
NAME	LOCATION	PHONE	PARAMEDICS
City Ambulance Service	814 Redwood Dr, Garberville CA	(707) 442-4553	YES NO X
Reach 18	Willits, CA	1-800-622-4045	YES NO X

B. INCIDENT AMBULANCES			
NAME	LOCATION	PARAMEDICS	
Fortuna 1	Alder Point Cal Fire Station	YES	NO
		X	

7. HOSPITALS								
NAME	ADDRESS	TRAVEL TIME		PHONE	HELIPAD		BURN CENTER	
		AIR	GRND		YES	NO	YES	NO
Phelps Community	733 Cedar St., Garberville CA	N/A	:15	(707) 923-3921		X		X
Redwood Memorial	3300 Renner Dr, Fortuna CA	N/A	:45	(707) 725-4562		X		X
St. Joseph's Hospital	2700 Dolbeer St, Eureka CA	:20	:60	(707) 269-4250	X			X
Mercy Hospital	2175 Rosaline Ave, Redding CA	:40	5:00	(530) 225-7201	X			X
UC Davis Med Center Blue Net 155.340	2315 Stockton Blvd, Sacramento CA (N 38 33.20 / W 121 27.28)	1:20	6:00	(916) 734-3790	X		X	

8. MEDICAL EMERGENCY PROCEDURES	
<p>LINE EMERGENCY: Crew Supervisor to contact Division Supervisor with patient complaint/condition and location.</p> <ul style="list-style-type: none"> Division Supervisor contacts: <ol style="list-style-type: none"> Line EMT Communications Unit Communications Unit contacts: <ol style="list-style-type: none"> Medical Unit Operations Safety Division Supervisor will run medical emergency on Calcord Communication Unit will clear command channel for emergency traffic Medical Unit will: <ol style="list-style-type: none"> Dispatch ground ambulance to nearest drop-point for ground transport only. Dispatch ambulance to Helibase for air transport only. Notify receiving hospital of injury status. <p>CAMP EMERGENCY: Contact Medical Unit with patient complaint/condition and location. Medical Staff will respond to stabilize incident:</p> <ul style="list-style-type: none"> Medical Unit contacts: <ol style="list-style-type: none"> Communications Safety Logistics Operations Crew Supervisor 	<p align="center"><u>INJURY REPORTING PROCEDURES</u></p> <p>NATURE OF INJURY _____ LOCATION OF PATIENT _____ TRANSPORTATION REQUESTED BY: AIR ___ GROUND ___ POINT OF PICKUP _____ LAT _____ LONG _____ PATIENT UNIT ID _____ IS A EMT WITH PATIENT: YES ___ NO ___ AGE _____ SEX: MALE ___ FEMALE ___</p> <p align="center">ALL EMERGENCIES---Secure the area and identify witnesses for later investigation. Keep an accurate log of events.</p>

2 operator, 24 hour shift

EMERGENCY SHIFT TICKET and EVALUATION FORM						Contractor Name	
The responsible Government Officer will complete this form each shift						Water Haulers	
Incident or Project Name Wild		Incident Number CALNU 123456		Request Number E-64		Operator #1 Sean Rodgers	Operator #2 Wayne Rodgers
Agreement Number LNU22223333						Operator Furnished By: <input checked="" type="checkbox"/> Contractor <input type="checkbox"/> Government	
Equipment Make Peterbilt			Equipment Model / Type 4000 Gallon			Operating Supplies Furnished By: <input checked="" type="checkbox"/> Contractor <input type="checkbox"/> Government	
Serial Number 11343N			Licence Number 6A256483			Equipment Status <input type="checkbox"/> Inspected <input checked="" type="checkbox"/> Under Agreement	
Equipment Use						Released by Government <input type="checkbox"/>	
Date						Withdrawn by Contractor <input type="checkbox"/>	
Mo / Day		Start	Stop	Work	(Circle) Hours / Days / Miles		
7/16		1300	1500	2	Travel In		
7/16		1500	2400	9	Division B		
Vendor Rating						Govt. Rep. Name and Position - PRINT Mike Brown, Div B	
Met Performance Expectations						Govt. Rep. Signature Mike Brown	
Equipment in Safe Working Condition						Contractor Signature Jim Smith	
Operator Skill Level						Date 07/17/12	
Operates Safely						Time 0800	
Operator's Cooperation Level						Overall Performance	
Overall Performance						CALFIRE 297 (Rev 3-2011)	

Pink - Finance

Blue - Home Unit HE Coordinator

Yellow - Vendor

White - Govt Representative

1 operator, 12 hour shift

EMERGENCY SHIFT TICKET and EVALUATION FORM						Contractor Name	
The responsible Government Officer will complete this form each shift						H2O For You	
Incident or Project Name Wild		Incident Number CALNU 123456		Request Number E-65		Operator #1 James Russell	Operator #2
Agreement Number LNU1111119						Operator Furnished By: <input checked="" type="checkbox"/> Contractor <input type="checkbox"/> Government	
Equipment Make Peterbilt			Equipment Model / Type 2000 Gallon			Operating Supplies Furnished By: <input checked="" type="checkbox"/> Contractor <input type="checkbox"/> Government	
Serial Number 111454N			Licence Number SE653574			Equipment Status <input checked="" type="checkbox"/> Inspected <input checked="" type="checkbox"/> Under Agreement	
Equipment Use						Released by Government <input type="checkbox"/>	
Date						Withdrawn by Contractor <input type="checkbox"/>	
Mo / Day		Start	Stop	Work	(Circle) Hours / Days / Miles		
7/17		0001	0800	8	Off Shift		
7/17		0800	2000	12	Division B		
7/17		2000	2400	4	Off Shift		
Vendor Rating						Govt. Rep. Name and Position - PRINT Steve Hampton, Div B	
Met Performance Expectations						Govt. Rep. Signature Steve Hampton	
Equipment in Safe Working Condition						Contractor Signature James Russell	
Operator Skill Level						Date 07/17/12	
Operates Safely						Time 2000	
Operator's Cooperation Level						Overall Performance	
Overall Performance						CALFIRE 297 (Rev 3-2011)	

Pink - Finance

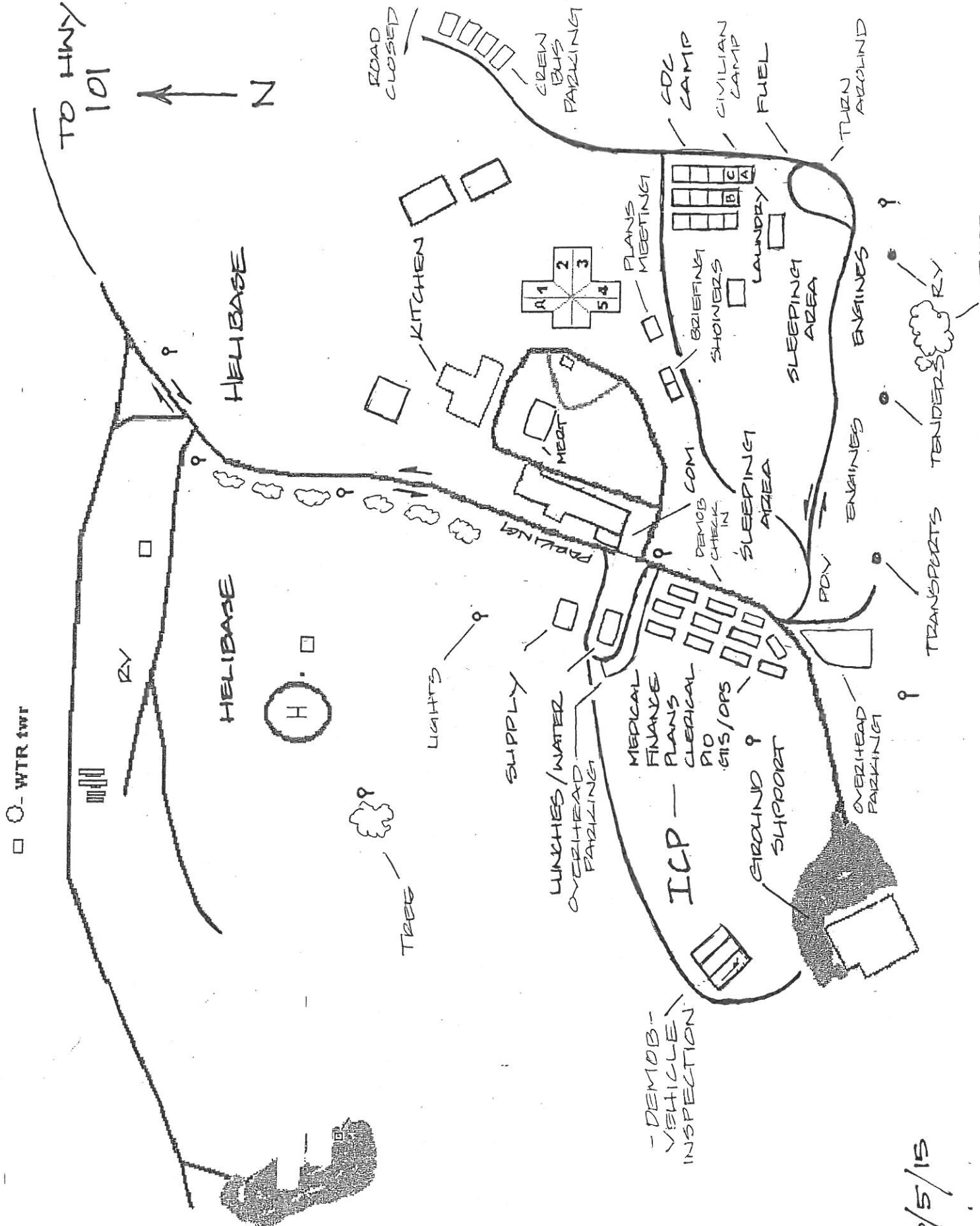
Blue - Home Unit HE Coordinator

Yellow - Vendor

White - Govt Representative

HUMBOLT BASE CAMP

AUG, 2015



RA 8/5/15

