

HUMBOLDT COMPLEX

CA HUU 005606

INCIDENT ACTION PLAN



OPERATIONAL PERIOD

August 8 – August 9, 2015

0700-0700



**THIS PAGE LEFT
BLANK INTENTIONALLY**

INCIDENT OBJECTIVES	1. INCIDENT NAME Humboldt Complex	2. DATE 8/7/15	3. TIME 1900																		
4. OPERATIONAL PERIOD (DATE/TIME) 0700 – 0700 8/8/2015 to 8/9/2015																					
5. MANAGEMENT OBJECTIVES <ul style="list-style-type: none"> • Provide for firefighter and public safety. • Protect prime grazing land and other natural resources. • Establish and maintain positive relationships with cooperating agencies and the public. • Keep costs commensurate with values at risk. 6. GENERAL CONTROL OBJECTIVES <ul style="list-style-type: none"> • Identify and map all new fires. • Contain all new fires and mop-up within the fire perimeter. • Provide for safety of crews. • Reduce the potential for heat related injuries. • Keep the Bluford and Pine fires: <ul style="list-style-type: none"> North of Zenia Bluff Road South of Forest Service Road 02S08, Goat Rock, and Mountain Creek East of Alder Point Road West of Big Meadow 																					
7. WEATHER FORECAST FOR OPERATIONAL PERIOD Mostly clear conditions through the period except for some clouds and fog during the night and morning hours. Max temps 80-88. Min RH: 30-45%. Typical diurnal winds will prevail with some gusty westerly/up valley winds in the afternoon and evening.																					
8. GENERAL SAFETY MESSAGE Communication is a key to success in firefighting. "Maintain prompt communications with your forces, your supervisor and adjoining forces."																					
9. Attachments (<input checked="" type="checkbox"/> if attached) <table border="0" style="width: 100%;"> <tr> <td><input checked="" type="checkbox"/> Organization List (ICS 203)</td> <td><input checked="" type="checkbox"/> Air Operations 220</td> <td><input type="checkbox"/> Demob Plan</td> </tr> <tr> <td><input checked="" type="checkbox"/> Weather Forecast</td> <td><input checked="" type="checkbox"/> Communications Plan (ICS 205)</td> <td><input checked="" type="checkbox"/> Travel Map</td> </tr> <tr> <td><input type="checkbox"/> Fire Behavior Forecast</td> <td><input checked="" type="checkbox"/> Medical Plan (ICS 206)</td> <td><input checked="" type="checkbox"/> Facility Map</td> </tr> <tr> <td><input checked="" type="checkbox"/> Safety Message</td> <td><input checked="" type="checkbox"/> Information</td> <td><input checked="" type="checkbox"/> Water Usage Report</td> </tr> <tr> <td><input checked="" type="checkbox"/> Assignment List (ICS 204)</td> <td><input checked="" type="checkbox"/> Shift Ticket</td> <td><input checked="" type="checkbox"/> Unit Log 214</td> </tr> <tr> <td></td> <td></td> <td><input type="checkbox"/> _____</td> </tr> </table>				<input checked="" type="checkbox"/> Organization List (ICS 203)	<input checked="" type="checkbox"/> Air Operations 220	<input type="checkbox"/> Demob Plan	<input checked="" type="checkbox"/> Weather Forecast	<input checked="" type="checkbox"/> Communications Plan (ICS 205)	<input checked="" type="checkbox"/> Travel Map	<input type="checkbox"/> Fire Behavior Forecast	<input checked="" type="checkbox"/> Medical Plan (ICS 206)	<input checked="" type="checkbox"/> Facility Map	<input checked="" type="checkbox"/> Safety Message	<input checked="" type="checkbox"/> Information	<input checked="" type="checkbox"/> Water Usage Report	<input checked="" type="checkbox"/> Assignment List (ICS 204)	<input checked="" type="checkbox"/> Shift Ticket	<input checked="" type="checkbox"/> Unit Log 214			<input type="checkbox"/> _____
<input checked="" type="checkbox"/> Organization List (ICS 203)	<input checked="" type="checkbox"/> Air Operations 220	<input type="checkbox"/> Demob Plan																			
<input checked="" type="checkbox"/> Weather Forecast	<input checked="" type="checkbox"/> Communications Plan (ICS 205)	<input checked="" type="checkbox"/> Travel Map																			
<input type="checkbox"/> Fire Behavior Forecast	<input checked="" type="checkbox"/> Medical Plan (ICS 206)	<input checked="" type="checkbox"/> Facility Map																			
<input checked="" type="checkbox"/> Safety Message	<input checked="" type="checkbox"/> Information	<input checked="" type="checkbox"/> Water Usage Report																			
<input checked="" type="checkbox"/> Assignment List (ICS 204)	<input checked="" type="checkbox"/> Shift Ticket	<input checked="" type="checkbox"/> Unit Log 214																			
		<input type="checkbox"/> _____																			
10. PREPARED BY (PLANNING SECTION CHIEF) Jeff Adams 	11. APPROVED BY (INCIDENT COMMANDERS) Tom Nix  DPIC																				

ORGANIZATION ASSIGNMENT LIST ICS 203		1. INCIDENT NAME Humboldt Complex	2. DATE PREPARED 8/7/15	3. TIME PREPARED 2200
5. INCIDENT COMMANDER AND STAFF		4. OPERATIONAL PERIOD (DATE/TIME) 8/8-8/9 0700-0700		
POSITION	NAME	9. OPERATIONS SECTION		
INCIDENT COMMANDER	Tom Nix 707 499-8699	CHIEF -DAY	Felix Berbena	
DEPUTY	Mark McKey 707 499-9251	CHIEF -NIGHT	Vince Bergland	
SAFETY OFFICER (DAY)	Dave Esteves 209 304-4576			
SAFETY OFFICER (NIGHT)	Mike Sugaski 719 221-0774	a. BRANCH I - DIVISIONS/GROUPS		
INFORMATION OFFICER	Dan Merwin 916 599-5585	BRANCH DIRECTOR	Marty Hobbs	
LIAISON OFFICER		WINCHESTER	Jeffrey Burrow 530 624-6499	
6. AGENCY REPRESENTATIVES		WILDCAT	Seth Brown 559 618-1395	
AGENCY	NAME	STEELHEAD	Dennis King 831 595-4711	
CDCR	Mark Ahlin 530 605-7900	PATROL 1	David Brockman 530 682-2522	
HCSO	Brian Quenell	SAFETY	Louis Sciocchetti 707 391-6750	
CCC	Mark Allee 707 498-8461	b. BRANCH III - DIVISIONS/GROUPS		
BLM	Bruce Cann 707 496-1369	BRANCH DIRECTOR	Brian Renner	
OES	John Salvate 707 853-6150	DOBBYNS	Dusty Gyves 530 941-8858	
PG&E	Nathan Thomas 707 266-2567	BLOCKSBURG K	Matt Milojevich 209 201-9886	
CNA	Mike Steinke 209 419-3906	BLOCKSBURG T	Matt Milojevich 209 201-9886	
7. PLANNING SECTION		Patrol 3		
PLANS/ INTEL CHIEF	Pam Linstedt 707 391-6706	SAFETY	Garrett Huff 805 423-5760	
DEPUTY	Jeff Adams 714 323-2061	c. BRANCH IV - DIVISIONS/GROUPS		
RESOURCE UNIT	Mike Petro/Jeff Dapper (T)	BRANCH DIRECTOR	Timothy Devos	
SITUATION UNIT	James Robbins 707 599-6435	PINE C	Jeffrey McCarroll/Shane Galvez	
DEMOBILIZATION UNIT	Ray Wedel 707 599-6554	PINE L	Devin Leonard/Craig Covey(T)	
DOCUMENTATION UNIT	Christina Brady 951 473-9593	BLUFORD	Adam Mattos 530 310-1405	
FIRE BEHAVIOR SPEC.		1.64	Unstaffed	
GIS TECHNICAL SPEC.	Kirk O'Dwyer 707 964-5674	CONTINGENCY	Robert De La Rosa 831 601-2409	
CHECK-IN	Mara Magoon	SAFETY	Scott Marglin 530 591-7588	
TRAINING SPECIALIST	Lynn Webb	d. FIRE LINE REPAIR		
HIRED EQUIP. T.S.	Ken Elliot	FIRE LINE REPAIR		
CREW TECH SPEC.	Justin Schmollinger	e. HUMBOLDT STAGING AREA		
COMPUTER TECH SPEC.	John Usrey	STAGING AREA MANAGER	Zach Downing	
		STAGING AREA MANAGER	Dominic Devincenzi 707 479-5590	
8. LOGISTICS SECTION				
CHIEF	Frank Reilly			
DEPUTY				
		f. AIR OPERATIONS BRANCH		
		AIR OPERATIONS BR. DIR.	Matt Stanford	
		AIR TACTICAL SUPERVISOR		
ORDERING MANAGER	Andrew Gonzales 707 599-4611	AIR SUPPORT SUPERVISOR		
SUPPLY UNIT	James Beckham	HELICOPTER COORDINATOR	Mike Deacon 530 412-1509	
FACILITIES UNIT	John Jones/Shawn Burris/Joe Tabush	AIR TANKER COORDINATOR		
GROUND SUPPORT UNIT	Mike Esparza/Robert Tooker			
		10. FINANCE/ADMINISTRATION SECTION		
		CHIEF	Michael Borelli	
		DEPUTY		
OFF SITE ACCOMODATIONS	Glenn Flamik	TIME UNIT	Jake Hannan	
COMMUNICATIONS UNIT	Bob Ellis	PROCUREMENT UNIT		
MEDICAL UNIT	Mickey Brunelli/Steve Stone	COMPENSATION/CLAIMS UNIT		
		COST UNIT		
ICS 203	PREPARED BY (RESOURCES UNIT) Mike Petro <i>Mike Petro</i>			



INCIDENT Weather Forecast



FORECAST NO: 5
PREDICTION FOR: 24 Hour SHIFT
SHIFT DATE: 8/8/15 – 8/9/15 (0700-0700)

NAME OF FIRE: Humboldt Complex
UNIT: CalFire
SIGNED: Richard Thompson

TIME AND DATE FORECAST ISSUED: 8/7/15 @ 1830

Incident Meteorologist

WEATHER DISCUSSION: Dry and slightly cooler conditions are expected through the operational period. Other than some night and morning clouds fog... skies are expected to be mostly clear. Typical diurnal winds will prevail with some gusty westerly/upvalley winds in the afternoon hours.

The cooling trend will continue into early next week. There is the possibility of some showers and thunderstorms by Tuesday and Wednesday.

WEATHER FORECAST:

WEATHER: Mostly clear today except for patchy morning low clouds and fog. Tonight and Sunday morning... the low cloud and fog will be more widespread.

TEMPERATURES: Max: 80-88.
Min: 53-58.

HUMIDITY: Min: 30-45%.
Max: 80-90%.

20 FT WINDS:
RIDGETOP - 0700-1100: North 4-8 MPH.
1100-2000: West to northwest 6-12 MPH.
2000-0700: North 4-8 MPH.

SLOPE/VALLEY - 0700-1100: Variable/upslope 2-5 MPH.
1100-2100: Upvalley 5-10 MPH Gust 15 MPH.
2100-0700: Downslope/downvalley 2-5 MPH.

OUTLOOK FOR SUNDAY: Mostly cloudy in the night and morning... otherwise mostly clear. Highs: 76-84. Lows: 52-58. Min RH: 35-50%. Max RH: 85-95%. Ridgetop winds: west to northwest 5-10 MPH. Slope/valley winds: upvalley 5-10 MPH Gust 15 MPH daytime and downvalley 3-6 MPH nighttime.

EXTENDED FORECAST (MONDAY THROUGH WEDNESDAY):

MONDAY: Partly to mostly cloudy. Highs: 74-82. Lows: 50-56. Min RH: 40-55%. Max RH: 85-95%. Ridgetop winds: west to northwest 6-12 MPH. Slope/valley winds: upvalley 5-10 MPH Gust 15 MPH daytime... downvalley 3-6 MPH nighttime.

TUESDAY: Mostly cloudy. Slight chance of showers and thunderstorms. Highs: 72-80. Lows: 50-56. Min RH: 45-60%. Max RH: 90-100%. Ridgetop winds: southwest to west 5-10 MPH Gust 15 MPH. Slope/valley winds: upvalley 5-10 MPH Gust 15 MPH daytime and downvalley 3-6 MPH nighttime.

WEDNESDAY: Mostly cloudy. Slight chance of showers and thunderstorms. Highs: 72-80. Lows: 50-56. Min RH: 45-60%. Max RH: 90-100%. Ridgetop winds: southwest to west 5-10 MPH Gust 15 MPH. Slope/valley winds: upvalley 5-10 MPH Gust 15 MPH daytime and downvalley 3-6 MPH nighttime.

HUMBOLDT COMPLEX

SAFETY MESSAGE Rev. 2015	1. INCIDENT NAME: Humboldt Complex	2. DATE PREPARED: Aug. 07 2015	3. TIME 1800
4. PREPARED BY: David Esteves SOF1	5. LEADER NAME: David Esteves SOF1	6. OPERATIONAL PERIOD: 8/8/2015 TO 8/9/2015	

SAFETY MESSAGE

SAFETY FIRST, LAST AND ALWAYS!!!

Remain mindful of changing weather conditions; Negligence can lead to major injuries and fatalities so don't be caught off guard!

Maintain Situational Awareness during operations at all times.

Watch out for uneven terrain proper footing is essential in all branches.

HEADS UP!!! Look out for falling rocks and boulders.

Stay hydrated!!! Time to think Water = Time to drink Water Remember nutrition is key to a healthy shift Stretch before work Document rest and hydration on 214.

Use the Incident Radio Plan and Common Communications

Watch for retardant drops Stay out from underneath bucket drops Watch for low drops

Ensure your crews are briefed on Chipper safety prior to chipping: See chipper info sheet

Remain mindful of what is going on around you adapt your exit strategy accordingly.


Be aware of alignment of topography and wind know what your fire is doing at all times

Lookouts, Communications, Escape Routes, Safety Zones

DONT FORGOT! SLOW DOWN DRIVE SAFE

Remember your radio etiquette stand down to priority traffic

|Approved |



Chipper Machine Safety Tips

Chipper machines cut tree limbs into small chips. Hazards arise when workers get too close to, or make contact with, the chipper. Contact with chipper operating components (blades, discs or knives) may result in amputation or death. Workers may also be injured by material thrown from the machine. To minimize these hazards, use appropriate engineering and work practice controls, including worker training.

Hazards

- Workers making contact with or being pulled into the chipper.
- Hearing loss.
- Face, eye, head or hand injuries.

Safe Work Practices

- **Never reach into a chipper while it is operating.**
- Do not wear loose-fitting clothing around a chipper.
- Always follow the manufacturer's guidelines and safety instructions.
- Use earplugs, safety glasses, hard hats and gloves.
- Workers should be trained on the safe operation of chipper machines. Always supervise new workers using a chipper to ensure that they work safely and never endanger themselves or others.
- Protect yourself from contacting operating chipper components by guarding the infeed and discharge ports, and preventing the opening of the access covers or doors until the drum or disc completely stops.
- Prevent detached trailer chippers from rolling or sliding on slopes by chocking the trailer wheels.
- Maintain a safe distance (i.e., two tree or log lengths) between chipper operations and other work/workers.
- When servicing and/or maintaining chipping equipment (i.e., "unjamming") use a lockout system to ensure that the equipment is de-energized.

For more complete information:

Occupational
Safety and
Health
Administration

U.S. Department of Labor
www.osha.gov (800) 321-OSHA

OSHA 3267-09N-05

INCIDENT ACTION PLAN SAFETY ANALYSIS										Incident Name		Operational Period Date / Time					
Branch III IV										Humboldt Complex		08-08-2015 0700-0700					
LCES Analysis of Tactical Applications										Other Risk Analysis							
Lookouts Communications Escape routes Safety Zones										Driving Safety	Aircraft Safety	Communications	Haz-Mat	Structure Protection	Fatigue	Other Risk Mitigations	
Direct Fire Line	Indirect Fire Line	Firing Ops	Dozer Ops	Falling Ops	Steep Terrain	Frontal Assault	Chipper Operations	Mop-Up	Spotting Potential	LCES Mitigations	Driving Safety	Aircraft Safety	Communications	Haz-Mat	Structure Protection	Fatigue	Other Risk Mitigations
X	X			X	X	X	X	X		Post lookouts in steep terrain	X		X			X	Obey driving laws-Hydrate crew
X	X	X	X	X	X			X		Scout for area hazards	X		X			X	Clone Radios-Work/Rest cycles
X	X	X	X	X	X			X		Use firing check list -Dozer safety	X		X			X	Ensure Radios are Cloned
X	X			X	X			X		Lookout for possible re-burn	X		X			X	Drive Slow to and from the fire
X	X	X		X	X					Have Escape routes known	X		X			X	Hydrate Work/Rest cycles
X	X	X		X	X					Post lookouts during Felling, Dozer and Firing Ops	X		X			X	Ensure good separation between Dozer and line personnel
X	X			X	X			X		Monitor crews when working in steep, Rocky and loose terrain	X		X			X	Make sure your instructions are clear and understood
				X						Driver safety and Communication	X		X			X	Obey posted speed limits
X	X	X	X	X	X	X	X		X	Ensure Accountability of crews	X		X			X	Stay clear of retardant drops
X	X	X	X	X	X	X	X		X	Post lookouts have escape routes and safety zones Communicated	X		X			X	Utilize Chipper Safety sheet Post lookouts for Dozer Safety
X					X			X		Brief crews and communicate it up the line	X		X			X	Check the wellness of each crew member throughout the day
X	X		X		X			X		Follow medical plan and Flag hazard trees	X		X			X	Have a escape route and brief on it
	X		X		X					Lookout for hazards and communicate them to safety	X		X			X	Watch for tripping hazards use your legs to lift heavy objects

Date and Time:
08/17/2015 1800

Prepared by (Name and Position)
David Esteves SOF 1

DIVISION ASSIGNMENT LIST		1. Branch I		2. Division/Group Wildcat			
3. Incident Name Humboldt Complex		4. Operational Period Date: 8/8/15 to 8/9/15 Time: 0700-0700					
5. Operations Personnel							
Operations Chief		Felix Berbena		Safety Officer		Louis Sciocchetti	
Branch Director		Marty Hobbs		Division/Group Supervisor		Seth Brown	
6. Resources Assigned this Period							
Strike Team/Task Force/ Resource Designator	Leader	Number Persons	Trans. Needed	Drop Off PT./Time	Pick Up PT./Time		
Humboldt TF 3			No	0700	0700		
Humboldt TF 4			No	0700	0700		
CRW2 Pacific Oasis C-9	Wess Dodds	20	No	0700	2300		
CRW2 CNA Crew 6	Bert Byers	21	No	0700	1900		
W/T PVT E-72 Cattlelack Ranch	Clayton Cash	2	No	0700	0700		
W/T PVT E-23 Lenahan's	Dade Smith	2	No	0700	0700		
7. Control Operations Continue to improve and hold existing hand and dozer line. Construct direct line where possible.							
8. Special Instructions Water cannot be withdrawn from anywhere in the Alderpoint Water District, i.e. do not pull water from anywhere within the Alderpoint town limits. A new water source is located in Dobbyn Creek and staffed by a firefighter. Location of water source: 22689 Alderpoint Road Alderpoint, CA 95511 N 40° 13.318 W 123° 36.217 SOF2 and FOBS working throughout the Branch in all Divisions.							
9. Division/Group Communication Summary							
Function	Frequency	System	Channel	Function	Frequency	System	Channel
Command	Tx 159.3000 N Rx 151.3550 N	King NIFC	CMD1 (Tone 15)	Command	Tx 159.3000 N Rx 151.3550 N	King NIFC	CMD1 (Tone 10)
Tactical Div/Group	Tx/Rx 151.4000	King NIFC	CDF T10	Air to Ground	Tx/Rx 151.3175	King NIFC	CDF T24
Prepared by (Resource Unit Leader) Mike Petro <i>Mike Petro</i>		Approved by (Planning Section Chief) Jeff Adams <i>Jeff Adams</i>		Date 8/7/15		Time 2050	

DIVISION ASSIGNMENT LIST		1. Branch I		2. Division/Group Steelhead			
3. Incident Name Humboldt Complex		4. Operational Period Date: 8/8/15 to 8/9/15 Time: 0700-0700					
5. Operations Personnel							
Operations Chief		Felix Berbena		Safety Officer			
Branch Director		Marty Hobbs		Louis Sciocchetti			
		Division/Group Supervisor		Dennis King			
6. Resources Assigned this Period							
Strike Team/Task Force/ Resource Designator	Leader	Number Persons	Trans. Needed	Drop Off PT./Time	Pick Up PT./Time		
Humboldt TF 1			No	0700	0700		
Humboldt TF 2			No	0700	0700		
CRW2 CCC Fortuna C-22	Arturo Gasdik	21	No	0700	2300		
CRW2 ORS Abraham C-5	Micah Thurman	20	No	0700	2300		
DOZ PVT E-75 Frank Zabel	Wade	2	No	0700	0700		
W/T PVT E-21 Lenahan's	Paul Lawrey	2	No	0700	0700		
W/T PVT E-22 Lenahan's	Fred Lutz	2	No	0700	0700		
FOBS	David Janssen	1	No	0700	2300		
7. Control Operations Continue to improve and hold existing hand and dozer line. Construct direct line where possible.							
8. Special Instructions Water cannot be withdrawn from anywhere in the Alderpoint Water District, i.e. do not pull water from anywhere within the Alderpoint town limits. A new water source is located in Dobbyn Creek and staffed by a firefighter. Location of water source: 22689 Alderpoint Road Alderpoint, CA 95511 N 40° 13.318 W 123° 36.217 SOF2 and FOBS working throughout the Branch in all Divisions.							
9. Division/Group Communication Summary							
Function	Frequency	System	Channel	Function	Frequency	System	Channel
Command	Tx 159.3000 N Rx 151.3550 N	King NIFC	CMD1 (Tone 15)	Command	Tx 159.3000 N Rx 151.3550 N	King NIFC	CMD1 (Tone 10)
Tactical Div/Group	Tx/Rx 154.2650 N	King NIFC	VFIRE 22	Air to Ground	Tx/Rx 151.3175	King NIFC	CDF T24
Prepared by (Resource Unit Leader) Mike Petro <i>Mike Petro</i>		Approved by (Planning Section Chief) Jeff Adams <i>Jeff Adams</i>		Date 8/7/15		Time 2300	

DIVISION ASSIGNMENT LIST		1. Branch I		2. Division/Group Patrol One			
3. Incident Name Humboldt Complex		4. Operational Period Date: 8/8/15 to 8/9/15 Time: 0700-0700					
5. Operations Personnel							
Operations Chief		Felix Berbena		Safety Officer			
Branch Director		Marty Hobbs		Louis Sciocchetti			
		Division/Group Supervisor		David Brockman			
6. Resources Assigned this Period							
Strike Team/Task Force/ Resource Designator	Leader	Number Persons	Trans. Needed	Drop Off PT./Time	Pick Up PT./Time		
STA OES 2805A	Bryan Rubenstein	22	No	Alderpoint Sta./ 0700	2300		
ENG MIR 6036	Jimmy Hensley	3	No	Alderpoint Sta./ 0700	2300		
ENG BCL 5446	Aurora Studebaker	3	No	Alderpoint Sta./ 0700	2300		
ENG WHT 5330	Allison Murphy	3	No	Alderpoint Sta./ 0700	2300		
W/T PVT E-22 Lenahan's	Fred Lutz	2	No	Alderpoint Sta./ 0700	2300		
W/T BCL 5463	Christopher McCoy	1	No	Alderpoint Sta./ 0700	2300		
7. Control Operations Scout the area to identify and suppress new fires. Assist the branch as needed.							
8. Special Instructions Water cannot be withdrawn from anywhere in the Alderpoint Water District, i.e. do not pull water from anywhere within the Alderpoint town limits. A new water source is located in Dobbyn Creek and staffed by a firefighter. Location of water source: <div style="text-align: center;"> 22689 Alderpoint Road Alderpoint, CA 95511 N 40° 13.318 W 123° 36.217 </div> SOFF2, FOBS, and FEMT working throughout the Branch in all Divisions.							
9. Division/Group Communication Summary							
Function	Frequency	System	Channel	Function	Frequency	System	Channel
Command	Tx 159.3000 N Rx 151.3550 N	King NIFC	CMD1 Tone 15	Command	Tx 159.3000 N Rx 151.3550 N	King NIFC	CMD1 Tone 10
Tactical Div/Group	NA	King NIFC		Air to Ground	Tx/Rx 151.3175	King NIFC	CDF T24
Prepared by (Resource Unit Leader) Mike Petro <i>Mike Petro</i>		Approved by (Planning Section Chief) Jeff Adams <i>Jeff Adams</i>		Date 8/7/15		Time 2200	

DIVISION ASSIGNMENT LIST		1. Branch III		2. Division/Group Dobbyn			
3. Incident Name Humboldt Complex		4. Operational Period Date: 8/8/15 to 8/9/15 Time: 0700-0700					
5. Operations Personnel							
Operations Chief		Felix Berbena		Safety Officer			
Branch Director		Brian Renner		Dusty Gyves			
6. Resources Assigned this Period							
Strike Team/Task Force/ Resource Designator	Leader	Number Persons	Trans. Needed	Drop Off PT./Time	Pick Up PT./Time		
STC XTB 4227C		20	No	0700	0700		
STC TBD				0700	0700		
CRW2 ORS Diamond Fire C-4	Billy Smith	20	No	0700	2300		
CRW2 Grayback Forestry C-11	Antonio Mendoza	20	No	0700	2300		
CRW2 ORS Diamond Fire C-13	Mike Sulfridge	20	No	0700	2300		
CRW2 CAN Crew 4 C-42	John Hueker	21	No	0700	2300		
W/T PVT E-29 Willmore	Doug Oilar	2	No	0700	0700		
W/T PVT E-74 Cattlelack Ranch		2	No	0700	0700		
W/T PVT E-100 John Hertzig	Bob Saunders	2	No	0700	0700		
FEMP	Anthony Balbiani	1	No	0700	2300		
FEMT	Matthew Turner	1	No	0700	2300		
7. Control Operations Improve and hold existing line, complete direct line.							
8. Special Instructions Water cannot be withdrawn from anywhere in the Alderpoint Water District, i.e. do not pull water from anywhere within the Alderpoint town limits. A new water source is located in Dobbyn Creek and staffed by a firefighter. Location of water source: 22689 Alderpoint Road Alderpoint, CA 95511 N 40° 13.318 W 123° 36.217 SOF2, FOBS and FEMT working throughout the Branch in all Divisions.							
9. Division/Group Communication Summary							
Function	Frequency	System	Channel	Function	Frequency	System	Channel
Command	Tx 159.3000 N Rx 151.3550 N	King NIFC	CMD1 (Tone 10)	Command	Tx 159.3000 N Rx 151.3550 N	King NIFC	CMD1 (Tone 15)
Tactical Div/Group	Tx/Rx 154.2950 N	King NIFC	VFIRE 23	Air to Ground	Tx/Rx 151.3175	King NIFC	CDF T24
Prepared by (Resource Unit Leader) Mike Petro <i>Mike Petro</i>		Approved by (Planning Section Chief) Jeff Adams <i>Jeff Adams</i>		Date 8/7/15		Time 2330	

DIVISION ASSIGNMENT LIST		1. Branch III		2. Division/Group Blocksburg T			
3. Incident Name Humboldt Complex		4. Operational Period Date: 8/8/15 to 8/9/15 Time: 0700-0700					
5. Operations Personnel							
Operations Chief		Felix Berbena		Safety Officer			
Branch Director		Brian Renner		Matt Milojevich			
6. Resources Assigned this Period							
Strike Team/Task Force/ Resource Designator	Leader	Number Persons	Trans. Needed	Drop Off PT./Time	Pick Up PT./Time		
STA XLA 1361A	Nathan Cooke	22	No	0700	0700		
ENG T3 HUU 1268	Andrew Gonzales	4	No	0700	0700		
CRW2 ORS Grayback Forestry C-10	Gavin Saman	20	No	0700	off shift at 2300		
CRW2 CNA Crew 5 C-43	Eric Keilhorn	21	No	0700	off shift at 1900		
W/T PVT Waterboys E-98	Robert Keene	2	No	0700	0700		
7. Control Operations Continue to improve and hold existing hand and dozer line. Construct direct line where possible.							
8. Special Instructions Water cannot be withdrawn from anywhere in the Alderpoint Water District, i.e. do not pull water from anywhere within the Alderpoint town limits. A new water source is located in Dobbyn Creek and staffed by a firefighter. Location of water source: 22689 Alderpoint Road Alderpoint, CA 95511 N 40° 13.318 W 123° 36.217 SOF2, FOBS, and FEMT working throughout the Branch in all Divisions.							
9. Division/Group Communication Summary							
Function	Frequency	System	Channel	Function	Frequency	System	Channel
Command	Tx 159.3000 N Rx 151.3550 N	King NIFC	CMD1 (Tone 10)	Command	Tx 159.3000 N Rx 151.3550 N	King NIFC	CMD1 (Tone 15)
Tactical Div/Group	Tx/Rx 154.2950 N	King NIFC	VFIRE 23	Air to Ground	Tx/Rx 151.3175	King NIFC	CDF T24
Prepared by (Resource Unit Leader) Mike Petro <i>Mike Petro</i>		Approved by (Planning Section Chief) Jeff Adams <i>Jeff Adams</i>		Date 8/7/15		Time 2330	

DIVISION ASSIGNMENT LIST			1. Branch IV		2. Division/Group Pine C		Page: 1 of 2		
3. Incident Name Humboldt Complex			4. Operational Period Date: 8/8/15 to 8/9/15						Time: 0700-0700
5. Operations Personnel									
Operations Chief		Felix Berbena		Safety Officer		Scott Marglin			
Branch Director		Tim Devos		Division/Group Supervisor		Jeffrey McCarroll/ Shane Galvez (T)			
6. Resources Assigned this Period									
Strike Team/Task Force/ Resource Designator	Leader	Number Persons	Trans. Needed	Drop Off PT./Time	Pick Up PT./Time				
STC MEU 9110C	Tony Howard	17	No	DP 10 / 0700	0700				
STC SBS 9322C	Michael Patarak	22	No	DP 10 / 0700	0700				
STC OES 1870C	John Owens	22	No	DP 10 / 0700	0700				
STG TBD				DP 10 / 0700	0700				
STG TBD				DP 10 / 0700	0700				
STG SKU 9264G	Greg Roath	31	No	DP 10 / 0700	0700				
CRW HUU Eel River 1	Andrew Logan	16	No	DP 10 / 0700	0700				
CRW HUU Eel River 2	Scarlett Donald	16	No	DP 10 / 0700	0700				
CRW HUU Copter 102			No	DP 10 / 0700	0700				
CRW2 CCC Palomar 6	Andrae Aldrete	15	No	DP 10 / 0900	2300				
CRW2 Pacific Oasis Inc Crew 6	Jason Maza	20	No	DP 10 / 0700	0700				
DOZ PVT E-31 AAA	Tim Hatler	2	No	DP 10 / 0700	0700				
DOZ PVT E-33	Greg Caldwell	2	No	DP 10 / 0700	0700				
DOZ PVT E-46	Lee Chamberlain	2	No	DP 10 / 0700	0700				
DOZ PVT E-168	Marty Lynch	2	No	DP 10 / 0700	0700				
DOZ PVT E-170	Pat Medeiros	2	No	DP 10 / 0700	0700				
DOZ BEU 4643	Darren Heinsen	1	No	DP 10 / 0900	1900				
W/T PVT Act Fast Fire Suppr. E-5	Craig Milam	1	No	DP 10 / 0900	1900				
W/T PVT Act Fast Fire Suppr. E-6	Matthew Meier	1	No	DP 10 / 0900	1900				
W/T PVT Fireline TR1 E-25	Matt Lovell	2	No	DP 10 / 0700	0700				
W/T PVT E-26	Kalen Souza	2	No	DP 10 / 0700	0700				
W/T MIR 6066	Jimi Hensley	2	No	DP 10 / 0700	0700				
Faller Kahan O-34	Dave Kahan	2	No	DP 10 / 0700	0700				
7. Control Operations Anchor fire and continue direct line construction. Continue implementing contingency lines.									
8. Special Instructions Water cannot be withdrawn from anywhere in the Alderpoint Water District, i.e. do not pull water from anywhere within the Alderpoint town limits. A new water source is located in Dobbyn Creek and staffed by a firefighter. Location of water source: 22689 Alderpoint Road, Alderpoint, CA 95511; N 40° 13.318, W 123° 36.217 SOF2, FOBS, and Fireline EMT working throughout the Branch in all Divisions.									
9. Division/Group Communication Summary									
Function	Frequency	System	Channel	Function	Frequency	System	Channel		
Command	Tx 159.3000 N Rx 151.3550 N	King NIFC	CMD1 (Tone 10)	Command	Tx 159.3000 N Rx 151.3550 N	King NIFC	CMD1 (Tone 15)		
Tactical Div/Group	Tx/Rx 154.2725 N	King NIFC	VFIRE 24	Air to Ground	Tx/Rx 151.3175	King NIFC	CDF T24		
Prepared by (Resource Unit Leader) Mike Petro <i>Mike Petro</i>		Approved by (Planning Section Chief) Jeff Adams <i>Jeff Adams</i>		Date 8/7/15		Time 2330			

3. Incident Name Humboldt Complex	4. Operational Period Date: 8/8/15 to 8/9/15 Time: 0700-0700
--------------------------------------	--

5. Operations Personnel

Operations Chief	Felix Berbena	Safety Officer	Scott Marglin
Branch Director	Tim Devos	Division/Group Supervisor	Jeffrey McCarroll/ Shane Galvez (T)

6. Resources Assigned this Period

Strike Team/Task Force/ Resource Designator	Leader	Number Persons	Trans. Needed	Drop Off PT./Time	Pick Up PT./Time
Faller Wheeler O-35	Brett Wheeler	2	No	DP 10 / 0900	2300
HEQB	Justin Wass	1	No	DP 10 / 0700	0700
HEQB	David Pietrczak	1	No	DP 10 / 0700	0700
HEQB	William Williams	1	No	DP 10 / 0700	0700
HEQB	Luke Bourgault	1	No	DP 10 / 0700	0700
FEMP	James Qeenan	1	No	DP 10 / 0700	0700
FEMP	Leif Juliusen	1	No	DP 10 / 0700	0700
FOBS	Sean Wilde	1	No	DP 10 / 0700	0700

7. Control Operations
Anchor fire and continue direct line construction. Continue implementing contingency lines.

8. Special Instructions
Water cannot be withdrawn from anywhere in the Alderpoint Water District, i.e. do not pull water from anywhere within the Alderpoint town limits. A new water source is located in Dobbyn Creek and staffed by a firefighter. Location of water source:

22689 Alderpoint Road,
Alderpoint, CA 95511
N 40° 13.318
W 123° 36.217

SOF2, FOBS, and Fireline EMT working throughout the Branch in all Divisions.

9. Division/Group Communication Summary

Function	Frequency	System	Channel	Function	Frequency	System	Channel
Command	Tx 159.3000 N Rx 151.3550 N	King NIFC	CMD1 (Tone 10)	Command	Tx 159.3000 N Rx 151.3550 N	King NIFC	CMD1 (Tone 15)
Tactical Div/Group	Tx/Rx 154.2725 N	King NIFC	VFIRE 24	Air to Ground	Tx/Rx 151.3175	King NIFC	CDF T24

Prepared by (Resource Unit Leader) Mike Petro <i>Mike Petro</i>	Approved by (Planning Section Chief) Jeff Adams <i>Jeff Adams</i>	Date 8/7/15	Time 2330
--	--	----------------	--------------

DIVISION ASSIGNMENT LIST		1. Branch IV		2. Division/Group Pine L		Page: 1 of 2	
3. Incident Name Humboldt Complex		4. Operational Period Date: 8/8/15 to 8/9/15 Time: 0700-0700					
5. Operations Personnel							
Operations Chief		Felix Berbena		Safety Officer		Scott Marglin	
Branch Director		Tim Devos		Division/Group Supervisor		Devin Leonard/Craig Covey (T)	
6. Resources Assigned this Period							
Strike Team/Task Force/ Resource Designator	Leader	Number Persons	Trans. Needed	Drop Off PT./Time	Pick Up PT./Time		
STC MRN 9150C	William Roberts	17	No	DP 10/ 0700	0700		
STC XSD 6415C	William Frederick	21	No	DP 10/ 0700	0700		
STC SKU 9263C	Darryl Laws	18	No	DP 10/ 0700	0700		
STC TBD				DP 10/ 0700	0700		
ENG T2 HUU 7621	Dane Pond	3	No	DP 10/ 0700	0700		
ENG T3 HUU 7621	Jose Beltran	4	No	DP 10/ 0700	0700		
STG LMU 9221G	Scott Grendahl	31	No	DP 10/ 0700	0700		
STG LAC 1170G	Robert Gaylor	28	No	DP 10/ 0700	0700		
STG TBD				DP 10/ 0700	0700		
CRW1 HUU Alder 1		16	No	DP 10/ 0700	0700		
CRW1 HUU Alder 2	Don Perez	16	No	DP 10/ 0700	0700		
DOZ HUU 1240	Kris Wohlers	3	No	DP 10/ 0700	0700		
DOZ PVT Oferrall E-35	Travis Oferrall	2	No	DP 10/ 0700	0700		
DOZ PVT John Hertzog E-36	Dale Briski	2	No	DP 10/ 0700	0700		
7. Control Operations Anchor fire and continue direct line construction. Continue implementing contingency lines.							
8. Special Instructions Water cannot be withdrawn from anywhere in the Alderpoint Water District, i.e. do not pull water from anywhere within the Alderpoint town limits. A new water source is located in Dobbyn Creek and staffed by a firefighter. Location of water source: 22689 Alderpoint Road Alderpoint, CA 95511 N 40° 13.318, W 123° 36.217 SOF2, FOBS, and FEMT working throughout the Branch in all Divisions.							
9. Division/Group Communication Summary							
Function	Frequency	System	Channel	Function	Frequency	System	Channel
Command	Tx 159.3000 N Rx 151.3550 N	King NIFC	CMD1 (Tone 10)	Command	Tx 159.3000 N Rx 151.3550 N	King NIFC	CMD1 (Tone 15)
Tactical Div/Group	Tx/Rx 154.2875 N	King NIFC	VFIRE 25	Air to Ground	Tx/Rx 151.3175	King NIFC	CDF T24
Prepared by (Resource Unit Leader) Mike Petro <i>Mike Petro</i>		Approved by (Planning Section Chief) Jeff Adams <i>Jeff Adams</i>		Date 8/7/15		Time 2330	

DIVISION ASSIGNMENT LIST		1. Branch IV	2. Division/Group Pine L	Page: 2 of 2			
3. Incident Name Humboldt Complex		4. Operational Period Date: 8/8/15 to 8/9/15 Time: 0700-0700					
5. Operations Personnel							
Operations Chief	Felix Berbena	Safety Officer	Scott Marglin				
Branch Director	Tim Devos	Division/Group Supervisor	Devin Leonard/Craig Covey (T)				
6. Resources Assigned this Period							
Strike Team/Task Force/ Resource Designator	Leader	Number Persons	Trans. Needed	Drop Off PT./Time	Pick Up PT./Time		
DOZ PVT E-166 McCullough	Brandon Hux	2	No	0700	0700		
W/T PVT E-28 Willmore	Steve Bosworth	2	No	0700	0700		
W/T PVT E-83 Valley Timber	Trevor Nelson	2	No	0700	0700		
W/T E-96 AAA	Brandon Hatler	2	No	0700	0700		
HEQB	Kevin Finkenkeller	1	No	0700	0700		
HEQB	Kieth Hill	1	No	0700	0700		
FOBS	Antonio Mediati	1	No	0700	off shift at 2300		
FOBS (T)	Christopher Wetzel	1	No	0700	off shift at 2300		
7. Control Operations Anchor fire and continue direct line execution. Continue implementing contingency lines.							
8. Special Instructions Water cannot be withdrawn from anywhere in the Alderpoint Water District, i.e. do not pull water from anywhere within the Alderpoint town limits. A new water source is located in Dobbyn Creek and staffed by a firefighter. Location of water source: 22689 Alderpoint Road Alderpoint, CA 95511 N 40° 13.318, W 123° 36.217 SOF2, FOBS, and FEMT working throughout the Branch in all Divisions.							
9. Division/Group Communication Summary							
Function	Frequency	System	Channel	Function	Frequency	System	Channel
Command	Tx 159.3000 N Rx 151.3550 N	King NIFC	CMD1 (Tone 10)	Command	Tx 159.3000 N Rx 151.3550 N	King NIFC	CMD1 (Tone 15)
Tactical Div/Group	Tx/Rx 154.2875 N	King NIFC	VFIRE 25	Air to Ground	Tx/Rx 151.3175	King NIFC	CDF T24
Prepared by (Resource Unit Leader) Mike Petro <i>Mike Petro</i>	Approved by (Planning Section Chief) Jeff Adams <i>Jeff Adams</i>			Date 8/7/15	Time 2330		

DIVISION ASSIGNMENT LIST			1. Branch IV		2. Division/Group Bluford			
3. Incident Name Humboldt Complex			4. Operational Period Date: 8/8/15 to 8/9/15					Time: 0700-0700
5. Operations Personnel								
Operations Chief		Felix Berbena		Safety Officer		Scott Marglin		
Branch Director		Tim Devos		Division/Group Supervisor		Joe Chavez		
6. Resources Assigned this Period								
Strike Team/Task Force/ Resource Designator	Leader	Number Persons	Trans. Needed	Drop Off PT./Time		Pick Up PT./Time		
STC XLB 1279C	Kennet Nelson	20	No	0700		0700		
CRW2 Pacific Oasis C-6	Jason Maza	20	No	0700		2300		
DOZ PVT E-38	Brian Forkner	2	No	0700		0700		
FOBS (T)	Brandon Rodgers	1	No	0700		2300		
FEMT	Mark Murray	1	No	0700		2300		
FEMT	Scott Moder	1	No	0700		2300		
7. Control Operations Continue to improve existing line. Mop up 300 feet inside line. Complete direct line (if any), implement contingency line, hold, and mop up.								
8. Special Instructions Water cannot be withdrawn from anywhere in the Alderpoint Water District, i.e. do not pull water from anywhere within the Alderpoint town limits. A new water source is located in Dobbyn Creek and staffed by a firefighter. Location of water source: <p style="text-align: center;">22689 Alderpoint Road Alderpoint, CA 95511 N 40° 13.318 W 123° 36.217</p> SOF2, FOBS, and FEMT working throughout the Branch in all Divisions.								
9. Division/Group Communication Summary								
Function	Frequency	System	Channel	Function	Frequency	System	Channel	
Command	Tx 159.3000 N Rx 151.3550 N	King NIFC	CMD1 T15	Logistics		King NIFC		
Tactical Div/Group	Tx/Rx 154.3025 N	King NIFC	VFIRE 26	Air to Ground	Tx/Rx 151.3175	King NIFC	CDF T24	
Prepared by (Resource Unit Leader) Mike Petro <i>Mike Petro</i>		Approved by (Planning Section Chief) Jeff Adams <i>J Adams</i>		Date 8/7/15		Time 2330		

DIVISION ASSIGNMENT LIST		1. Branch IV		2. Division/Group 1.64			
3. Incident Name Humboldt Complex		4. Operational Period Date: 8/8/15 to 8/9/15 Time: 0700-0700					
5. Operations Personnel							
Operations Chief Felix Berbena		Safety Officer Scott Marglin					
Branch Director Tim Devos		Division/Group Supervisor					
6. Resources Assigned this Period							
Strike Team/Task Force/ Resource Designator	Leader	Number Persons	Trans. Needed	Drop Off PT./Time	Pick Up PT./Time		
7. Control Operations Unstaffed.							
8. Special Instructions Water cannot be withdrawn from anywhere in the Alderpoint Water District, i.e. do not pull water from anywhere within the Alderpoint town limits. A new water source is located in Dobbyn Creek and staffed by a firefighter. Location of water source: <p style="text-align:center">22689 Alderpoint Road Alderpoint, CA 95511 N 40° 13.318 W 123° 36.217</p> SOF2, FOBS, and FEMT working throughout the Branch in all Divisions.							
9. Division/Group Communication Summary							
Function	Frequency	System	Channel	Function	Frequency	System	Channel
Command	Tx 159.3000 N Rx 151.3550 N	King NIFC	CMD1 (Tone 10)	Logistics	Tx 159.3000 N Rx 151.3550 N	King NIFC	CMD1 (Tone15)
Tactical Div/Group	Tx/Rx 154.3025 N	King NIFC	VFIRE 26	Air to Ground	Tx/Rx 151.3175	King NIFC	CDF T24
Prepared by (Resource Unit Leader) Mike Petro <i>Mike Petro</i>		Approved by (Planning Section Chief) Jeff Adams <i>Jeff Adams</i>		Date 8/7/15		Time 2330	

DIVISION ASSIGNMENT LIST		1. Branch IV		2. Division/Group Humboldt Contingency			
3. Incident Name Humboldt Complex		4. Operational Period Date: 8/8/15 to 8/9/15 Time: 0700-0700					
5. Operations Personnel							
Operations Chief	Felix Berbena		Safety Officer		Scott Marglin		
Branch Director	Tim Devos		Division/Group Supervisor		Robert De La Rosa		
6. Resources Assigned this Period							
Strike Team/Task Force/ Resource Designator	Leader	Number Persons	Trans. Needed	Drop Off PT./Time	Pick Up PT./Time		
CRW2 Pacific Oasis C-7	David Karnes	20	No	0700	2300		
DOZ PVT E-34 Northwestern	Ron Stevenson	2	No	0700	0700		
DOZ PVT E-37 Lepage	Doug Graves	2	No	0700	0700		
DOZ PVT E-164 Moosisos	Louis Moosisos	2	No	0700	0700		
DOZ PVT E-165		2	No	0700	0700		
DOZ PVT E-167 Egan	Tim Egan	2	No	0700	0700		
DOZ PVT E-171		2	No	0700	0700		
DOZ PVT E-172 Dale Ulsh	Justin Ulsh	2	No	0700	0700		
Chipper PVT E228 Wright	Tim Wright	1	No	0700	2300		
Chipper PVT E229 Simpson	Gregg Simpson	2	No	0700	2300		
HEQB	Lucas Titus	1	No	0700	0700		
HEQB	Joel Hanson	1	No	0700	0700		
HEQB	Ryan Winchester	1	No	0700	0700		
HEQB (T)	Trevor Johnson	1	No	0700	0700		
FALM Claborn	Alan Clabourn	2	No	0700	2300		
7. Control Operations Construct contingency line in Branch IV where needed.							
8. Special Instructions Water cannot be withdrawn from anywhere in the Alderpoint Water District, i.e. do not pull water from anywhere within the Alderpoint town limits. A new water source is located in Dobbyn Creek and staffed by a firefighter. Location of water source: 22689 Alderpoint Road Alderpoint, CA 95511 N 40° 13.318 W 123° 36.217 SOF2, FOBS, and FEMT working throughout the Branch in all Divisions.							
9. Division/Group Communication Summary							
Function	Frequency	System	Channel	Function	Frequency	System	Channel
Command	Tx 159.3000 N Rx 151.3550 N	King NIFC	CMD 1 (Tone 10)	Logistics	Tx 159.3000 N Rx 151.3550 N	King NIFC	CMD 1 (Tone 15)
Tactical Div/Group	Tx/Rx	King NIFC		Air to Ground	Tx/Rx 151.3175	King NIFC	CDF T24
Prepared by (Resource Unit Leader) Mike Petro <i>Mike Petro</i>		Approved by (Planning Section Chief) Jeff Adams <i>Jeff Adams</i>		Date 8/7/15		Time 2130	

AIR OPERATIONS SUMMARY

(Expanded Form for Large Operations)

OPERATIONAL PERIOD DATE: DATE: 08/08/2015

START: 0800

END: 2000

1. INCIDENT NAME: Humboldt Complex	2. PREPARED BY: Matt Stanford	3. PREPARED: 08/07/2015
4. REMARKS (Safety Notes, Hazards, Air Operations Special Equipment, etc.):		
CAHU005606 Eel River Helibase 40 08.513/ 123 48.827 Be aware for low hanging wires when flying in and around Eel River Camp General Aviation flying out of the Garberville Airport (016) CTAF 122.9 All GPS data to be collected (degrees, minutes & decimal minutes) Keep track of water removed from local ponds, provide amount and Lat/ Long to Helibase Mgr.		
SUNRISE: 0613		SUNSET: 2029
CUTOFF: 1953		

6. PERSONNEL	Phone	FREQUENCIES	AM	FM	8. FIXED-WING # Avail / Type/ Make-Model / FAA N# / Base(s)
AODB: Matt Stanford	(951) 545-8205	AIR/AIR FW:	119.050/119.575 (ALT)	165.00	Air Tactical AA 501 RAAB (FOT)
ASGS: Mark Kalisek	(760) 702-5641	AIR/AIR RW:			
ATGS: Kurt Dervedde	(707) 499-2251	AIR/GROUND:	151.3175	TN 16 TX/RX	Lead planes: Request as needed thru AA
HEBM: Paul Karpus	(209) 743-7275				
HELCO: M Deacon/D Rhodes	(530) 412-1509	DECK:	163.100		
Rohnerville Air Attack Base	(707) 725-4572	COMMAND	Branch1 BCMD 1 Tone 15(South) RX:151.3550 Tone:8 TX:159.3000 Tone:15 Branch3 OES 2A Tone 1(North) RX: 154.2200 TX: 159.1350 Tone:1		Airtankers: Request thru AA
Kneeland Helitack Base	(707) 444-2863	AIR GUARD	122.850		Other:
Eel River Helibase	(707) 354-0023	TOLC			

9. HELICOPTERS (Use Additional Sheets As Necessary)

FAA N#	TY	MAKE/MODEL	BASE	AVAIL	START	REMARKS	FAA N#	TY	MAKE/MODEL	BASE	AVAIL	START	REMARKS
A-32 1SG	III	Jet Ranger 206	ELHB	0800	0900	HELCO							
A-34 C7AC	III	Bell	ELHB	0800	0900	HELCO							
A-4 C102	II	Bell UH-1H	ELHB	0800	0900	Air Rescue/ Bucket							
A-3 C7PJ	II	Bell 214	ELHB	0800	0900	Bucket/ w/crew							
A-11 G822	I	UH-60	RDD	0800	0900	Bucket							
A-12 G823	I	UH-60	RDD	0800	0900	Bucket							
A-20 G826	I	UH-60	RDD	0800	0900	Bucket							
A-35 HT703	I	S-64	ELHB	0800	0900	Tank							
A-38 C5CH	I	S-61	ELHB	0800	0900	Tank							
A-22 1GH	II	UH1H	ELHB	0800	0900	Bucket							
A-36 HT792	I	SkyCrane	ELHB	0800	0900	Tank							

10. TASK/MISSION/ASSIGNMENT (Use ICS-220a if additional space needed; Type/Function includes: Air Tactical, Retardant, Recon, Personnel Transport, Water Dropping, etc.)

TYPE/FUNCTION	NAME OF PERSONNEL OR CARGO (if applicable) OR INSTRUCTIONS FOR TACTICAL AIRCRAFT	MISSION START	8FLY FROM	FLY TO
Air Tactical	When needed order through Command net.			
Bucket support	Make contact with ATGS or HELCO on assigned Air to Ground Freq			
PAX/Cargo	SLING LOADS NEED TO BE ORDERED BY 1400 HRS. ORDER THROUGH COMMUNICATIONS			
Medevac/Air Rescue	C102 out of Eel River Helibase			
Recon	Request thru Helibase			
Helispot Construction	Once helispot established/approved/numbered, notify Air Ops with Lat Long			
Helitack	<u>When on fireline, be sure to follow LCES, 10s and 18s. Use Lookouts and Trigger Points.</u>			
Communications				

11. Helispot, Dip Site Portable Retardant Base and Sling Spot Information-

HELI-SPOTS #	DIP SITES	SLING SPOT #	DIVISION	LATITUDE	LONGITUDE	REMARKS

INCIDENT RADIO COMMUNICATIONS PLAN		Incident Name Humboldt Complex				Date/Time Prepared 8/7/2015 / 1830	Operational Period Date/Time 8/8 - 8/9 0700 - 0700		
Ch #	Function	Channel Name/Trunked Radio System Talkgroup	Assignment	RX Freq N or W	RX Tone/NAC	TX Freq N or W	Tx Tone/NAC	Mode A, D or M	Remarks
1	Command	CMD1 T10		151.3550 N	103.5	159.3000 N	107.2	A	Tone 10 East of the complex
2	Command	CMD1 T15		151.3550 N	103.5	159.3000 N	162.2	A	Tone 15 West of the complex
3	Tac	CDF Tac 10	Winchester & Wildcat	151.4000 N	192.8	151.4000 N	192.8	A	Tone 16
4	Tac	VFIRE 22	Steelhead & Patrol 1	154.2650 N	156.7	154.2650 N	156.7	A	
5	Tac	VFIRE 23	Dobbins, Blocksburg & Patrol 3	154.2950 N	156.7	154.2950 N	156.7	A	
6	Tac	VFIRE 24	Pine Div C	154.2725 N	156.7	154.2725 N	156.7	A	
7	Tac	VFIRE 25	Pine Div L	154.2875 N	156.7	154.2875 N	156.7	A	
8	Tac	VFIRE 26	Bluford & 1.64	154.3025 N	156.7	154.3025 N	156.7	A	
9	Tac	CDF Tac 27	Unassigned	159.3075 N	192.8	159.3075 N	192.8	A	Future use / Tone 16
10	Medical	CALCORD	All Divisions	156.0750 N	156.7	156.0750 N	156.7	A	
11	Air to Ground	CDF Tac 24	Air to Ground	151.3175 N	192.8	151.3175 N	192.8	A	Air to Ground / Tone 16
12	Unassigned	HUM CFN		154.0700 N	0.0	159.0000 N	110.9	A	Tone 1
13	Unassigned	HUU Local		151.2500 N	110.9	159.4050 N	107.2	A	Tone 10
14									
15									
16	Emergency	GUARD	All Divisions	168.6250 N	0.0	168.6250 N	110.9	A	Emergency
17									
18									
19									
20	Emergency	GUARD	All Divisions	168.6250 N	0.0	168.6250 N	110.9	A	Emergency

Robert Ellis
Robert Ellis, COMML

Incident Location
County - Humboldt | State - CA | Latitude - 41 22.00 N | Longitude - 123 46.27 W

The convention calls for frequency lists to show four digits after the decimal place, followed by either an "N" or a "W", depending on whether the frequency is narrow or wide band. Mode refers to either "A" or "P" indicating analog or digital (e.g. Project 25) or "M" indicating mixed mode. All channels are shown as if programmed in a control station, mobile or portable radio. Repeater and base stations must be programmed with the Rx and Tx reversed.

MEDICAL PLAN ICS 206	1. INCIDENT NAME	2. DATE PREPARED	3. TIME PREPARED	4. OPERATIONAL PERIOD
	Humboldt Complex	08/07/2015	1500	08/08/2015 0700-0700

5. INCIDENT MEDICAL AID STATIONS

MEDICAL AID STATIONS	LOCATION	PARAMEDICS	
		YES	NO
Humboldt LCA Medical Unit	EEL River Base Camp		X

6. TRANSPORTATION

A. AMBULANCE SERVICES

NAME	LOCATION	PHONE	PARAMEDICS	
			YES	NO
City Ambulance Service	814 Redwood Dr, Garberville CA	(707) 442-4553	X	
Reach 18	Willits, CA	1-800-622-4045	X	

B. INCIDENT AMBULANCES

NAME	LOCATION	PARAMEDICS	
		YES	NO
Fortuna 1	Alder Point Cal Fire Station	X	

7. HOSPITALS

NAME Med Net Channel	ADDRESS	TRAVEL TIME		PHONE	HELIPAD		BURN CENTER	
		AIR	GRND		YES	NO	YES	NO
Phelps Community	733 Cedar St., Garberville CA	N/A	:15	(707) 923-3921		X		X
Redwood Memorial	3300 Renner Dr, Fortuna CA	N/A	:45	(707) 725-4562		X		X
St. Joseph's Hospital	2700 Dolbeer St, Eureka CA	:20	:60	(707) 269-4250	X			X
Mercy Hospital	2175 Rosaline Ave, Redding CA	:40	5:00	(530) 225-7201	X			X
UC Davis Med Center Blue Net 155.340	2315 Stockton Blvd, Sacramento CA (N 38 33.20 / W 121 27.28)	1:20	6:00	(916) 734-3790	X		X	

8. MEDICAL EMERGENCY PROCEDURES

LINE EMERGENCY:

Crew Supervisor to contact Division Supervisor with patient complaint/condition and location.

- Division Supervisor contacts:
 1. Line EMT
 2. Communications Unit
- Communications Unit contacts:
 1. Medical Unit
 2. Operations
 3. Safety
- Division Supervisor will run medical emergency on Calcord
- Communication Unit will clear command channel for emergency traffic
- Medical Unit will:
 1. Dispatch ground ambulance to nearest drop-point for ground transport only.
 2. Dispatch ambulance to Helibase for air transport only.
 3. Notify receiving hospital of injury status.

CAMP EMERGENCY:

Contact Medical Unit with patient complaint/condition and location. Medical Staff will respond to stabilize incident:

- Medical Unit contacts:
 1. Communications
 2. Safety
 3. Logistics
 4. Operations
 5. Crew Supervisor

INJURY REPORTING PROCEDURES

EMERGENT _____ NON-EMERGENT _____
 NATURE OF INJURY _____
 LOCATION OF PATIENT _____
 TRANSPORTATION REQUESTED BY: AIR ___ GROUND ___
 POINT OF PICKUP _____
 LAT _____ LONG _____
 PATIENT UNIT ID _____
 IS A EMT WITH PATIENT: YES ___ NO ___
 AGE _____
 SEX: MALE ___ FEMALE ___

**ALL EMERGENCIES---Secure the area
and identify witnesses for later investigation.
Keep an accurate log of events.**

206 ICS

9. PREPARED BY: (Medical Unit Leader)
Mickey Brunelli-MEDL *[Signature]*

10. REVIEWED BY: (Safety Officer)
David Esteves-SOF1 *[Signature]*

Incident Phone List

Communications Trailer (559) 906-7770

CELL

Incident Commander & Staff		
Incident Commander	Tom Nix	(707) 499-8699
Deputy Incident Commander	Mark McKey	(707) 499-9251
Safety (Day)	Dave Esteves	(209) 304-4576
Safety (Night)	Mike Sugaski	(719) 221-0774
Information Officer	Dan Merwin	(916) 599-5585
Operations		
Operations Section Chief (Day)	Felix Berbena	(530) 200-2547
Operations Section Chief (Night)	Vince Bergland	(559) 281-4315
Deputy Operations Section Chief	Rich Drozen	(559) 508-4203
Air Operations Branch Director	Matt Stanford	(951) 545-8205
Planning		
Plans Section Chief	Pam Linstedt	(707) 391-6706
Deputy Plans Section Chief	Jeff Adams	(714) 323-2061
Resources Unit	Jeff Dapper	(909) 286-6450
Resources Unit	Mike Petro	(714) 319-7152
Situation Unit	James Robbins	(707) 599-6435
Check-In	N/A	(707) 499-0561
DeMob Unit	Ray Wedel	(707) 599-6554
Training Technical Specialist	Lynn Webb	(707) 391-6754
Logistics		
Logs Section Chief	Frank Reilly	(951) 692-5227
Supply Unit	James Beckmann	(951) 760-5058
Ordering	Andrew Gonzales	(707) 499-3562
Facilities Unit	Shawn Burris	(909) 266-4752
Grnd Support Unit	Mike Esparza	(951) 906-7178
Communications Unit Leader	Bob Ellis	(707) 499-2244
Motel Unit Leader	Glenn Flamik	(916) 201-8942
Medical Unit	Mickey Brenelli	(209) 769-2866
Finance		
Finance Section Chief	Michael Borelli	(650) 245-1719

<< For changes, please stop by the Communications Unit >>

8/7/2015

PUBLIC INFORMATION

Humboldt Complex Info phone number is **707 418-0411**

Please provide this number to the inquiring public for Fire Information.

Additionally, if you receive a question about the *Mad River Complex* (Pickett, Gobbler, Lassic, and Swayback Fires), or a question about any fire in the Mount Lassic Wilderness or near Ruth Lake, please provide the following:

USFS Information number is **707-574-6289**.

LOGISTICS

Please utilize **commercial car washes only** for engine washing. There are commercial car washes in Eureka, Fortuna Redway and Garberville.



TRANSPORTATION MAP

HUMBOLDT COMPLEX

AUGUST 8, 2015

CA-HUU-005606

— Main Access Road
- - - Other Roads

▣ Incident Command Post

● Drop Point

● Helispot

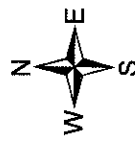
⊙ Water Source

▲ Safety Zone

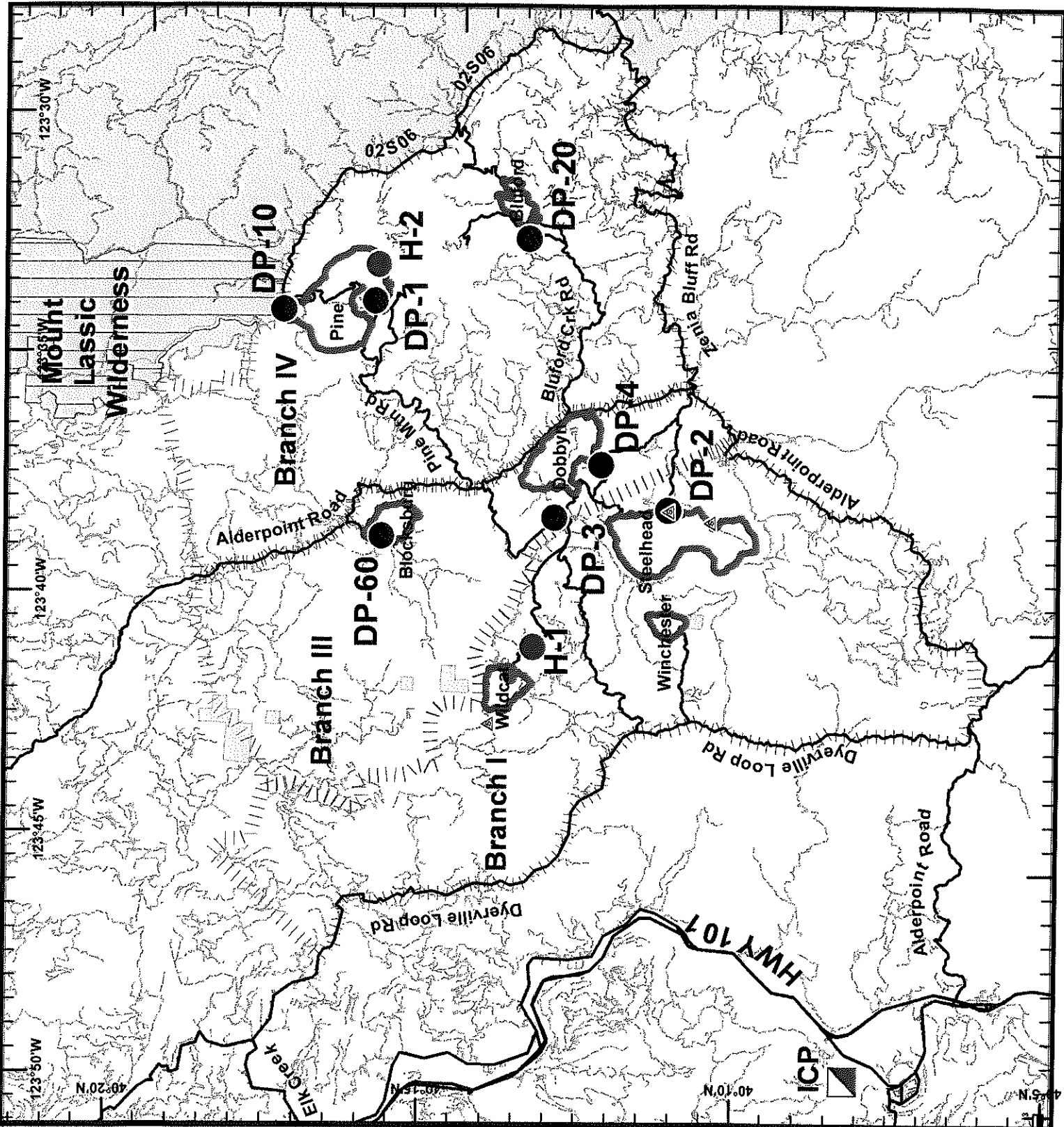
Ⓡ Repeater

Direct Protection Areas
State
Federal
Wilderness

▣ State
▣ Federal
▣ Wilderness

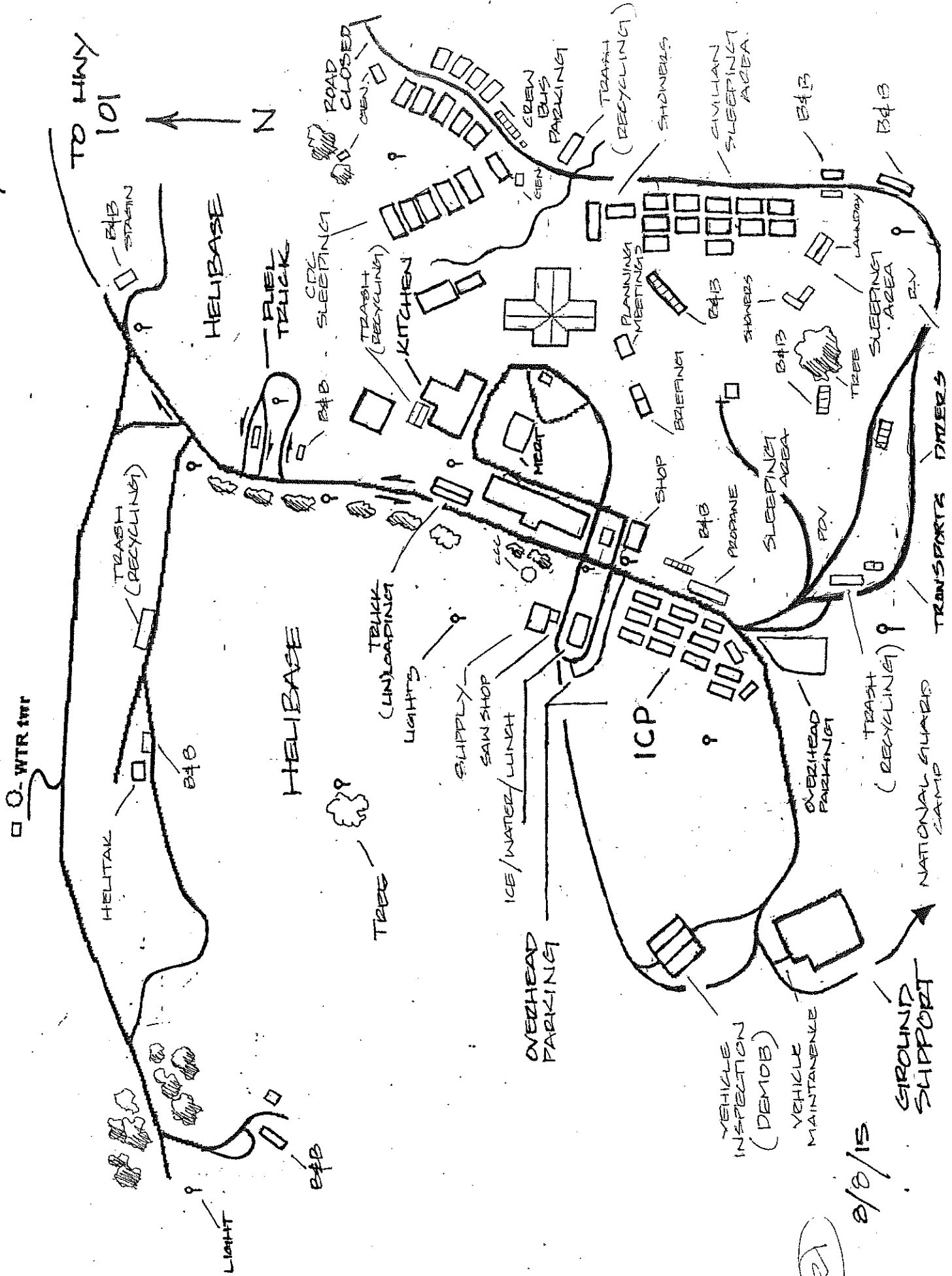


HUU GIS
08/07/2015
2228



HUMBOLDT COMPLEX

AUG 1, 2015



8/1/15

(RA)

WATER USAGE REPORT

DATE: _____

Division / Group: _____

RESOURCE / VENDOR ID: _____

REQUEST # _____

I.e., Strike Team 1110C, Acme Water Tenders

WATER SOURCE LOCATION	Source (Hydrant, Pond, Tank, Other)	Gallons Used	Property Owner / Contact Number**

** Please note PROPERTY OWNER AND CONTACT NUMBER! (Use reverse side if needed.)

The intent of this document is to track, record and validated the amount of water used on a incident. It's not intended to review the performance of equipment using the water on an incident.

2 operator, 24 hour shift

EMERGENCY SHIFT TICKET and EVALUATION FORM						Contractor Name	
The responsible Government Officer will complete this form each shift.						Water Haulers	
Incident or Project Name		Incident Number		Request Number		Operator #1	Operator #2
Wild		CALNU 123456		E-64		Sean Rodgers	Wayne Rodgers
Agreement Number						Operator Furnished By:	
LNU22223333						<input checked="" type="checkbox"/> Contractor <input type="checkbox"/> Government	
Equipment Make			Equipment Model / Type			Operating Supplies Furnished By:	
Peterbilt			4000 Gallon			<input checked="" type="checkbox"/> Contractor <input type="checkbox"/> Government	
Serial Number			License Number			Equipment Status	
11343N			6A256483			<input type="checkbox"/> Inspected <input checked="" type="checkbox"/> Under Agreement	
Equipment Use						Released by Government	
						Withdrawn by Contractor	
Date	Start	Stop	Work	Assignment			
Mo / Day				(Circle) Hours Days / Miles			
7/16	1300	1500	2	Travel In			
7/16	1500	2400	9	Division B			
						Remarks/Comments **	
						2 Operators	
Vendor Rating						Govt. Rep. Name and Position - PRINT	
Poor* Avg. Good Exc. N/A						Mike Brown, Div B	
Met Performance Expectations						Govt. Rep. Signature	
Equipment in Safe Working Condition						Mike Brown	
Operator Skill Level						Contractor Signature	
Operates Safely						Jim Smith	
Operator's Cooperation Level						Date Time	
Overall Performance						07/17/12 0800	
* NOTE: Any rating of POOR requires an explanation in Comment Section. **Final evaluation or for more documentation, use an ICS Form 230 or equivalent.						CALFIRE 297 (Rev 3-2011)	
Pink - Finance		Blue - Home Unit HE Coordinator		Yellow - Vendor		White - Govt Representative	

1 operator, 12 hour shift

EMERGENCY SHIFT TICKET and EVALUATION FORM						Contractor Name	
The responsible Government Officer will complete this form each shift.						H2O For You	
Incident or Project Name		Incident Number		Request Number		Operator #1	Operator #2
Wild		CALNU 123456		E-65		James Russell	
Agreement Number						Operator Furnished By:	
LNU11111119						<input checked="" type="checkbox"/> Contractor <input type="checkbox"/> Government	
Equipment Make			Equipment Model / Type			Operating Supplies Furnished By:	
Peterbilt			2000 Gallon			<input checked="" type="checkbox"/> Contractor <input type="checkbox"/> Government	
Serial Number			License Number			Equipment Status	
111454N			SE653574			<input checked="" type="checkbox"/> Inspected <input checked="" type="checkbox"/> Under Agreement	
Equipment Use						Released by Government	
						Withdrawn by Contractor	
Date	Start	Stop	Work	Assignment			
Mo / Day				(Circle) Hours Days / Miles			
7/17	0001	0800	8	Off Shift			
7/17	0800	2000	12	Division B			
7/17	2000	2400	4	Off Shift			
						Remarks/Comments **	
						1 Operator	
Vendor Rating						Govt. Rep. Name and Position - PRINT	
Poor* Avg. Good Exc. N/A						Steve Hampton, Div B	
Met Performance Expectations						Govt. Rep. Signature	
Equipment in Safe Working Condition						Steve Hampton	
Operator Skill Level						Contractor Signature	
Operates Safely						James Russell	
Operator's Cooperation Level						Date Time	
Overall Performance						07/17/12 2000	
* NOTE: Any rating of POOR requires an explanation in Comment Section. **Final evaluation or for more documentation, use an ICS Form 230 or equivalent.						CALFIRE 297 (Rev 3-2011)	
Pink - Finance		Blue - Home Unit HE Coordinator		Yellow - Vendor		White - Govt Representative	

