

HUMBOLDT COMPLEX

CA HUU 005606


INCIDENT ACTION PLAN

OPERATIONAL PERIOD

August 9 – August 10, 2015

0700-0700

**THIS PAGE LEFT
BLANK INTENTIONALLY**

INCIDENT OBJECTIVES	1. INCIDENT NAME Humboldt Complex	2. DATE 8/8/15	3. TIME 1900																		
4. OPERATIONAL PERIOD (DATE/TIME) 0700 – 0700 8/9/2015 to 8/10/2015																					
5. MANAGEMENT OBJECTIVES <ul style="list-style-type: none"> • Provide for firefighter and public safety. • Protect prime grazing land and other natural resources. • Establish and maintain positive relationships with cooperating agencies and the public. • Keep costs commensurate with values at risk. 6. GENERAL CONTROL OBJECTIVES <ul style="list-style-type: none"> • Identify and map all new fires. • Contain all new fires and mop-up within the fire perimeter. • Provide for safety of crews. • Reduce the potential for heat related injuries. • Keep the Bluford and Pine fires: <ul style="list-style-type: none"> North of Zenia Bluff Road South of Forest Service Road 02S08, Goat Rock, and Mountain Creek East of Alder Point Road West of Big Meadow 																					
7. WEATHER FORECAST FOR OPERATIONAL PERIOD Cloudy skies with areas of fog will prevail in the night and morning hours with mostly clear skies in the afternoon and evening hours. Max temps 76-84. Min RH: 30-45%. Typical diurnal winds will prevail with some gusty westerly/up valley winds in the afternoon and evening.																					
8. GENERAL SAFETY MESSAGE Situational Awareness is important. Be aware of the current and expected weather conditions, who is working around you and what they are doing.																					
9. Attachments (<input checked="" type="checkbox"/> if attached) <table style="width: 100%; border: none;"> <tr> <td><input checked="" type="checkbox"/> Organization List (ICS 203)</td> <td><input checked="" type="checkbox"/> Air Operations 220</td> <td><input type="checkbox"/> Demob Plan</td> </tr> <tr> <td><input checked="" type="checkbox"/> Weather Forecast</td> <td><input checked="" type="checkbox"/> Communications Plan (ICS 205)</td> <td><input checked="" type="checkbox"/> Travel Map</td> </tr> <tr> <td><input type="checkbox"/> Fire Behavior Forecast</td> <td><input checked="" type="checkbox"/> Medical Plan (ICS 206)</td> <td><input checked="" type="checkbox"/> Facility Map</td> </tr> <tr> <td><input checked="" type="checkbox"/> Safety Message</td> <td><input checked="" type="checkbox"/> Information</td> <td><input checked="" type="checkbox"/> Water Usage Report</td> </tr> <tr> <td><input checked="" type="checkbox"/> Assignment List (ICS 204)</td> <td></td> <td><input checked="" type="checkbox"/> Unit Log 214</td> </tr> <tr> <td></td> <td></td> <td><input checked="" type="checkbox"/> Shift Ticket</td> </tr> </table>				<input checked="" type="checkbox"/> Organization List (ICS 203)	<input checked="" type="checkbox"/> Air Operations 220	<input type="checkbox"/> Demob Plan	<input checked="" type="checkbox"/> Weather Forecast	<input checked="" type="checkbox"/> Communications Plan (ICS 205)	<input checked="" type="checkbox"/> Travel Map	<input type="checkbox"/> Fire Behavior Forecast	<input checked="" type="checkbox"/> Medical Plan (ICS 206)	<input checked="" type="checkbox"/> Facility Map	<input checked="" type="checkbox"/> Safety Message	<input checked="" type="checkbox"/> Information	<input checked="" type="checkbox"/> Water Usage Report	<input checked="" type="checkbox"/> Assignment List (ICS 204)		<input checked="" type="checkbox"/> Unit Log 214			<input checked="" type="checkbox"/> Shift Ticket
<input checked="" type="checkbox"/> Organization List (ICS 203)	<input checked="" type="checkbox"/> Air Operations 220	<input type="checkbox"/> Demob Plan																			
<input checked="" type="checkbox"/> Weather Forecast	<input checked="" type="checkbox"/> Communications Plan (ICS 205)	<input checked="" type="checkbox"/> Travel Map																			
<input type="checkbox"/> Fire Behavior Forecast	<input checked="" type="checkbox"/> Medical Plan (ICS 206)	<input checked="" type="checkbox"/> Facility Map																			
<input checked="" type="checkbox"/> Safety Message	<input checked="" type="checkbox"/> Information	<input checked="" type="checkbox"/> Water Usage Report																			
<input checked="" type="checkbox"/> Assignment List (ICS 204)		<input checked="" type="checkbox"/> Unit Log 214																			
		<input checked="" type="checkbox"/> Shift Ticket																			
10. PREPARED BY (PLANNING SECTION CHIEF) Jeff Adams 		11. APPROVED BY (INCIDENT COMMANDERS) Tom Nix																			



INCIDENT Weather Forecast



FORECAST NO: 6
PREDICTION FOR: 24 Hour **SHIFT**
SHIFT DATE: 8/9/15 – 8/10/15 (0700-0700)
TIME AND DATE FORECAST ISSUED: 8/8/15 @ 1830

NAME OF FIRE: Humboldt Complex
UNIT: CalFire
SIGNED: Richard Thompson *[Signature]*
Incident Meteorologist

WEATHER DISCUSSION: Dry and slightly cooler conditions are expected through the operational period. Other than some night and morning clouds and fog...skies are expected to be mostly clear. Typical diurnal winds will prevail with some gusty westerly/upvalley winds in the afternoon and evening hours.

The cooling trend will continue into early next week. Southerly ridgetop winds may increase Tuesday and Wednesday. There is also the possibility of some scattered showers Wednesday and Thursday.

WEATHER FORECAST:

WEATHER: Cloudy with fog this morning...becoming mostly clear this afternoon and evening. Clouds and fog returning tonight and Monday morning.

TEMPERATURES: Max: 76-84.
Min: 50-56.

HUMIDITY: Min: 30-45%.
Max: 85-95%.

20 FT WINDS:
RIDGETOP - 0700-1000: Northwest 4-8 MPH.
 1000-2000: Southwest to west 6-12 MPH.
 2000-0700: Northwest 3-6 MPH.

SLOPE/VALLEY - 0700-1100: Variable/upslope 3-6 MPH.
 1100-2100: Upvalley 5-10 MPH Gust 15 MPH.
 2100-0700: Downslope/downvalley 2-5 MPH.

OUTLOOK FOR MONDAY: Partly to mostly cloudy. Highs: 74-82. Lows: 50-56. Min RH: 35-50%. Max RH: 85-95%. Ridgetop winds: south to southwest 6-12 MPH Gust 18 MPH. Slope/valley winds: upvalley 5-10 MPH Gust 15 MPH daytime...downvalley 3-6 MPH nighttime.

EXTENDED FORECAST (TUESDAY THROUGH THURSDAY):

TUESDAY: Partly to mostly cloudy. Highs: 70-80. Lows: 50-56. Min RH: 45-60%. Max RH: 90-100%. Ridgetop winds: southeast to south 8-15 MPH Gust 20 MPH. Slope/valley winds: upvalley 5-10 MPH Gust 15 MPH daytime and downvalley 3-6 MPH nighttime.

WEDNESDAY: Partly to mostly cloudy. Slight chance of showers. Highs: 70-80. Lows: 50-56. Min RH: 45-60%. Max RH: 90-100%. Ridgetop winds: southeast to south 10-18 MPH Gust 25 MPH. Slope/valley winds: upvalley 5-10 MPH Gust 15 MPH daytime and downvalley 3-6 MPH nighttime.

THURSDAY : Partly to mostly cloudy. Slight chance of showers. Highs: 70-80. Lows: 50-56. Min RH: 45-60%. Max RH: 90-100%. Ridgetop winds: southwest to west 6-12 MPH. Slope/valley winds: upvalley 5-10 MPH Gust 15 MPH daytime and downvalley 3-6 MPH nighttime.

SAFETY MESSAGE

Humboldt Complex

August, 9 2015

➤ LOOKOUT FOR ROLLING MATERIALS

➤ DRINK PLENTY OF FLUIDS

***➤ WATCH YOUR SPEED, NARROW ROADS,
BRIDGES, ANIMALS ON THE ROADWAY, AND
DRIVE DEFENSIVELY!!!***

LCES

***WATCH OUT FOR SNAGS, WEAKENED TREES,
UTILIZE THE HAZARD TREE SAFETY
GUIDELINES PAGE 22 IN YOUR IRPG
HUNTING SEASON IS OPEN LOOKOUT!***

***~MAKE SAFETY YOUR NUMBER ONE
PRIORITY~***

***MAKE SURE ALL FIREFIGHTERS ARE
BRIEFED ON ALL ELEMENTS OF THE
IAP AND USE THE IRPG FOR RISK
MANAGEMENT ANALYSIS.***



Chipper Machine Safety Tips

Chipper machines cut tree limbs into small chips. Hazards arise when workers get too close to, or make contact with, the chipper. Contact with chipper operating components (blades, discs or knives) may result in amputation or death. Workers may also be injured by material thrown from the machine. To minimize these hazards, use appropriate engineering and work practice controls, including worker training.

Hazards

- Workers making contact with or being pulled into the chipper.
- Hearing loss.
- Face, eye, head or hand injuries.

Safe Work Practices

- **Never reach into a chipper while it is operating.**
- Do not wear loose-fitting clothing around a chipper.
- Always follow the manufacturer's guidelines and safety instructions.
- Use earplugs, safety glasses, hard hats and gloves.
- Workers should be trained on the safe operation of chipper machines. Always supervise new workers using a chipper to ensure that they work safely and never endanger themselves or others.
- Protect yourself from contacting operating chipper components by guarding the infeed and discharge ports, and preventing the opening of the access covers or doors until the drum or disc completely stops.
- Prevent detached trailer chippers from rolling or sliding on slopes by chocking the trailer wheels.
- Maintain a safe distance (i.e., two tree or log lengths) between chipper operations and other work/workers.
- When servicing and/or maintaining chipping equipment (i.e., "unjammings") use a lockout system to ensure that the equipment is de-energized.

For more complete information:

Occupational
Safety and
Health
Administration

U.S. Department of Labor
www.osha.gov (800) 321-OSHA

OSHA 3267-09N-05

INCIDENT ACTION PLAN SAFETY ANALYSIS										Incident Name		Humboldt Complex		Operational Period Date / Time				
LCES* Analysis of Tactical Applications														08-09-2015 0700-0700				
Lookouts Communications Escape routes Safety zones														Other Risk Analysis				
Branch I III IV	Direct Fire Line	Indirect Fire Line	Firing Ops	Dozer Ops	Falling Ops	Steep Terrain	Frontal Assault	Chipper Operations	Mop-Up	Spotting Potential	LCES Mitigations	Driving Safety	Aircraft Safety	Communications	Haz-Mat	Structure Protection	Fatigue	Other Risk Mitigations
Winchester	X	X	X		X	X			X		Post lookouts in steep terrain	X		X			X	Obey driving laws-Hydrate crew
Wildcat	X	X	X		X	X			X		Scout for area hazards	X		X			X	Clone Radios-Work/Rest cycles
Steelhead	X	X	X		X	X			X		Use firing check list -Dozer safety	X		X			X	Ensure Radios are Cloned
Patrol					X				X		Lookout for possible re-burn	X		X			X	Drive Slow to and from the fire
Dobbyn	X	X	X		X	X					Have Escape routes known	X		X			X	Hydrate Worl/Rest cycles
Blocksborg K	X	X	X		X	X					Post lookouts during Felling, Dozer and Firing Ops	X		X			X	Ensure good separation between Dozer and line personnel
Blocksborg T	X	X			X	X			X		Monitor crews when working in steep, Rocky and loose terrain	X		X			X	Make sure your instructions are clear and understood
Patrol											Driver safety and Communication	X		X			X	Obey posted speed limits
Pine C	X	X	X		X	X				X	Ensure Accountability of crews	X		X			X	Stay clear of retardant drops
Pine L	X	X	X		X	X				X	Post lookouts have escape routes and safety zones Communicated	X		X			X	Utilize Chipper Safety sheet Post lookouts for Dozer Safety
1-64	X				X	X			X		Brief crews and communicate it up the line	X		X			X	Check the wellness of each crew member throughout the day
Bluford	X	X			X	X			X		Follow medical plan and Flag hazard trees	X		X			X	Have a escape route and brief on it
Contingency		X			X	X					Lookout for hazards and communicate them to safety	X		X			X	Watch for tripping hazards use your legs to lift heavy objects
Prepared by (Name and Position) David Esteves SOF 1												Date and Time: 08/9/2015 1800						

DIVISION ASSIGNMENT LIST		1. Branch I/III		2. Division/Group Winchester			
3. Incident Name Humboldt Complex		4. Operational Period Date: 8/9/15 to 8/10/15 Time: 0700-0700					
5. Operations Personnel							
Operations Chief	Felix Berbena	Safety Officer		Bret McTigue (T)			
Branch Director	Kevan Fox	Division/Group Supervisor		Tran Beyea			
6. Resources Assigned this Period							
Strike Team/Task Force/ Resource Designator	Leader	Number Persons	Trans. Needed	Drop Off PT./Time	Pick Up PT./Time		
ENG HUU 1259	Erik Bryant	4	No	DP 1 / 0700	0700		
ENG HUU 1281	Tran Beyea	4	No	DP 1 / 0700	0700		
CRW2 Pacific Oasis C-8	Brian Childs	20	No	DP 1 / 0700	2300		
W/T PVT Act Fast Fire E-5		1	No	DP 1 / 0700	1900		
W/T PVT Act Fast Fire E-6		1	No	DP 1 / 0700	1900		
7. Control Operations Continue to improve and hold existing hand and dozer line. Construct direct line where possible and mop up 300 feet inside line.							
8. Special Instructions *Bold indicates a 24-hour shift. All others are 12- hour, unless noted. Water cannot be withdrawn from anywhere in the Alderpoint Water District, i.e. do not pull water from anywhere within the Alderpoint town limits. A new water source is located in Dobbyn Creek and staffed by a firefighter. Location of water source: 22689 Alderpoint Road, Alderpoint, CA 95511: N 40° 13.318/W 123° 36.217 SOF2 and FOBS working throughout the Branch in all Divisions.							
9. Division/Group Communication Summary							
Function	Frequency	System	Channel	Function	Frequency	System	Channel
Command	Tx 159.3000 N Rx 151.3550 N	King NIFC	CMD1 (Tone 15)	Command	Tx 159.3000 N Rx 151.3550 N	King NIFC	CMD1 (Tone 10)
Tactical Div/Group	Tx/Rx 151.4000 N	King NIFC	CDF Tac 10	Air to Ground	Tx/Rx 151.3175	King NIFC	CDF Tac 24
Prepared by (Resource Unit Leader) Mike Petro		Approved by (Planning Section Chief) Jeff Adams		Date 8/8/15		Time 2000	

DIVISION ASSIGNMENT LIST				1. Branch I/III		2. Division/Group Wildcat	
3. Incident Name Humboldt Complex				4. Operational Period Date: 8/9/15 to 8/10/15 Time: 0700-0700			
5. Operations Personnel							
Operations Chief		Felix Berbena		Safety Officer		Bret McTigue	
Branch Director		Kevan Fox		Division/Group Supervisor		Larry Ochoa	
6. Resources Assigned this Period							
Strike Team/Task Force/ Resource Designator	Leader	Number Persons	Trans. Needed	Drop Off PT./Time	Pick Up PT./Time		
Humboldt TF 3		15	No	DP 3 / 0700	1900		
CRW2 Pacific Oasis C-9	Wess Dodds	20	No	DP 3 / 0700	2300		
CRW2 CNA Crew 6 C-44	Bert Byers	21	No	DP 3 / 0700	1900		
W/T PVT Cattlelack Ranch E-72	Clayton Cash	2	No	DP 3 / 0700	1900		
W/T PVT Iaquia Const. E-80		2	No	DP 3 / 0700	1900		
7. Control Operations Continue to improve and hold existing hand and dozer line. Construct direct line where possible.							
8. Special Instructions *Bold indicates a 24-hour shift. All others are 12-hour, unless noted. Water cannot be withdrawn from anywhere in the Alderpoint Water District, i.e. do not pull water from anywhere within the Alderpoint town limits. A new water source is located in Dobbyn Creek and staffed by a firefighter. Location of water source: 22689 Alderpoint Road, Alderpoint, CA 95511; N 40° 13.318 / W 123° 36.217 SOF2 and FOBS working throughout the Branch in all Divisions.							
9. Division/Group Communication Summary							
Function	Frequency	System	Channel	Function	Frequency	System	Channel
Command	Tx 159.3000 N Rx 151.3550 N	King NIFC	CMD1 (Tone 10)	Command	Tx 159.3000 N Rx 151.3550 N	King NIFC	CMD1 (Tone 15)
Tactical Div/Group	Tx/Rx 151.4000 N	King NIFC	CDF Tac 10	Air to Ground	Tx/Rx 151.3175	King NIFC	CDF Tac 24
Prepared by (Resource Unit Leader) Mike Petro		Approved by (Planning Section Chief) Jeff Adams			Date 8/8/15		Time 2050

DIVISION ASSIGNMENT LIST		1. Branch I/III		2. Division/Group Patrol I			
3. Incident Name Humboldt Complex		4. Operational Period Date: 8/9/15 to 8/10/15 Time: 0700-0700					
5. Operations Personnel							
Operations Chief		Felix Berbena		Safety Officer Bret McTigue			
Branch Director		Kevan Fox		Division/Group Supervisor Claud Love/Collin Herman			
6. Resources Assigned this Period							
Strike Team/Task Force/ Resource Designator	Leader	Number Persons	Trans. Needed	Drop Off PT./Time	Pick Up PT./Time		
Humboldt TF 1	Shanon Taliaferro	15	No	Alderpoint Sta./ 0700	1900		
W/T BCL 5463	Christopher McCoy	1	No	Alderpoint Sta./ 0700	1900		
Faller John's Trucking	Brett Wheeler	2	No	Alderpoint Sta./ 0700	1900		
7. Control Operations Scout the area to identify and suppress new fires. Assist the branch as needed.							
8. Special Instructions All resources are 12-hour, unless noted. Water cannot be withdrawn from anywhere in the Alderpoint Water District, i.e. do not pull water from anywhere within the Alderpoint town limits. A new water source is located in Dobbyn Creek and staffed by a firefighter. Location of water source: 22689 Alderpoint Road, Alderpoint, CA 95511; N 40° 13.318 / W 123° 36.217 SOF2, FOBS, and FEMT working throughout the Branch in all Divisions.							
9. Division/Group Communication Summary							
Function	Frequency	System	Channel	Function	Frequency	System	Channel
Command	Tx 159.3000 N Rx 151.3550 N	King NIFC	CMD1 (Tone 10)	Command	Tx 159.3000 N Rx 151.3550 N	King NIFC	CMD1 (Tone 15)
Tactical Div/Group	Tx/Rx 154.2650 N	King NIFC	VFIRE 22	Air to Ground	Tx/Rx 151.3175	King NIFC	CDF Tac 24
Prepared by (Resource Unit Leader) Mike Petro		Approved by (Planning Section Chief) Jeff Adams		Date 8/8/15		Time 2200	

DIVISION ASSIGNMENT LIST		1. Branch I/III		2. Division/Group Dobbyn			
3. Incident Name Humboldt Complex		4. Operational Period Date: 8/9/15 to 8/10/15 Time: 0700-0700					
5. Operations Personnel							
Operations Chief	Felix Berbena	Safety Officer	Bret McTigue				
Branch Director	Kevan Fox	Division/Group Supervisor	Joel Burgett				
6. Resources Assigned this Period							
Strike Team/Task Force/ Resource Designator	Leader	Number Persons	Trans. Needed	Drop Off PT./Time	Pick Up PT./Time		
STC XBC 6240C	Bob Snow	18	No	DP 3 / 0700	0700		
CRW2 Grayback Forestry C-11	Antonio Mendoza	20	No	DP 3 / 0700	2300		
CRW2 ORS Diamond Fire C-4	Mike Sulfridge	20	No	DP 3 / 0700	2300		
CRW2 ORS Diamond Fire C-13	Billy Smith	20	No	DP 3 / 0700	2300		
CRW2 CNA Crew 4 C-42	John Hueker	21	No	DP 3 / 0700	2300		
W/T PVT Willmore E-29	Doug Oilar	2	No	DP 3 / 0700	0700		
W/T PVT John Hertzig E-100	Bob Saunders	2	No	DP 60 / 0700	1900		
FEMP	Anthony Balbiani	1	No	DP 3 / 0700	2300		
FEMT	Matthew Turner	1	No	DP 3 / 0700	2300		
7. Control Operations Improve and hold existing line, complete direct line.							
8. Special Instructions *Bold indicates a 24-shift. All others are 12-hour, unless noted. Water cannot be withdrawn from anywhere in the Alderpoint Water District, i.e. do not pull water from anywhere within the Alderpoint town limits. A new water source is located in Dobbyn Creek and staffed by a firefighter. Location of water source: 22689 Alderpoint Road, Alderpoint, CA 95511; N 40° 13.318 / W 123° 36.217 SOF2, FOBS and FEMT working throughout the Branch in all Divisions.							
9. Division/Group Communication Summary							
Function	Frequency	System	Channel	Function	Frequency	System	Channel
Command	Tx 159.3000 N Rx 151.3550 N	King NIFC	CMD1 (Tone 10)	Command	Tx 159.3000 N Rx 151.3550 N	King NIFC	CMD1 (Tone 15)
Tactical Div/Group	Tx/Rx 154.2950 N	King NIFC	VFIRE 23	Air to Ground	Tx/Rx 151.3175	King NIFC	CDF (Tac 24)
Prepared by (Resource Unit Leader) Mike Petro		Approved by (Planning Section Chief) Jeff Adams		Date 8/7/15		Time 2330	

DIVISION ASSIGNMENT LIST		1. Branch I/III		2. Division/Group Blocksburg K/T			
3. Incident Name Humboldt Complex		4. Operational Period Date: 8/9/15 to 8/10/15 Time: 0700-0700					
5. Operations Personnel							
Operations Chief	Felix Berbena	Safety Officer	Garrett Huff				
Branch Director	Kevan Fox	Division/Group Supervisor	Dennis Byrnes				
6. Resources Assigned this Period							
Strike Team/Task Force/ Resource Designator	Leader	Number Persons	Trans. Needed	Drop Off PT./Time	Pick Up PT./Time		
ENG T3 HUM 8137	Jason Jones	3	No	DP 60 / 0700	0700		
ENG T3 HUU 1291	Joshua Smith	4	No	DP 60 / 0700	0700		
CRW2 ORS Grayback Forestry C-10	Gavin Saman	20	No	DP 60 / 0700	1900		
CRW2 Grayback Forestry C-12	Levi Bellgraph	20	No	DP 60 / 0700	1900		
CRW2 CNA Crew 3 C-41	Mark Barclay	21	No	DP 60 / 0700	2300		
CRW2 CNA Crew 5 C-43	Eric Keilhorn	21	No	DP 60 / 0700	2300		
W/T PVT Waterboys E-98	Robert Keene	2	No	DP 60 / 0700	1900		
7. Control Operations Continue to improve and hold existing hand and dozer line. Construct direct line where possible.							
8. Special Instructions *Bold indicates a 24-shift. All others are 12-hour, unless noted. Water cannot be withdrawn from anywhere in the Alderpoint Water District, i.e. do not pull water from anywhere within the Alderpoint town limits. A new water source is located in Dobbyn Creek and staffed by a firefighter. Location of water source: 22689 Alderpoint Road, Alderpoint, CA 95511; N 40° 13.318 / W 123° 36.217 SOF2, FOBS, and FEMT working throughout the Branch in all Divisions.							
9. Division/Group Communication Summary							
Function	Frequency	System	Channel	Function	Frequency	System	Channel
Command	Tx 159.3000 N Rx 151.3550 N	King NIFC	CMD1 (Tone 10)	Command	Tx 159.3000 N Rx 151.3550 N	King NIFC	CMD1 (Tone 15)
Tactical Div/Group	Tx/Rx 154.2950 N	King NIFC	VFIRE 23	Air to Ground	Tx/Rx 151.3175	King NIFC	CDF Tac 24
Prepared by (Resource Unit Leader) Mike Petro		Approved by (Planning Section Chief) Jeff Adams		Date 08/08/15		Time 2330	

DIVISION ASSIGNMENT LIST				1. Branch IV		2. Division/Group Pine C		Page: 1 of 2	
3. Incident Name Humboldt Complex				4. Operational Period Date: 8/9/15 to 8/10/15 Time: 0700-0700					
5. Operations Personnel									
Operations Chief		Felix Berbena		Safety Officer		Scott Marglin			
Branch Director		Kurt McCray		Division/Group Supervisor		Steve Elenburg/Bryan McEntire (T)			
6. Resources Assigned this Period									
Strike Team/Task Force/ Resource Designator	Leader	Number Persons	Trans. Needed	Drop Off PT./Time		Pick Up PT./Time			
STC XSN 2397C	Bill Shubin	18	No	DP 10 / 0700		0700			
STC OES 2870C	Rich Dickinson	22	No	DP 10 / 0700		0700			
STC XSO 2350 C	Jeff Ryder	21	No	DP 10 / 0700		0700			
STG RRU 9374 G	Kevin Meadows	27	No	DP 10 / 0700		0700			
STG SHU 9243G	Russ Miles	31	No	DP 10 / 0700		0700			
STG MEU 9115G	Brian Bishop	31	No	DP 10 / 0700		0700			
DOZ PVT AAA E-31	Tim Hatler	2	No	DP 10 / 0700		0700			
DOZ PVT Don Davis E-32	Harland Leaverton	2	No	DP 10 / 0700		0700			
DOZ PVT Greg Caldwell E-33	Greg Caldwell	2	No	DP 10 / 0700		0700			
DOZ PVT John's Trucking E-46	Lee Chamberlain	2	No	DP 10 / 0700		0700			
DOZ PVT Lynch Trucking E-168	Marty Lynch	2	No	DP 10 / 0700		0700			
DOZ PVT Medeiros E-170	Pat Medeiros	2	No	DP 10 / 0700		0700			
DOZ PVT Humphreys E-173	Greg Humphreys	2	No	DP 10 / 0700		0700			
DOZ BEU 4643	Darren Heinsen	2	No	DP 10 / 0700		0700			
DOZ PVT McCullough E-166	Brandon Hux	2	No	DP 10 / 0700		0700			
W/T PVT Fireline E-25	Matt Lovell	2	No	DP 10 / 0700		0700			
W/T PVT Willmore E-26	Kalen Souza	2	No	DP 10 / 0700		0700			
7. Control Operations Anchor fire and continue direct line construction. Continue implementing contingency lines.									
8. Special Instructions Water cannot be withdrawn from anywhere in the Alderpoint Water District, i.e. do not pull water from anywhere within the Alderpoint town limits. A new water source is located in Dobbyn Creek and staffed by a firefighter. Location of water source: 22689 Alderpoint Road, Alderpoint, CA 95511; N 40° 13.318, W 123° 36.217 SOF2, FOBS, and Fireline EMT working throughout the Branch in all Divisions.									
9. Division/Group Communication Summary									
Function	Frequency	System	Channel	Function	Frequency	System	Channel		
Command	Tx 159.3000 N Rx 151.3550 N	King NIFC	CMD1 (Tone 10)	Command	Tx 159.3000 N Rx 151.3550 N	King NIFC	CMD1 (Tone 15)		
Tactical Div/Group	Tx/Rx 154.2725 N	King NIFC	VFIRE 24	Air to Ground	Tx/Rx 151.3175	King NIFC	CDF Tac 24		
Prepared by (Resource Unit Leader) Mike Petro			Approved by (Planning Section Chief) Jeff Adams			Date 8/8/15		Time 2330	

DIVISION ASSIGNMENT LIST				1. Branch IV		2. Division/Group Pine C		Page: 2 of 2	
3. Incident Name Humboldt Complex				4. Operational Period Date: 8/9/15 to 8/10/15 Time: 0700-0700					
5. Operations Personnel									
Operations Chief		Felix Berbena			Safety Officer		Scott Marglin		
Branch Director		Kurt McCray			Division/Group Supervisor		Steve Elenburg/Bryan McEntire (T)		
6. Resources Assigned this Period									
Strike Team/Task Force/ Resource Designator	Leader		Number Persons	Trans. Needed	Drop Off PT./Time		Pick Up PT./Time		
W/T PVT Cattlelack E-73	Zane Palmerton		2	No	DP 10 / 0700		0700		
W/T PVT Kiser E-82			2	No	DP 10 / 0700		0700		
W/T MIR 6066	Jimi Hensley		2	No	DP 10 / 0700		0700		
Faller Danny O-381	Kuny Danny		2	No	DP 10 / 0700		2300		
HEQB TBD									
HEQB	Brian Henderson(T)		1	No	DP 10 / 0700		2300		
HEQB	Cole Periera		1	No	DP 10 / 0700		2300		
HEQB	Nathan Opie		1	No	DP 10 / 0700		2300		
FEMP	James Qeenan		1	No	DP 10 / 0700		2300		
FEMP	Leif Juliussen		1	No	DP 10 / 0700		2300		
FOBS	Sean Wilde		1	No	DP 10 / 0700		2300		
FOBS (T)	Brandon Rodgers		1	No	DP 10 / 0700		2300		
7. Control Operations Anchor fire and continue direct line construction. Continue implementing contingency lines.									
8. Special Instructions Water cannot be withdrawn from anywhere in the Alderpoint Water District, i.e. do not pull water from anywhere within the Alderpoint town limits. A new water source is located in Dobbyn Creek and staffed by a firefighter. Location of water source: 22689 Alderpoint Road, Alderpoint, CA 95511; N 40° 13.318 / W 123° 36.217 SOF2, FOBS, and Fireline EMT working throughout the Branch in all Divisions.									
9. Division/Group Communication Summary									
Function	Frequency		System	Channel	Function	Frequency		System	Channel
Command	Tx 159.3000 N Rx 151.3550 N		King NIFC	CMD1 (Tone 10)	Command	Tx 159.3000 N Rx 151.3550 N		King NIFC	CMD1 (Tone 15)
Tactical Div/Group	Tx/Rx 154.2725 N		King NIFC	VFIRE 24	Air to Ground	Tx/Rx 151.3175		King NIFC	CDF Tac 24
Prepared by (Resource Unit Leader) Mike Petro			Approved by (Planning Section Chief) Jeff Adams			Date 8/7/15		Time 2330	

DIVISION ASSIGNMENT LIST		1. Branch IV		2. Division/Group Pine L		Page: 1 of 2	
3. Incident Name Humboldt Complex		4. Operational Period Date: 8/9/15 to 8/10/15 Time: 0700-0700					
5. Operations Personnel							
Operations Chief		Felix Berbena		Safety Officer		Scott Marglin	
Branch Director		Kurt McCray		Division/Group Supervisor		Adam Mattos/Sean Murray (T)	
6. Resources Assigned this Period							
Strike Team/Task Force/ Resource Designator	Leader	Number Persons	Trans. Needed	Drop Off PT./Time	Pick Up PT./Time		
STC XPL 4126C	Jason Brooks	20	No	DP 10 / 0700	0700		
STC XBC 6230C	James Schiller	15	No	DP 10 / 0700	0700		
STC XME 2150C	Kirk Thomsen	19	No	DP 10 / 0700	0700		
STG HUU 9125G	David Tikkanen	28	No	DP 10 / 0700	0700		
CRW1 HUU High Rock #4	Nelli Mongin	15	No	DP 10 / 0700	0700		
DOZ PVT Oferrall E-35	Travis Oferrall	2	No	DP 10 / 0700	0700		
DOZ PVT Hertzog E-36	Dale Briski	2	No	DP 10 / 0700	0700		
DOZ HUU 1240		2	No	DP 10 / 0700	0700		
7. Control Operations Anchor fire and continue direct line construction. Continue implementing contingency lines.							
8. Special Instructions Water cannot be withdrawn from anywhere in the Alderpoint Water District, i.e. do not pull water from anywhere within the Alderpoint town limits. A new water source is located in Dobbyn Creek and staffed by a firefighter. Location of water source: Water cannot be withdrawn from anywhere in the Alderpoint Water District, i.e. do not pull water from anywhere within the Alderpoint town limits. A new water source is located in Dobbyn Creek and staffed by a firefighter. Location of water source: 22689 Alderpoint Road, Alderpoint, CA 95511; N 40° 13.318 / W 123° 36.217 SOF2, FOBS, and FEMT working throughout the Branch in all Divisions.							
9. Division/Group Communication Summary							
Function	Frequency	System	Channel	Function	Frequency	System	Channel
Command	Tx 159.3000 N Rx 151.3550 N	King NIFC	CMD1 (Tone 10)	Command	Tx 159.3000 N Rx 151.3550 N	King NIFC	CMD1 (Tone 15)
Tactical Div/Group	Tx/Rx 154.2875 N	King NIFC	VFIRE 25	Air to Ground	Tx/Rx 151.3175	King NIFC	CDF Tac 24
Prepared by (Resource Unit Leader) Mike Petro		Approved by (Planning Section Chief) Jeff Adams		Date 8/8/15		Time 2330	

DIVISION ASSIGNMENT LIST		1. Branch IV	2. Division/Group Pine L	Page: 2 of 2			
3. Incident Name Humboldt Complex		4. Operational Period Date: 8/9/15 to 8/10/15 Time: 0700-0700					
5. Operations Personnel							
Operations Chief	Felix Berbena	Safety Officer	Scott Marglin				
Branch Director	Kurt McCray	Division/Group Supervisor	Adam Mattos/Sean Murray (T)				
6. Resources Assigned this Period							
Strike Team/Task Force/ Resource Designator	Leader	Number Persons	Trans. Needed	Drop Off PT./Time	Pick Up PT./Time		
W/T PVT Cattlelack Ranch E-71	Eric Head	2	No	DP 10 / 0700	0700		
W/T PVT Valley Timber E-83	Trevor Nelson	2	No	DP 10 / 0700	0700		
W/T FRV 7467	Regan Newman	2	No	DP 10 / 0700	0700		
HEQB	Kanwardip Kailey	1	No	DP 10 / 0700	0700		
HEQB	Kevin Molloy	1	No	DP 10 / 0700	0700		
Faller Holleman	Colter Holleman	1	No	DP 10 / 0700	0700		
FOBS	Antonio Mediati/ Christopher Wetzel (T)	2	No	DP 10 / 0700	1900		
7. Control Operations Anchor fire and continue direct line execution. Continue implementing contingency lines.							
8. Special Instructions Water cannot be withdrawn from anywhere in the Alderpoint Water District, i.e. do not pull water from anywhere within the Alderpoint town limits. A new water source is located in Dobbyn Creek and staffed by a firefighter. Location of water source: Water cannot be withdrawn from anywhere in the Alderpoint Water District, i.e. do not pull water from anywhere within the Alderpoint town limits. A new water source is located in Dobbyn Creek and staffed by a firefighter. Location of water source: 22689 Alderpoint Road, Alderpoint, CA 95511; N 40° 13.318 / W 123° 36.217 SOF2, FOBS, and FEMT working throughout the Branch in all Divisions.							
9. Division/Group Communication Summary							
Function	Frequency	System	Channel	Function	Frequency	System	Channel
Command	Tx 159.3000 N Rx 151.3550 N	King NIFC	CMD1 (Tone 10)	Command	Tx 159.3000 N Rx 151.3550 N	King NIFC	CMD1 (Tone 15)
Tactical Div/Group	Tx/Rx 154.2875 N	King NIFC	VFIRE 25	Air to Ground	Tx/Rx 151.3175	King NIFC	CDF Tac 24
Prepared by (Resource Unit Leader) Mike Petro		Approved by (Planning Section Chief) Jeff Adams		Date 8/8/15		Time 2330	

(THIS PAGE LEFT INTENTIONALLY BLANK)

DIVISION ASSIGNMENT LIST				1. Branch IV		2. Division/Group Pine R	
3. Incident Name Humboldt Complex				4. Operational Period Date: 8/9/15 to 8/10/15 Time: 0700-0700			
5. Operations Personnel							
Operations Chief		Felix Berbena		Safety Officer		Scott Marglin	
Branch Director		Jesus Montijo		Staging Area Manager			
6. Resources Assigned this Period							
Strike Team/Task Force/ Resource Designator		Leader		Number Persons	Trans. Needed	Drop Off PT./Time	Pick Up PT./Time
STC XRI 6074C		Michael Staley		20	No	DP 10 / 0700	0700
STG SHU 9244G		John Capen		29	No	DP 10 / 0700	0700
STG HUU 9127G		Eric Rudesill		31	No	DP 10 / 0700	0700
W/T PVT Willmore E-28		Steve Bosworth		2	No	DP 10 / 0700	0700
W/T PVT AAA Equipment E-96				2	No	DP 10 / 0700	0700
W/T PVT Ken's Water E-81		Ed McClain		2	No	DP 10 / 0700	0700
Faller CRMT Resources		Ron Brinkerhoft		1	No	DP 10 / 0700	1900
7. Control Operations Anchor fire and continue direct line execution. Continue implementing contingency lines.							
8. Special Instructions Water cannot be withdrawn from anywhere in the Alderpoint Water District, i.e. do not pull water from anywhere within the Alderpoint town limits. A new water source is located in Dobbyn Creek and staffed by a firefighter. Location of water source: Water cannot be withdrawn from anywhere in the Alderpoint Water District, i.e. do not pull water from anywhere within the Alderpoint town limits. A new water source is located in Dobbyn Creek and staffed by a firefighter. Location of water source: 22689 Alderpoint Road, Alderpoint, CA 95511; N 40° 13.318 / W 123° 36.217 SOF2, FOBS, and FEMT working throughout the Branch in all Divisions.							
9. Division/Group Communication Summary							
Function	Frequency	System	Channel	Function	Frequency	System	Channel
Command	Tx 159.3000 N Rx 151.3550 N	King NIFC	CMD1 (Tone 10)	Command	Tx 159.3000 N Rx 151.3550 N	King NIFC	CMD1 (Tone 15)
Tactical Div/Group	Tx/Rx 154.2875 N	King NIFC	VFIRE 25	Air to Ground	Tx/Rx 151.3175	King NIFC	CDF Tac 27
Prepared by (Resource Unit Leader) Mike Petro		Approved by (Planning Section Chief) Jeff Adams			Date 8/8/15		Time 2330

DIVISION ASSIGNMENT LIST		1. Branch IV		2. Division/Group 1.64			
3. Incident Name Humboldt Complex		4. Operational Period Date: 8/9/15 to 8/10/15 Time: 0700-0700					
5. Operations Personnel							
Operations Chief		Felix Berbena		Safety Officer			
Branch Director		Kurt McCray		Division/Group Supervisor			
				Scott Marglin			
				Unstaffed			
6. Resources Assigned this Period							
Strike Team/Task Force/ Resource Designator	Leader	Number Persons	Trans. Needed	Drop Off PT./Time	Pick Up PT./Time		
7. Control Operations Unstaffed.							
8. Special Instructions Water cannot be withdrawn from anywhere in the Alderpoint Water District, i.e. do not pull water from anywhere within the Alderpoint town limits. A new water source is located in Dobbyn Creek and staffed by a firefighter. Location of water source: 22689 Alderpoint Road, Alderpoint, CA 95511; N 40° 13.318 / W 123° 36.217 SOF2, FOBS, and FEMT working throughout the Branch in all Divisions.							
9. Division/Group Communication Summary							
Function	Frequency	System	Channel	Function	Frequency	System	Channel
Command	Tx 159.3000 N Rx 151.3550 N	King NIFC	CMD1 (Tone 10)	Command	Tx 159.3000 N Rx 151.3550 N	King NIFC	CMD1 (Tone15)
Tactical Div/Group	Tx/Rx 154.3025 N	King NIFC	VFIRE 26	Air to Ground	Tx/Rx 151.3175	King NIFC	CDF Tac 24
Prepared by (Resource Unit Leader) Mike Petro		Approved by (Planning Section Chief) Jeff Adams		Date 8/8/15		Time 2330	

DIVISION ASSIGNMENT LIST				1. Branch IV		2. Division/Group Bluford	
3. Incident Name Humboldt Complex				4. Operational Period Date: 8/9/15 to 8/10/15 Time: 0700-0700			
5. Operations Personnel							
Operations Chief		Felix Berbena		Safety Officer		Scott Marglin	
Branch Director		Kurt McCray		Division/Group Supervisor		Mic Sebastian	
6. Resources Assigned this Period							
Strike Team/Task Force/ Resource Designator	Leader	Number Persons	Trans. Needed	Drop Off PT./Time	Pick Up PT./Time		
STC MVU 9333C	Patrick Walker	18	No	DP 20 / 0700	0700		
STC XPL 4125C	Mitchell Higgins	19	No	DP 20 / 0700	0700		
CRW2 CCC Palomar 6	Andrae Aldrete	15	No	DP 20 / 0700	2300		
W/T PVT AKA Water E-30	Randy Aufer	2	No	DP 20 / 0700	0700		
W/T PVT Lenahan's E-23	Dade Smith	2	No	DP 20 / 0700	0700		
SOFL	Greg Alex	1	No	DP 20 / 0700	0700		
FEMT	Mark Murray	1	No	DP 20 / 0700	2300		
FEMT	Scott Moder	1	No	DP 20 / 0700	2300		
7. Control Operations Continue to improve existing line. Mop up 300 feet inside line. Complete direct line (if any), implement contingency line, hold, and mop up.							
8. Special Instructions Water cannot be withdrawn from anywhere in the Alderpoint Water District, i.e. do not pull water from anywhere within the Alderpoint town limits. A new water source is located in Dobbyn Creek and staffed by a firefighter. Location of water source: 22689 Alderpoint Road, Alderpoint, CA 95511; N 40° 13.318 / W 123° 36.217 SOF2, FOBS, and FEMT working throughout the Branch in all Divisions.							
9. Division/Group Communication Summary							
Function	Frequency	System	Channel	Function	Frequency	System	Channel
Command	Tx 159.3000 N Rx 151.3550 N	King NIFC	CMD1 (Tone 10)	Command	Tx 159.3000 N Rx 151.3550 N	King NIFC	CMD1 (Tone 15)
Tactical Div/Group	Tx/Rx 154.3025 N	King NIFC	VFIRE 26	Air to Ground	Tx/Rx 151.3175	King NIFC	CDF Tac 24
Prepared by (Resource Unit Leader) Mike Petro		Approved by (Planning Section Chief) Jeff Adams		Date 8/8/15		Time 2330	

DIVISION ASSIGNMENT LIST		1. Branch IV		2. Division/Group Humboldt Contingency			
3. Incident Name Humboldt Complex		4. Operational Period Date: 8/9/15 to 8/10/15 Time: 0700-0700					
5. Operations Personnel							
Operations Chief	Felix Berbena	Safety Officer	Scott Marglin				
Branch Director	Kurt McCray	Division/Group Supervisor	Keith Hill				
6. Resources Assigned this Period							
Strike Team/Task Force/ Resource Designator	Leader	Number Persons	Trans. Needed	Drop Off PT./Time	Pick Up PT./Time		
CRW2 Pacific Oasis C-6	Jason Maza	20	No	DP 10 / 0700	2300		
CRW2 Pacific Oasis C-7	David Karnes	20	No	DP 10 / 0700	2300		
STL TGU 9250L	Kevin Oliver	8	No	DP 10 / 0700	0700		
STL MMU 9428L	Walt Williams			DP 10 / 0700	0700		
DOZ PVT Northwestern E-34	Ron Stevenson	2	No	DP 10 / 0700	0700		
DOZ PVT Lepage E-37	Doug Graves	2	No	DP 10 / 0700	0700		
DOZ PVT Ridge Logging E-38	Brian Forkner	2	No	DP 10 / 0700	0700		
DOZ PVT Frank Zabel E-75		2	No	DP 10 / 0700	0700		
Chipper PVT Wright E-228	Tim Wright	2	No	DP 10 / 0700	2300		
Chipper PVT Simpson E-229	Gregg Simpson	2	No	DP 10 / 0700	2300		
DIVS	Roy Stephenson	1	No	DP 10 / 0700	2300		
DIVS	Ryan Woessner	1	No	DP 10 / 0700	2300		
DIVS	Joshua Heinbach	1	No	DP 10 / 0700	2300		
Faller Claborn O-103	Alan Claborn	2	No	DP 10 / 0700	2300		
Faller Full Circle O-34	Dave Kahan	2	No	DP 10 / 0700	2300		
HEQB TBD							
HEQB	Lucas Titus	1		DP 10 / 0700	2300		
HEQB	Tim Meyers	1		DP 10 / 0700	2300		
HEQB	Stephen Perez	1		DP 10 / 0700	2300		
7. Control Operations Construct contingency line in Branch IV where needed.							
8. Special Instructions Water cannot be withdrawn from anywhere in the Alderpoint Water District, i.e. do not pull water from anywhere within the Alderpoint town limits. A new water source is located in Dobbyn Creek and staffed by a firefighter. Location of water source: 22689 Alderpoint Road, Alderpoint, CA 95511: N 40° 13.318/ W 123° 36.217 SOF2, FOBS, and FEMT working throughout the Branch in all Divisions. *Scouting throughout the division.							
9. Division/Group Communication Summary							
Function	Frequency	System	Channel	Function	Frequency	System	Channel
Command	Tx 159.3000 N Rx 151.3550 N	King NIFC	CMD1 (Tone 10)	Logistics	Tx 159.3000 N Rx 151.3550 N	King NIFC	CMD1 (Tone 15)
Tactical Div/Group	Tx/Rx 159.3075N	King NIFC	CDF Tac 27	Air to Ground	Tx/Rx 151.3175	King NIFC	CDF Tac 24
Prepared by (Resource Unit Leader) Mike Petro		Approved by (Planning Section Chief): Jeff Adams		Date 8/8/15		Time 2130	

DIVISION ASSIGNMENT LIST				1. Branch		2. Division/Group Humboldt Staging	
3. Incident Name Humboldt Complex				4. Operational Period Date: 8/9/15 to 8/10/15 Time: 0700-0700			
5. Operations Personnel							
Operations Chief		Felix Berbena		Safety Officer			
Branch Director				Staging Area Manager		Domenic Devincenzi/Zach Downing	
6. Resources Assigned this Period							
Strike Team/Task Force/ Resource Designator	Leader	Number Persons	Trans. Needed	Drop Off PT./Time	Pick Up PT./Time		
DOZ PVT Louis Moosisos E-164	Louis Moosisos	2	No	ICP / 0700	0700		
DOZ PVT E-165		2	No	ICP / 0700	0700		
DOZ PVT Egan E-167	Tim Egan	2	No	ICP / 0700	0700		
DOZ PVT David Perry E-171	Brett Perry	2	No	ICP / 0700	0700		
Humboldt TF 2		15	No	ICP / 0700	0700		
Humboldt TF 4	Steven Cariego	15	No	ICP / 0700	0700		
7. Control Operations Be available to respond within three minutes.							
8. Special Instructions							
9. Division/Group Communication Summary							
Function	Frequency	System	Channel	Function	Frequency	System	Channel
Command	Tx 159.3000 N Rx 151.3550 N	King NIFC	CMD1 (Tone 10)	Command	Tx 159.3000 N Rx 151.3550 N	King NIFC	CMD1 (Tone 15)
Tactical Div/Group		King NIFC		Air to Ground	Tx/Rx 151.3175	King NIFC	CDF Tac 24
Prepared by (Resource Unit Leader) Mike Petro		Approved by (Planning Section Chief) Jeff Adams			Date 8/8/15		Time 2330

AIR OPERATIONS SUMMARY

(Expanded Form for Large Operations)

OPERATIONAL PERIOD DATE: DATE: 08/09/2015

START: 0800 END: 2000

1. INCIDENT NAME: Humboldt Complex	2. PREPARED BY: Matt Stanford	3. PREPARED: 08/08/2015
4. REMARKS (Safety Notes, Hazards, Air Operations Special Equipment, etc.): CAHU0005606 Eel River Helibase 40 08.513/ 123 48.827 Be aware for low hanging wires when flying in and around Eel River Camp General Aviation flying out of the Garberville Airport (016) CTAF 122.9 All GPS data to be collected (degrees, minutes & decimal minutes) Keep track of water removed from local ponds, provide amount and Lat/ Long to Helibase Mgr.		
SUNRISE: 0613 CUTOFF: 1953		SUNSET: 2029
5. TFR: 9000' msl 40 13.74 / 123 37.00 5 nm radius NOTAM: None FREQ 119.0500		

6. PERSONNEL	Phone	FREQUENCIES	AM	FM	8. FIXED-WING # Avail / Type/ Make-Model / FAA N# / Base(s)
AOBD: Matt Stanford	(951) 545-8205	AIR/AIR FW:		165.00	Air Tactical AA 501 RAAB (FOT)
ASGS: Mark Kalisek	(760) 702-5641	AIR/AIR RW:	119.050/119.575 (ALT)		Lead planes: Request as needed thru AA
ATGS: Kurt Darnedde	(707) 499-2251	AIR/GROUND:	151.3175	TN 16 TX/RX	Airtankers: Request thru AA
HEBM: Ray Gomez	(626) 377-7406				Other:
HELCO: M Deacon/D Rhodes	(530) 412-1509	DECK:	163.100		
Rohnerville Air Attack Base	(707) 725-4572	COMMAND	Branch1 BCMD 1 Tone 15(South) RX:151.3550 Tone:8 TX:159.3000 Tone:15 Branch3 OES 2A Tone 1(North) RX: 154.2200 TX: 159.1350 Tone:1		
Kneeland Helitack Base	(707) 444-2863	AIR GUARD	122.850	168.6250	
Eel River Helibase	(707) 354-0023	TOLC			

9. HELICOPTERS (Use Additional Sheets As Necessary)

FAA N#	TY	MAKE/MODEL	BASE	AVAIL	START	REMARKS	FAA N#	TY	MAKE/MODEL	BASE	AVAIL	START	REMARKS
A-32 1SG	III	Jet Ranger206	ELHB	0800	0900	HELCO							
A-34C7AC	III	Bell	ELHB	0800	0900	HELCO							
A-4 C102	II	Bell UH-1H	ELHB	0800	0900	Air Rescue/ Bucket							
A-3 C7PJ	II	Bell 214	ELHB	0800	0900	Bucket/ w/crew							
A-11 G822	I	UH-60	RDD	0800	0900	Bucket							
A-12 G823	I	UH-60	RDD	0800	0900	Bucket							
A-20 G826	I	UH-60	RDD	0800	0900	Bucket							
A-35 HT703	I	S-64	ELHB	0800	0900	Tank							
A-38 C5CH	I	S-61	ELHB	0800	0900	Tank							
A-22 1GH	II	UH1H	ELHB	0800	0900	Bucket							
A-36 HT792	I	SkyCrane	ELHB	0800	0900	Tank							

10. TASK/MISSION/ASSIGNMENT (Use ICS-220a if additional space needed; Type/Function includes: Air Tactical, Retardant, Recon, Personnel Transport, Water Dropping, etc.)

TYPE/FUNCTION	NAME OF PERSONNEL OR CARGO (if applicable) OR INSTRUCTIONS FOR TACTICAL AIRCRAFT	MISSION START	8FLY FROM	FLY TO
Air Tactical	When needed order through Command net.			
Bucket support	Make contact with ATGS or HELCO on assigned Air to Ground Freq			
PAX/Cargo	SLING LOADS NEED TO BE ORDERED BY 1400 HRS. ORDER THROUGH COMMUNICATIONS			
Medevac/Air Rescue	C102 out of Eel River Helibase			
Recon	Request thru Helibase			
Helispot Construction	Once helispot established/approved/numbered, notify Air Ops with Lat Long			
Helitack	When on fireline, be sure to follow LCES, 10s and 18s. Use <u>Lookouts and Trigger Points.</u>			
Communications				

11. Helispot, Dip Site Portable Retardant Base and Sling Spot Information-

<u>HELI-SPOTS #</u>	<u>DIP SITES</u>	<u>SLING SPOT #</u>	<u>DIVISION</u>	<u>LATITUDE</u>	<u>LONGITUDE</u>	<u>REMARKS</u>

INCIDENT RADIO COMMUNICATIONS PLAN		Incident Name		Date/Time Prepared		Operational Period Date/Time			
Humboldt Complex		Humboldt Complex		8/8/2015 / 1830		8/9 - 8/10 0700 - 0700			
Ch #	Function	Channel Name/Trunked Radio System Talkgroup	Assignment	RX Freq N or W	RX Tone/NAC	TX Freq N or W	TX Tone/NAC	Mode A, D or M	Remarks
1	Command	CMD1 T10		151.3550 N	103.5	159.3000 N	107.2	A	Tone 10 East of the complex
2	Command	CMD1 T15		151.3550 N	103.5	159.3000 N	162.2	A	Tone 15 West of the complex
3	Tac	CDF Tac 10	Winchester & Wildcat	151.4000 N	192.8	151.4000 N	192.8	A	Tone 16
4	Tac	VFIRE 22	Steelhead & Patrol 1	154.2650 N	156.7	154.2650 N	156.7	A	
5	Tac	VFIRE 23	Dobbyn, Blocksburg K/T & Patrol 3	154.2950 N	156.7	154.2950 N	156.7	A	
6	Tac	VFIRE 24	Pine Div C	154.2725 N	156.7	154.2725 N	156.7	A	
7	Tac	VFIRE 25	Pine Div L	154.2875 N	156.7	154.2875 N	156.7	A	
8	Tac	VFIRE 26	Blurford & 1.64	154.3025 N	156.7	154.3025 N	156.7	A	
9	Tac	CDF Tac 27	Contingency	159.3075 N	192.8	159.3075 N	192.8	A	Tone 16
10	Medical	CALCORD	All Divisions	156.0750 N	156.7	156.0750 N	156.7	A	
11	Air to Ground	CDF Tac 24	Air to Ground	151.3175 N	192.8	151.3175 N	192.8	A	Air to Ground / Tone 16
12	Unassigned	HUM CFN		154.0700 N	0.0	159.0000 N	110.9	A	Tone 1
13	Unassigned	HUU Local		151.2500 N	110.9	159.4050 N	107.2	A	Tone 10
14									
15									
16	Emergency	GUARD	All Divisions	168.6250 N	0.0	168.6250 N	110.9	A	Emergency
17									
18									
19									
20	Emergency	GUARD	All Divisions	168.6250 N	0.0	168.6250 N	110.9	A	Emergency

Prepared By (Communications Unit) *Robert Ellis* Robert Ellis, COML

Incident Location
County - Humboldt | State - CA | Latitude - 41 22.00 N | Longitude - 123 46.27 W

The convention calls for frequency lists to show four digits after the decimal place, followed by either an "N" or a "W", depending on whether the frequency is narrow or wide band. Mode refers to either "A" or "D" indicating analog or digital (e.g. Project 25) or "M" indicating mixed mode. All channels are shown as if programmed in a control station, mobile or portable radio. Repeater and base stations must be programmed with the Rx and Tx reversed.

MEDICAL PLAN ICS 206	1. INCIDENT NAME Humboldt Complex	2. DATE PREPARED 08/08/2015	3. TIME PREPARED 1400	4. OPERATIONAL PERIOD 08/09/2015 0700-0700
---------------------------------------	---	--------------------------------	--------------------------	--

5. INCIDENT MEDICAL AID STATIONS			
MEDICAL AID STATIONS	LOCATION		PARAMEDICS
Humboldt Complex Medical Unit	Humboldt Base Camp		YES NO
			X

6. TRANSPORTATION				
A. AMBULANCE SERVICES				
NAME	LOCATION	PHONE	PARAMEDICS	
			YES	NO
City Ambulance Service	814 Redwood Dr, Garberville CA	(707) 442-4553	X	
Reach 18	Willits, CA	1-800-622-4045	X	

B. INCIDENT AMBULANCES			
NAME	LOCATION	PARAMEDICS	
		YES	NO

7. HOSPITALS								
NAME Med Net Channel	ADDRESS	TRAVEL TIME		PHONE	HELIPAD		BURN CENTER	
		AIR	GRND		YES	NO	YES	NO
Phelps Community	733 Cedar St., Garberville CA	N/A	:15	(707) 923-3921		X		X
Redwood Memorial	3300 Renner Dr, Fortuna CA	N/A	:45	(707) 725-4562		X		X
St. Joseph's Hospital	2700 Dolbeer St, Eureka CA	:20	:60	(707) 269-4250	X			X
Mercy Hospital	2175 Rosaline Ave, Redding CA	:40	5:00	(530) 225-7201	X			X
UC Davis Med Center Blue Net 155.340	2315 Stockton Blvd, Sacramento CA (N 38 33.20 / W 121 27.28)	1:20	6:00	(916) 734-3790	X		X	

8. MEDICAL EMERGENCY PROCEDURES

LINE EMERGENCY:
Crew Supervisor to contact Division Supervisor with patient complaint/condition and location.

- Division Supervisor contacts:
 - Line EMT
 - Communications Unit
- Communications Unit contacts:
 - Medical Unit
 - Operations
 - Safety
- Division Supervisor will run medical emergency on command channel
- Communication Unit will clear command channel for emergency traffic
- Medical Unit will:
 - Dispatch ground ambulance to nearest drop-point for ground transport only.
 - Dispatch ambulance to Helibase for air transport.
 - Notify receiving hospital of injury status.

CAMP EMERGENCY:
Contact Medical Unit with patient complaint/condition and location. Medical Staff will respond to stabilize incident:

- Medical Unit contacts:
 - Communications
 - Safety
 - Logistics
 - Operations
 - Crew Supervisor

INJURY REPORTING PROCEDURES

NATURE OF INJURY _____
 LOCATION OF PATIENT _____
 TRANSPORTATION REQUESTED BY: AIR ___ GROUND ___
 POINT OF PICKUP _____
 LAT _____ LONG _____
 PATIENT UNIT ID _____
 IS A EMT WITH PATIENT: YES ___ NO ___
 AGE _____
 SEX: MALE ___ FEMALE ___

ALL EMERGENCIES---Secure the area and identify witnesses for later investigation. Keep an accurate log of events.

PUBLIC INFORMATION

Humboldt Complex Info phone number is **707 418-0411**

Please provide this number to the inquiring public for Fire Information.

Additionally, if you receive a question about the *Mad River Complex* (Pickett, Gobbler, Lassic, and Swayback Fires), or a question about any fire in the Mount Lassic Wilderness or near Ruth Lake, please provide the following:

USFS Information number is 707-574-6289.

LOGISTICS

Please utilize **commercial car washes only** for engine washing. There are commercial car washes in Eureka, Fortuna Redway and Garberville.

Incident Phone List

Communications Trailer (559) 906-7770

CELL

Incident Commander & Staff		
Incident Commander	Tom Nix	(707) 499-8699
Deputy Incident Commander	Mark McKey	(707) 499-9251
Safety (Day)	Dave Esteves	(209) 304-4576
Safety (Night)	Mike Sugaski	(719) 221-0774
Information Officer	Dan Merwin	(916) 599-5585
Operations		
Operations Section Chief (Day)	Felix Berbena	(530) 200-2547
Operations Section Chief (Night)	Vince Bergland	(559) 281-4315
Deputy Operations Section Chief	Rich Drozen	(559) 706-8803
Air Operations Branch Director	Matt Stanford	(951) 545-8205
Planning		
Plans Section Chief	Pam Linstedt	(707) 391-6706
Deputy Plans Section Chief	Jeff Adams	(714) 323-2061
Resources Unit	Jeff Dapper	(909) 286-6450
Resources Unit	Mike Petro	(714) 319-7152
Situation Unit	James Robbins	(707) 599-6435
Check-In	N/A	(707) 499-0561
DeMob Unit	Ray Wedel	(707) 599-6554
Training Technical Specialist	Lynn Webb	(707) 391-6754
Logistics		
Logs Section Chief	Frank Reilly	(951) 692-5227
Supply Unit	James Beckmann	(951) 760-5058
Ordering	Andrew Gonzales	(707) 499-3562
Facilities Unit	Shawn Burriss	(909) 266-4752
Grnd Support Unit	Nik Harris	805-903-3433
Communications Unit Leader	Bob Ellis	(707) 499-2244
Motel Unit Leader	Glenn Flamik	(916) 201-8942
Medical Unit	Steve Stone	(970) 318-8471
Medical Unit trainee	Samantha Sweeden	(916) 952-8381
Finance		
Finance Section Chief	Michael Borelli	(650) 245-1719

<< For changes, please stop by the Communications Unit >>

8/7/2015

8/8/2015 11:03 PM



EEL RIVER CONSERVATION CAMP

State of California

**Department of Forestry and Fire Protection
Department of Corrections**

"Anyone bringing intoxicating liquors, drugs, firearms, or explosives inside camp limits is guilty of a felony and will be subject to penalties of sections 2790 and 4573 of the California penal code."

Basic rules of conduct apply.

2 operator, 24 hour shift

EMERGENCY SHIFT TICKET and EVALUATION FORM						Contractor Name		
The responsible Government Officer will complete this form each shift.						Water Haulers		
Incident or Project Name Wild		Incident Number CALNU 123456		Request Number E-64		Operator #1 Sean Rodgers		
						Operator #2 Wayne Rodgers		
Agreement Number LNU22223333						Operator Furnished By: <input checked="" type="checkbox"/> Contractor <input type="checkbox"/> Government		
Equipment Make Peterbilt		Equipment Model / Type 4000 Gallon				Operating Supplies Furnished By: <input checked="" type="checkbox"/> Contractor <input type="checkbox"/> Government		
Serial Number 11343N		Licence Number 6A256483				Equipment Status Inspected <input type="checkbox"/> Released by Government <input checked="" type="checkbox"/> Under Agreement Withdrawn by Contractor <input type="checkbox"/>		
Equipment Use						Remarks/Comments ** 2 Operators		
Date Mo / Day	Start	Stop	(Circle) Hours	Days / Miles				
			Work	Assignment				
7/16	1300	1500	2	Travel In				
7/16	1500	2400	9	Division B				
Vendor Rating						Govt. Rep. Name and Position - PRINT Mike Brown, Div B		
Poor* Avg. Good Exc. N/A						Govt. Rep. Signature <i>Mike Brown</i>		
Met Performance Expectations						Contractor Signature <i>Jim Smith</i>		
Equipment in Safe Working Condition						Date 07/17/12 Time 0800		
Operator Skill Level						CAL FIRE 297 (Rev 3-2011)		
Operates Safely								
Operator's Cooperation Level								
Overall Performance								

* NOTE: Any rating of POOR requires an explanation in Comment Section.
 **Final evaluation or for more documentation, use an ICS Form 230 or equivalent.

Pink - Finance

Blue - Home Unit HE Coordinator

Yellow - Vendor

White - Govt Representative

1 operator, 12 hour shift

EMERGENCY SHIFT TICKET and EVALUATION FORM						Contractor Name		
The responsible Government Officer will complete this form each shift.						H2O For You		
Incident or Project Name Wild		Incident Number CALNU 123456		Request Number E-65		Operator #1 James Russell		
						Operator #2		
Agreement Number LNU11111119						Operator Furnished By: <input checked="" type="checkbox"/> Contractor <input type="checkbox"/> Government		
Equipment Make Peterbilt		Equipment Model / Type 2000 Gallon				Operating Supplies Furnished By: <input checked="" type="checkbox"/> Contractor <input type="checkbox"/> Government		
Serial Number 111454N		Licence Number SE653574				Equipment Status Inspected <input checked="" type="checkbox"/> Released by Government <input type="checkbox"/> Under Agreement Withdrawn by Contractor <input type="checkbox"/>		
Equipment Use						Remarks/Comments ** 1 Operator		
Date Mo / Day	Start	Stop	(Circle) Hours	Days / Miles				
			Work	Assignment				
7/17	0001	0800	8	Off Shift				
7/17	0800	2000	12	Division B				
7/17	2000	2400	4	Off Shift				
Vendor Rating						Govt. Rep. Name and Position - PRINT Steve Hampton, Div B		
Poor* Avg. Good Exc. N/A						Govt. Rep. Signature <i>Steve Hampton</i>		
Met Performance Expectations						Contractor Signature <i>James Russell</i>		
Equipment in Safe Working Condition						Date 07/17/12 Time 2000		
Operator Skill Level						CAL FIRE 297 (Rev 3-2011)		
Operates Safely								
Operator's Cooperation Level								
Overall Performance								

* NOTE: Any rating of POOR requires an explanation in Comment Section.
 **Final evaluation or for more documentation, use an ICS Form 230 or equivalent.

Pink - Finance

Blue - Home Unit HE Coordinator

Yellow - Vendor

White - Govt Representative

WATER USAGE REPORT

DATE: _____

Division / Group: _____

RESOURCE / VENDOR ID: _____

REQUEST # _____

i.e.. Strike Team 1110C, Acme Water Tenders

WATER SOURCE LOCATION	Source (Hydrant, Pond, Tank, Other)	Gallons Used	Property Owner / Contact Number**

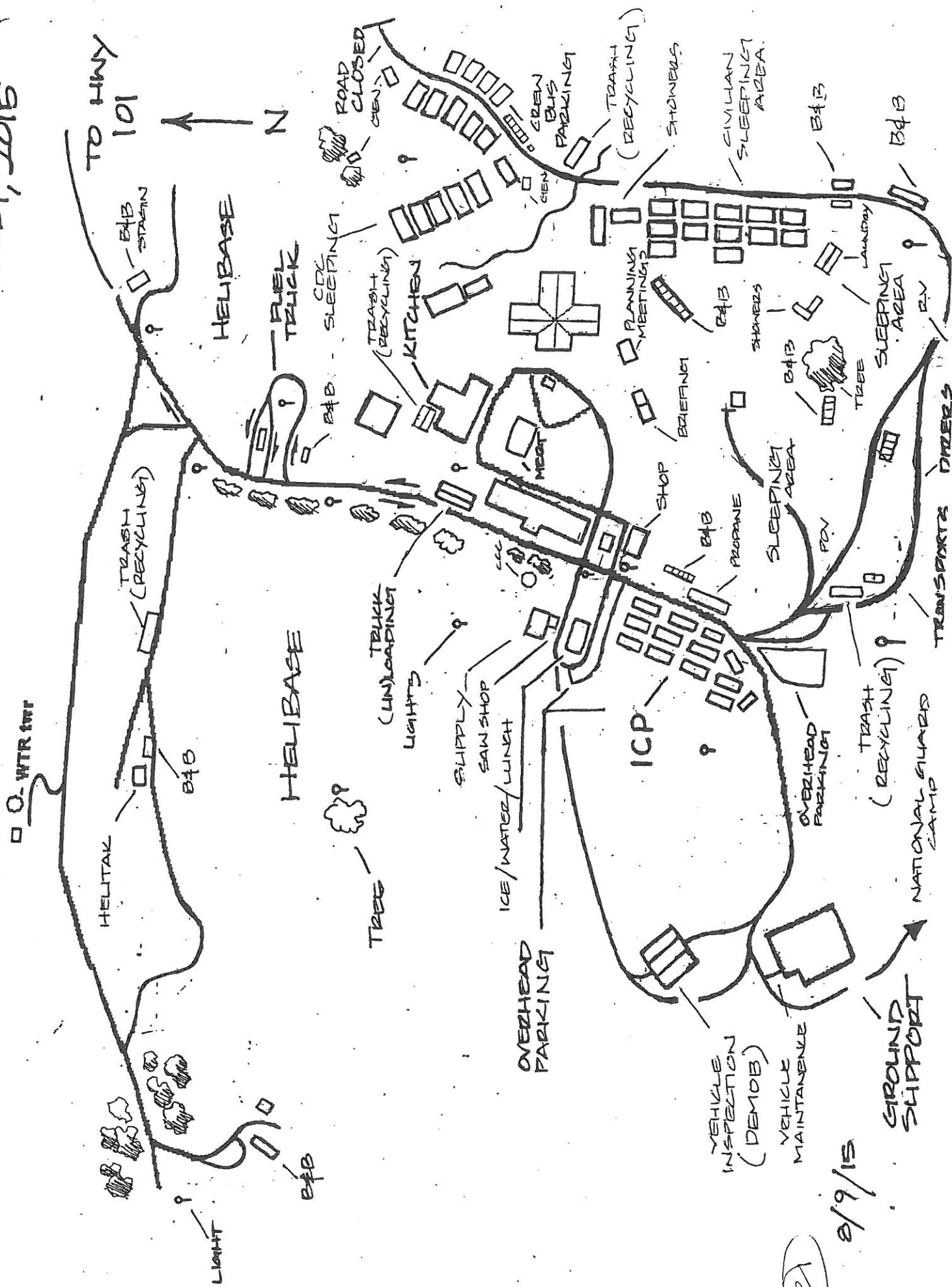
**Please note PROPERTY OWNER AND CONTACT NUMBER! (Use reverse side if needed.)

The intent of this document is to track, record and validated the amount of water used on a incident. It's not intended to review the performance of equipment using the water on an incident.

**THIS PAGE LEFT
BLANK INTENTIONALLY**

HUMBOLDT COMPLEX

AUG 1, 2015



8/9/15

(RT)



TRANSPORTATION MAP

HUMBOLDT COMPLEX

AUGUST 8, 2015

CA-HUU005606

— Main Access Road
 - - - Other Roads

▣ Incident Command Post

● Drop Point

● Helispot

⊕ Water Source

▲ Safety Zone

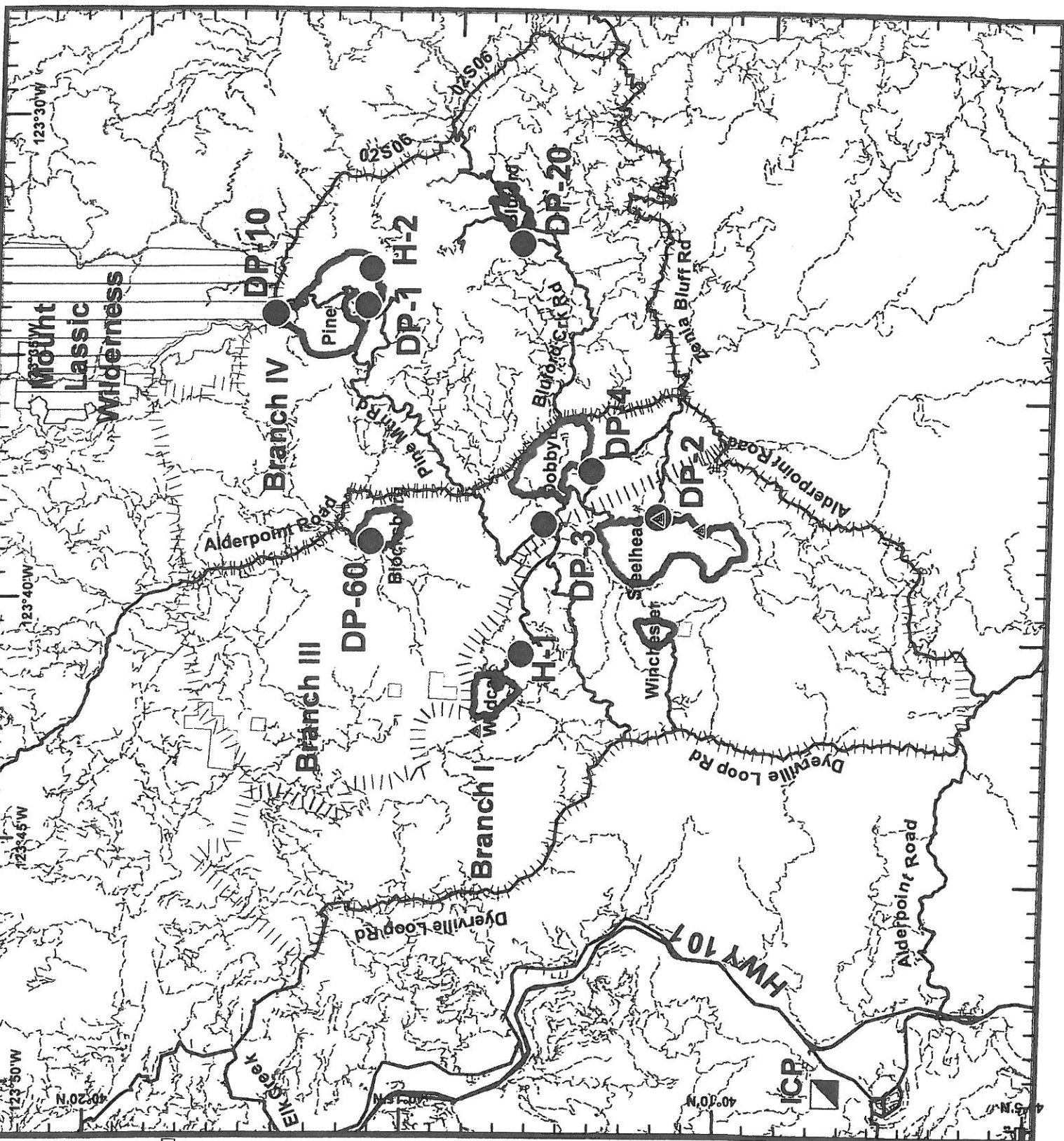
Ⓡ Repeater

Direct Protection Areas
 State
 Federal
 Wilderness

□ Wilderness



HUU GIS
 08/07/2015
 2228



UNIT LOG	1. Incident Name	2. Date Prepared	3. Time Prepared
-----------------	------------------	------------------	------------------

4. Unit Name/Designators	5. Unit Leader (Name and Position)	6. Operational Period
--------------------------	------------------------------------	-----------------------

7. **Roster of Assigned Personnel**

Name	ICS Position	Home Base

8. **Activity Log**

Time	Major Events

9. Prepared by (Name and Position)

