

HUMBOLDT COMPLEX

CA HUU 005606

INCIDENT ACTION PLAN

OPERATIONAL PERIOD

August 16 – August 17, 2015

0700 - 0700




**THIS PAGE LEFT
BLANK INTENTIONALLY**

INCIDENT OBJECTIVES	1. INCIDENT NAME Humboldt Complex	2. DATE 8/15/15	3. TIME 2045																		
4. OPERATIONAL PERIOD (DATE/TIME) 0700 – 0700 8/16/2015 to 8/17/2015																					
5. MANAGEMENT OBJECTIVES <ul style="list-style-type: none"> • Provide for firefighter and public safety. • Protect prime grazing land and other natural resources. • Establish and maintain positive relationships with cooperating agencies and the public. • Keep costs commensurate with values at risk. • Provide for an efficient and effective demobilization. 6. GENERAL CONTROL OBJECTIVES <ul style="list-style-type: none"> • Keep all fires within established containment lines. 																					
7. WEATHER FORECAST FOR OPERATIONAL PERIOD <p>Hot and dry conditions will prevail through the operational period. Humidity will drop into the teens this afternoon with poor to moderate recovery tonight. Weak northeast winds will prevail in the night and morning hours while southwest/up valley winds develop in the afternoon and evening. Max temps 88-98. Min RH 12-22%</p>																					
8. GENERAL SAFETY MESSAGE <p>Maintain situational awareness in country not seen in daylight and when unfamiliar with weather and local factors influencing fire behavior.</p>																					
9. Attachments (☒ if attached) <table border="0" style="width: 100%;"> <tr> <td><input checked="" type="checkbox"/> Organization List (ICS 203)</td> <td><input checked="" type="checkbox"/> Air Operations 220</td> <td><input type="checkbox"/> Demob Plan</td> </tr> <tr> <td><input checked="" type="checkbox"/> Weather Forecast</td> <td><input checked="" type="checkbox"/> Communications Plan (ICS 205)</td> <td><input checked="" type="checkbox"/> Travel Map</td> </tr> <tr> <td><input checked="" type="checkbox"/> Suppression Repair</td> <td><input checked="" type="checkbox"/> Medical Plan (ICS 206)</td> <td><input checked="" type="checkbox"/> Facility Map</td> </tr> <tr> <td><input checked="" type="checkbox"/> Safety Message</td> <td><input checked="" type="checkbox"/> Information</td> <td><input checked="" type="checkbox"/> Water Usage Report</td> </tr> <tr> <td><input checked="" type="checkbox"/> Assignment List (ICS 204)</td> <td></td> <td><input checked="" type="checkbox"/> Unit Log 214</td> </tr> <tr> <td></td> <td></td> <td><input checked="" type="checkbox"/> Shift Ticket</td> </tr> </table>				<input checked="" type="checkbox"/> Organization List (ICS 203)	<input checked="" type="checkbox"/> Air Operations 220	<input type="checkbox"/> Demob Plan	<input checked="" type="checkbox"/> Weather Forecast	<input checked="" type="checkbox"/> Communications Plan (ICS 205)	<input checked="" type="checkbox"/> Travel Map	<input checked="" type="checkbox"/> Suppression Repair	<input checked="" type="checkbox"/> Medical Plan (ICS 206)	<input checked="" type="checkbox"/> Facility Map	<input checked="" type="checkbox"/> Safety Message	<input checked="" type="checkbox"/> Information	<input checked="" type="checkbox"/> Water Usage Report	<input checked="" type="checkbox"/> Assignment List (ICS 204)		<input checked="" type="checkbox"/> Unit Log 214			<input checked="" type="checkbox"/> Shift Ticket
<input checked="" type="checkbox"/> Organization List (ICS 203)	<input checked="" type="checkbox"/> Air Operations 220	<input type="checkbox"/> Demob Plan																			
<input checked="" type="checkbox"/> Weather Forecast	<input checked="" type="checkbox"/> Communications Plan (ICS 205)	<input checked="" type="checkbox"/> Travel Map																			
<input checked="" type="checkbox"/> Suppression Repair	<input checked="" type="checkbox"/> Medical Plan (ICS 206)	<input checked="" type="checkbox"/> Facility Map																			
<input checked="" type="checkbox"/> Safety Message	<input checked="" type="checkbox"/> Information	<input checked="" type="checkbox"/> Water Usage Report																			
<input checked="" type="checkbox"/> Assignment List (ICS 204)		<input checked="" type="checkbox"/> Unit Log 214																			
		<input checked="" type="checkbox"/> Shift Ticket																			
10. PREPARED BY (PLANNING SECTION CHIEF) Pam Linstedt <i>PL</i>	11. APPROVED BY (INCIDENT COMMANDERS) Tom Nix																				

ORGANIZATION ASSIGNMENT LIST ICS 203		1. INCIDENT NAME Humboldt Complex	2. DATE PREPARED 8/15/15	3. TIME PREPARED 2200
5. INCIDENT COMMANDER AND STAFF		8/16-8/17 0700-0700		
POSITION	NAME	9. OPERATIONS SECTION		
INCIDENT COMMANDER	Tom Nix 707 499-8699	CHIEF -DAY	Felix Berbena	
DEPUTY	Mark McKey 707 499-9251	CHIEF -NIGHT	Vince Bergland	
SAFETY OFFICER (DAY)	Louis Sciocchetti 707 391-6750	DEPUTY		
SAFETY OFFICER (NIGHT)		a. BRANCH I/ III - DIVISIONS/GROUPS		
INFORMATION OFFICER	Jovan Lozano 909 456-0995	BRANCH DIRECTOR		
LIAISON OFFICER		WILDCAT/WINCHESTER/ STEELHEAD/ DOBBYN/ BLOCKSBURG	None	
6. AGENCY REPRESENTATIVES				
AGENCY	NAME			
CDCR	Mark Ahlin 530 605-7900	b. BRANCH IV - DIVISIONS/GROUPS		
HCSO	Brian Quenell	BRANCH DIRECTOR	Dennis King	
CCC	Mark Allee 707 498-8461	PINE C/L	Ryan Woessner 916 768-1130	
BLM	Bruce Cann 707 496-1369	PINE R	Claude Love 707 272-1031	
OES	John Salvate 707 853-6150	BLUFORD/1.64	None	
PG&E	Nathan Thomas 707 266-2567			
CNA	Mike Steinke 209 419-3906	c. CONTIGENCY BRANCH - DIVISIONS/GROUPS		
USFS	Duane Franklin 707 954-1985	BRANCH DIRECTOR		
7. PLANNING SECTION		DIV JJ		
PLANS/ INTEL CHIEF	Pam Linstedt 707 391-6706	DIV LL		
DEPUTY	Rob Daugherty 707 391-6705	DIV TT		
RESOURCE UNIT	Josh Black/Jeff Dapper (T)	FIRING GROUP	Kevan Fox 707 499-2801	
SITUATION UNIT	Rob Bartsch 530 570-9248	d. SUPPRESSION REPAIR GROUP		
DEMOBILIZATION UNIT	Ray Wedel 707 599-6554	REHABILITATION SPEC.	Heather Brent	
DOCUMENTATION UNIT	Christina Brady 951 473-9593			
FIRE BEHAVIOR SPEC.	Scott Jones	e. HUMBOLDT STAGING AREA		
GIS TECHNICAL SPEC.	Chris Ingram 510 427-2671	STAGING AREA MGR	Zach Downing 530 680 9605	
CHECK-IN	Mara Magoon	STAGING AREA MGR	Dominic Devincenzi 707 479-5590	
TRAINING SPECIALIST	Lynn Webb			
HIRED EQUIP. T.S.	Ken Elliot			
CREW TECH SPEC.	Justin Schmollinger 209 403-3002			
COMPUTER TECH SPEC.	John Usrey			
READ	Jennifer Hensel 530 310-5690			
8. LOGISTICS SECTION				
CHIEF	Frank Reilly 951 692-5227	f. AIR OPERATIONS BRANCH		
DEPUTY		AIR OPERATIONS BR. DIR.	Matt Stanford 951 545-8205	
ORDERING MANAGER	Chris Campas 805 748 3533	AIR TACTICAL SUPERVISOR		
SUPPLY UNIT	James Beckham	AIR SUPPORT SUPERVISOR		
FACILITIES UNIT	John Jones/Shawn Burris/Joe Tabush	HELICOPTER COORDINATOR	Mike Deacon 530 412-1509	
GROUND SUPPORT UNIT	Robert Tooker	AIR TANKER COORDINATOR		
OFF SITE ACCOMODATIONS	Glenn Flamik	10. FINANCE/ADMINISTRATION SECTION		
COMMUNICATIONS UNIT	Bob Ellis	CHIEF	Michael Borelli	
MEDICAL UNIT	Kris Yeary/Kevin Fortney	DEPUTY		
		TIME UNIT	Jake Hannan	
		PROCUREMENT UNIT	Joe Flagg	
		COMP/CLAIMS UNIT		
		COST UNIT		
		COST UNIT		
ICS 203		PREPARED BY (RESOURCES UNIT) Josh Black		

FIRE BEHAVIOR FORECAST

FORECAST NUMBER: 5	TYPE OF FIRE: Wildland Fire
FIRE NAME: Humboldt Complex	OPERATIONAL PERIOD: 08/16 (0700-0700)
DATE ISSUED: 08/15/2015	TIME ISSUED: 2100
UNIT: HUU	SIGNED: 
Typed/printed: Scott Jones	

INPUTS

WEATHER SUMMARY

Unseasonably HOT and dry conditions through mid-week.

TEMPERATURES: 90-98 below 3500' 84-90 above 3500' **RELATIVE HUMIDITY:** 12-22%

20 FT WINDS: (MPH)

RIDGETOP - Morning NE 4-8 gusts 12; Afternoon/evening SW 6-12 gusts 18, Overnight NNE 3-6 gusts 10.

SLOPE/VALLEY -Moring Variable/NE 3-6; Aftennoon/evening up-valley 3-6 gusts 18; Overnight downslope/valley 3-6

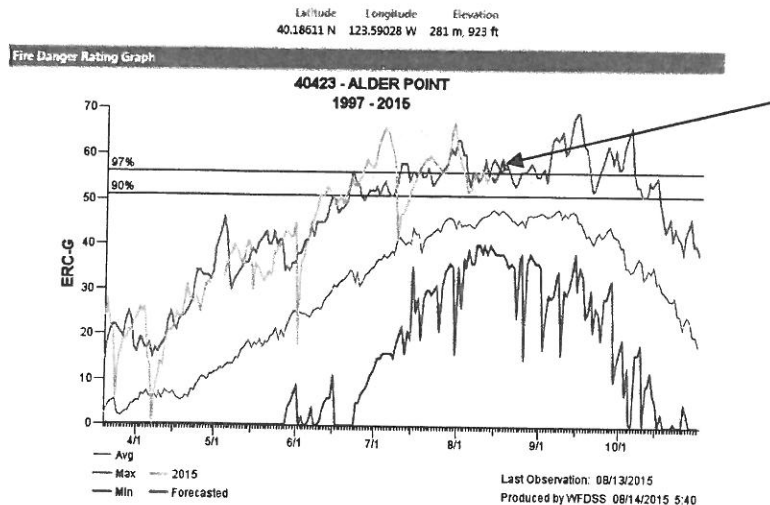
OUTPUTS

FIRE BEHAVIOR

GENERAL:

Minimal levels of fire activity continue to be reported throughout the complex. The warmer wx and lower RHs with the wind shift did stir interior smokes. While there is ample fuel loads the opportunity for a re-burn has been reduced with the lack of ground to ladder fuels available to burn. ERC values still remain at or above the 97 percentile and are trending up. This number is also at or near Max levels.

In optimal alignment at the fire area an established fire in the Shrub Group; FWD ROS 25-50 ft/min, FL 8-15 ft. Lat ROS 5 ft/min FL 5 ft. Probability of Ignition 92%



Predicted Services is forecasting that with the 5-10 degree above mid August normal and increasing single digit RH values, overnight RH recovery will be generally lower especially for midslope and higher west side timber fire areas.

SPECIFIC:

Minimal levels of fire activity expected. Wind should not factor in creating an optimal alignment event however with the higher temps and lower RH sleepers may begin to become active.

Should a sleeper establish respect the potential for short burst runs or increased activity.

AIR OPERATIONS:

Possible early morning clouds otherwise no expected limitations.

SAFETY

Work areas are in a drought stricken post fire landscape. Maintain situational awareness for root cavities, weakened trees and branches that could come down without notice and poor footing and rolling hazards.



Humboldt Complex

CA HUU 005606 August 16, 2015 0700-0700

AS OUR INCIDENT WINDS DOWN, WE CANNOT LET OUR GUARD DOWN AND LOSE SIGHT OF SAFE WORK PRACTICES. KEEP SAFETY IN YOUR MIND AND REFLECT IT IN YOUR ACTIONS!

For some personnel, Demob may mean a new assignment. Let's consider two of the 18 "WATCH-OUT" Situations:

- In country not seen in daylight.
- **Unfamiliar with weather and local factors influencing fire behavior.**

We'll combine a few of these words to get to: **Unfamiliar with the country.** When traveling through unfamiliar country, do not rely solely on a GPS unit for navigation advice. The GPS database may indicate that roads are navigable when they are not. The mountains of Northern California have many dirt-surfaced roads that will show up on your GPS unit appearing to be the shortest route from Point A to Point B. These roads may actually be abandoned or inaccessible. **They are dangerous if you are not familiar with their hazards.** They are typically overgrown and may be washed out in places. They may start out as a road but deteriorate into a single track that will not support your apparatus. If necessary to travel on these roads, scout the terrain on foot first!

SAFETY IS EVERYONE'S JOB, MAKE IT YOUR PRIORITY!

Prepared By: Lou Sciocchetti, Safety Officer
Approved By: Tom Nix, Incident Commander

S
A
F
E
T
Y

S
A
F
E
T
Y

S
A
F
E
T
Y

I
T
'
S

U
P

T
O

Y
O
U
!
!
!
!
!

Humboldt Complex Safety Team

Hazard Tree Awareness

08/16/15

We are sad to report that a USFS firefighter died and another was injured on August 8th when they were hit by a hazard tree during initial attack on the Sierra Fire in the Lake Tahoe basin.

Hazard Tree Safety

Hazard trees, both dead snags and live green trees, are one of the most common risks encountered on the fireline. All firefighters should frequently survey their work area for potential hazards.

Situational Awareness

Environment:


- Current and forecasted winds
- Night operations
- Steep slopes
- Diseased or bug-kill areas
- Number and height of hazard trees
- Anticipated burn-down time
- Potential for trees to domino into each other.

Tree Hazard Indicators

- Trees burning for any period of time
- High risk tree species (rot and shallow roots)
- Numerous downed trees
- Dead, broken, or burning tops and limbs
- Accumulation of downed limbs
- Absence of needles, bark, or limbs – SNAGS!
- Leaning or hung-up

Hazard Control and Mitigation

- Eliminate the hazards with qualified sawyers or heavy equipment
- Establish a secure felling area, a minimum of 2 ½ times tree height
- Avoid hazards by designating “No Work Zones” (flag, sign, and map)
- Post a lookout
- Modify suppression tactics or fireline location to avoid high risk areas
- Fire proof potential hazard trees to prevent ignition
- Keep clear of bucket/retardant drops near trees/snags
- Reposition firefighters to secure/safe areas in response to high wind forecast
- Provide timely feedback to others regarding any hazard tree
- No one shall reenter the felling area until an “All Clear” is called by the sawyer
- Safety zones should be established, whenever possible, in the opposite direction of the planned fall, at a distance at least 2 ½ times the height of the tree being felled



MAINTAIN SITUATIONAL AWARENESS – LOOK UP AND LIVE!!

DIVISION ASSIGNMENT LIST		1. Branch I/III		2. Division/Group Steelhead Wildcat/Winchester/Dobbyn/Blocksburg K,T			
3. Incident Name Humboldt Complex		4. Operational Period Date: 8/16/15 to 8/17/15 Time: 0700-0700					
5. Operations Personnel							
Operations Chief	Felix Berbena (D) Vince Bergland (N)	Safety Officer		Bret McTigue			
Branch Director	None	Division/Group Supervisor		None			
6. Resources Assigned this Period							
Strike Team/Task Force/ Resource Designator	Leader	Number Persons	Trans. Needed	Drop Off PT./Time	Pick Up PT./Time		
STC MVU 9333C	Larry Converse	18	No	DP 40 / 0700	0700		
ENG T3 HUU 1291	Arthur Elizarraras	4	No	DP 40 / 0700	1900		
ENG T3 HUM 8137	Jason Jones	3	No	DP 40 / 0700	1900		
CRW2 ORS Diamond Fire C-4	Mike Sulfridge	20	No	DP 40 / 0700	2300		
CRW2 CNA Crew 3 C-41	Mark Barclay	25	No	DP 40 / 0700	1900		
7. Control Operations Continue tactical patrols. Continue to improve and hold existing hand and dozer line and mop up 300 feet inside line. Notify your supervisor of any safety hazards (trees) and ensure the area has been flagged off; request faller if required. Bag trash and identify surplus hose and equipment for backhaul. STEN, Larry Converse, will act as DIVS, reporting directly to Operations.							
8. Special Instructions *Bold indicates a 24-hour shift. All others are 12- hour, unless noted. Water cannot be withdrawn from anywhere in the Alderpoint Water District, i.e. do not pull water from anywhere within the Alderpoint town limits. A new water source is located in Dobbyn Creek and staffed by a firefighter. Location of water source: 22689 Alderpoint Road, Alderpoint, CA 95511: N 40° 13.318/W 123° 36.217							
9. Division/Group Communication Summary							
Function	Frequency	System	Channel	Function	Frequency	System	Channel
Command	Tx 159.3000 N Rx 151.3550 N	King NIFC	CMD1 (Tone 10)	Command	Tx 159.3000 N Rx 151.3550 N	King NIFC	CMD1 (Tone 15)
Tactical Div/Group	Tx/Rx 154.3025 N	King NIFC	VFIRE 26	Air to Ground	Tx/Rx 151.3175	King NIFC	CDF Tac 24
Prepared by (Resource Unit Leader) Josh Black		Approved by (Planning Section Chief) Pam Linstedt		Date 8/15/15		Time 2100	

DIVISION ASSIGNMENT LIST		1. Branch IV		2. Division/Group Pine C/L			
3. Incident Name Humboldt Complex		4. Operational Period Date: 8/16/15 to 8/17/15 Time: 0700-0700					
5. Operations Personnel							
Operations Chief	Felix Berbena (D) Vince Bergland (N)	Safety Officer		Bret McTigue			
Branch Director	Dennis King	Division/Group Supervisor		Ryan Woessner			
6. Resources Assigned this Period							
Strike Team/Task Force/ Resource Designator	Leader	Number Persons	Trans. Needed	Drop Off PT./Time	Pick Up PT./Time		
STC MRN 9150C	Chris Martinelli	17	No	DP 10 / 0700	0700		
ENG HUU 1259	Erik Bryant		No	DP 10 / 0700	1900		
ENG HUU 1268	Adam Cook		No	DP 10 / 0700	1900		
CRW2 HUU Alder 2 C-26	Don Perez	16	No	DP 10 / 0700	0700		
W/T PVT Valley Timber E-83	Trevor Nelson	2	No	DP 10 / 0700	0700		
Faller Fullcircle O-34	Dave Kahan	2	No	DP 10 / 0700	1900		
FEMP O-394	Gabe Lopez	1	No	DP 10 / 0700	0700		
FEMT O-462	Erin Brown	1	No	DP 10 / 0700	0700		
7. Control Operations Continue to hold and improve existing hand and dozer line. Notify your supervisor of any safety hazards (trees) and ensure the area has been flagged off; request faller if required. Mop up 300 feet inside the line. Bag trash and identify surplus hose and equipment for backhaul.							
8. Special Instructions *Bold indicates a 24-hour shift. All others are 12- hour, unless noted. Water cannot be withdrawn from anywhere in the Alderpoint Water District, i.e. do not pull water from anywhere within the Alderpoint town limits. A new water source is located in Dobbyn Creek and staffed by a firefighter. Location of water source: 22689 Alderpoint Road, Alderpoint, CA 95511; N 40° 13.318, W 123° 36.217 SOFR, FEMPs, and FEMTs working throughout the Branch in all Divisions.							
9. Division/Group Communication Summary							
Function	Frequency	System	Channel	Function	Frequency	System	Channel
Command	Tx 159.3000 N Rx 151.3550 N	King NIFC	CMD1 (Tone 10)	Command	Tx 159.3000 N Rx 151.3550 N	King NIFC	CMD1 (Tone 15)
Tactical Div/Group	Tx/Rx 154.2725 N	King NIFC	VFIRE 24	Air to Ground	Tx/Rx 151.3175	King NIFC	CDF Tac 24
Prepared by (Resource Unit Leader) Josh Black		Approved by (Planning Section Chief) Pam Linstedt		Date 8/15/15		Time 2100	

DIVISION ASSIGNMENT LIST		1. Branch IV		2. Division/Group Pine R			
3. Incident Name Humboldt Complex		4. Operational Period Date: 8/16/15 to 8/17/15 Time: 0700-0700					
5. Operations Personnel							
Operations Chief	Felix Berbena (D) Vince Bergland (N)	Safety Officer		Bret McTigue			
Branch Director	Dennis King	Division/Group Supervisor		Claud Love			
6. Resources Assigned this Period							
Strike Team/Task Force/ Resource Designator	Leader	Number Persons	Trans. Needed	Drop Off PT./Time	Pick Up PT./Time		
STC XSN 2397C	Bill Shubin	18	No	DP 10 / 0700	0700		
STG HUU 9125G	David Tikkanen	28	No	DP 10 / 0700	0700		
CRW2 PALOMAR 6 C-28	Andrae Aldrete	15	No	DP 10 / 0700	2300		
W/T PVT Fireline E-25	Matt Lovell	2	No	DP 10 / 0700	0700		
W/T PVT Willmore E-26	Kalen Souza	2	No	DP 10 / 0700	0700		
Faller Rolls O-400	Justin Rolls	1	No	DP 10 / 0700	1900		
FEMP O-384 (D)	Robert Sime	1	No	DP 10 / 0700	1900		
FEMP O-385 (D)	Todd Pennington	1	No	DP 10 / 0700	1900		
FEMP O-428 (N)	Matthew Dinanila	1	No	DP 10 / 1900	0700		
FEMP O-427 (N)	Bill Clark	1	No	DP 10 / 1900	0700		
DIVS	Joel Burgett	1	No	DP 10 / 0700	1900		
7. Control Operations Continue to hold and improve existing hand and dozer line. Notify your supervisor of any safety hazards (trees) and ensure the area has been flagged off; request faller if required. Mop up 300 feet inside the line. Bag trash and identify surplus hose and equipment for backhaul.							
8. Special Instructions *Bold indicates a 24-hour shift. All others are 12- hour, unless noted. Water cannot be withdrawn from anywhere in the Alderpoint Water District, i.e. do not pull water from anywhere within the Alderpoint town limits. A new water source is located in Dobbyn Creek and staffed by a firefighter. Location of water source: Location of water source: 22689 Alderpoint Road, Alderpoint, CA 95511; N 40° 13.318 / W 123° 36.217 SOFR, FEMPs, and FEMTs working throughout the Branch in all Divisions.							
9. Division/Group Communication Summary							
Function	Frequency	System	Channel	Function	Frequency	System	Channel
Command	Tx 159.3000 N Rx 151.3550 N	King NIFC	CMD1 (Tone 10)	Command	Tx 159.3000 N Rx 151.3550 N	King NIFC	CMD1 (Tone 15)
Tactical Div/Group	Tx/Rx 154.2875 N	King NIFC	VFIRE 25	Air to Ground	Tx/Rx 151.3175	King NIFC	CDF Tac 24
Prepared by (Resource Unit Leader) Josh Black		Approved by (Planning Section Chief) Pam Linstedt		Date 8/15/15		Time 2100	

DIVISION ASSIGNMENT LIST		1. Branch IV		2. Division/Group Bluford/1.64			
3. Incident Name Humboldt Complex		4. Operational Period Date: 8/16/15 to 8/17/15 Time: 0700-0700					
5. Operations Personnel							
Operations Chief	Felix Berbena (D) Vince Bergland (N)	Safety Officer	Bret McTigue				
Branch Director	Dennis King	Division/Group Supervisor	None				
6. Resources Assigned this Period							
Strike Team/Task Force/ Resource Designator	Leader	Number Persons	Trans. Needed	Drop Off PT./Time	Pick Up PT./Time		
ENG WHT 5330	Allison Murphy	3	No	DP 10 / 0700	0700		
CRW1 HUU Eel River 3 C-64	Chris Beaty	14	No	DP 10 / 0700	0700		
ENG HUU 1281	Tran Beyea	4	No	DP 10 / 0700	1900		
7. Control Operations Continue Tactical patrols. Notify your supervisor of any safety hazards (trees) and ensure the area has been flagged off; request faller if required. Bag trash and identify surplus hose and equipment for backhaul. ENGB, Allison Murphy, to act as DIVS reporting directly to Operations.							
8. Special Instructions *Bold indicates a 24-hour shift. All others are 12- hour, unless noted. Water cannot be withdrawn from anywhere in the Alderpoint Water District, i.e. do not pull water from anywhere within the Alderpoint town limits. A new water source is located in Dobbyn Creek and staffed by a firefighter. Location of water source: 22689 Alderpoint Road, Alderpoint, CA 95511; N 40° 13.318 / W 123° 36.217 SOFR, FEMPs, and FEMTs working throughout the Branch in all Divisions.							
9. Division/Group Communication Summary							
Function	Frequency	System	Channel	Function	Frequency	System	Channel
Command	Tx 159.3000 N Rx 151.3550 N	King NIFC	CMD1 (Tone 10)	Command	Tx 159.3000 N Rx 151.3550 N	King NIFC	CMD1 (Tone 15)
Tactical Div/Group	Tx/Rx 151.4000 N	King NIFC	CDF Tac 10	Air to Ground	Tx/Rx 151.3175	King NIFC	CDF Tac 24
Prepared by (Resource Unit Leader) Josh Black		Approved by (Planning Section Chief) Pam Linstedt		Date 8/15/15		Time 2100	

DIVISION ASSIGNMENT LIST		1. Branch IV		2. Division/Group Firing Group			
3. Incident Name Humboldt Complex		4. Operational Period Date: 8/16/15 to 8/17/15 Time: 0700-0700					
5. Operations Personnel							
Operations Chief	Felix Berbena (D) Vince Bergland (N)	Safety Officer		Bret McTigue /Roy Stephenson			
Branch Director	Dennis King	Division/Group Supervisor		Kevan Fox			
6. Resources Assigned this Period							
Strike Team/Task Force/ Resource Designator	Leader	Number Persons	Trans. Needed	Drop Off PT./Time	Pick Up PT./Time		
STC XPL 4125C	Mitchell Higgins	19	No	DP 10 / 0700	0700		
STC XME 2150C	Kirk Thomsen	19	No	DP 10 / 0700	0700		
STG HUU 9127G	Eric Rudesill	31	No	DP 10 / 0700	0700		
STG SHU 9244G	John Capen	31	No	DP 10 / 0700	0700		
STG SHU 9243G	Russ Miles	31	No	DP 10 / 0700	0700		
STG SHU 9242G	Jim Davis		No	DP 10 / 0700	0700		
STL TGU 9250L	Shane Galvez	8	No	DP 10 / 0700	0700		
DOZ BEU 4643 E-234	Darren Heinsen	2	No	DP 10 / 0700	0700		
DIVS O-339	Jeffrey McCarroll	1	No	DP 10 / 0700	0700		
DIVS O-233	Devin Leonard	1	No	DP 10 / 0700	0700		
DIVS O-138	Kurt McCray	1	No	DP 10 / 0700	0700		
DIVS O-265	Keith Hill	1	No	DP 10 / 0700	1900		
7. Control Operations Identify trigger points and make them known. Develop firing plan for DIV JJ, LL, and TT. Ensure checklist is reviewed and completed.							
8. Special Instructions *Bold indicates a 24-hour shift. All others are 12- hour, unless noted. Water cannot be withdrawn from anywhere in the Alderpoint Water District, i.e. do not pull water from anywhere within the Alderpoint town limits. A new water source is located in Dobbyn Creek and staffed by a firefighter. Location of water source: 22689 Alderpoint Road, Alderpoint, CA 95511; N 40° 13.318 / W 123° 36.217 SOFR, FEMPs, and FEMTs working throughout the Branch in all Divisions.							
9. Division/Group Communication Summary							
Function	Frequency	System	Channel	Function	Frequency	System	Channel
Command	Tx 159.3000 N Rx 151.3550 N	King NIFC	CMD1 (Tone 10)	Command	Tx 159.3000 N Rx 151.3550 N	King NIFC	CMD1 (Tone 15)
Tactical Div/Group	Tx/Rx 159.2925	King NIFC	CDF Tac 26	Air to Ground	Tx/Rx 151.3175	King NIFC	CDF Tac 24
Prepared by (Resource Unit Leader) Josh Black		Approved by (Planning Section Chief) Pam Linstead		Date 8/15/15		Time 2100	

DIVISION ASSIGNMENT LIST		1. Branch	2. Division/Group Suppression Repair	Page: 1 of 3			
3. Incident Name Humboldt Complex		4. Operational Period Date: 8/16/15 to 8/17/15 Time: 0700-0700					
5. Operations Personnel							
Operations Chief	Felix Berbena (D) Vince Bergland (N)	Safety Officer		Bret McTigue			
Branch Director	None	Division/Group Supervisor		Heather Brent			
6. Resources Assigned this Period							
Strike Team/Task Force/ Resource Designator	Leader	Number Persons	Trans. Needed	Drop Off PT./Time	Pick Up PT./Time		
CRW2 ORS Diamond Fire C-13	Billy Smith	20	No	ICP / 0700	1900		
CRW2 ORS Abraham C-5	Micah Thurman	20	No	ICP / 0700	1900		
CRW2 CNA Crew 1 C-58	Jim Sasules	22	No	ICP / 0700	1900		
CRW2 CNA Crew 2 C-59	Greg Schlitz	20	No	ICP / 0700	1900		
DOZ PVT Northwestern E-34	Ron Stevenson	2	No	ICP / 0700	1900		
DOZ PVT Travis Oferrall E-35	Travis Oferrall	2	No	ICP / 0700	1900		
DOZ PVT John W Hertzig E-36	Dale Briski	2	No	ICP / 0700	1900		
DOZ PVT Frank Zabel E-75	Wade	2	No	ICP / 0700	1900		
W/T PVT Act Fast E-6	Matthew Meier	2	No	ICP / 0700	1900		
W/T PVT Cattlelack Ranch E-71		1	No	ICP / 0700	1900		
W/T PVT John Hertzig E-100	Bob Saunders	2	No	ICP / 0700	1900		
Masticator E-315		1	No	ICP / 0700	1900		
EXC PVT Sunrise E-312		1	No	ICP / 0700	1900		
EXC PVT Sunrise E-311		1	No	ICP / 0700	1900		
7. Control Operations Construct waterbars on dozer and hand lines as directed by RESP. Chip debris along roads. Assist with other tasks as needed. Direct all chipped materials to the South and/or West side of the O-8 road. DO NOT direct chips into the Wilderness area.							
8. Special Instructions *Bold indicates a 24-hour shift. All others are 12- hour, unless noted. Division Supervisor to report directly to Operations. All resources in division are 12-hour resources. SOFR, FEMPs, and FEMTs working throughout the Branch in all Divisions.							
9. Division/Group Communication Summary							
Function	Frequency	System	Channel	Function	Frequency	System	Channel
Command	Tx 159.3000 N Rx 151.3550 N	King NIFC	CMD1 (Tone 10)	Command	Tx 159.3000 N Rx 151.3550 N	King NIFC	CMD1 (Tone 15)
Tactical Div/Group	Tx/Rx 159.3075 N	King NIFC	CDF Tac 27	Air to Ground	Tx/Rx 151.3175	King NIFC	CDF Tac 24
Prepared by (Resource Unit Leader) Josh Black		Approved by (Planning Section Chief) Pam Linstedt		Date 8/15/15		Time 2100	

DIVISION ASSIGNMENT LIST		1. Branch	2. Division/Group Suppression Repair	Page: 2 of 3			
3. Incident Name Humboldt Complex		4. Operational Period Date: 8/16/15 to 8/17/15 Time: 0700-0700					
5. Operations Personnel							
Operations Chief	Felix Berbena (D) Vince Bergland (N)	Safety Officer		Bret McTigue			
Branch Director	None	Division/Group Supervisor		Heather Brent			
6. Resources Assigned this Period							
Strike Team/Task Force/ Resource Designator	Leader	Number Persons	Trans. Needed	Drop Off PT./Time	Pick Up PT./Time		
Log Loader Johns E-316	Virgil Johns	1	No	ICP / 0700	1900		
Skidder Hiatt E-322	Wayne Hiatt	1	No	ICP / 0700	1900		
Skidder Hiatt E-323	Wayne Hiatt	1	No	ICP / 0700	1900		
Skidder Leonardo E-324	Tim Cell	1	No	ICP / 0700	1900		
Chipper Cut Wright E-228	Tim Wright	1	No	ICP / 0700	1900		
Chipper Simpson E-229	Gregg Simpson	1	No	ICP / 0700	1900		
Chipper Miller E-297	Austin Berry	1	No	ICP / 0700	1900		
Chipper A Cut Above E-298	Mitchell Meyer	1	No	ICP / 0700	1900		
Grader Finnegan E-341	Finnegan	1	No	ICP / 0700	1900		
FOBS O-39	Tim Meyers	1	No	ICP / 0700	1900		
FOBS O-40	Lucas Titus	1	No	ICP / 0700	1900		
FOBS O-61	David Janssen	1	No	ICP / 0700	1900		
FOBS (T) O-163	Brandon Rodgers	1	No	ICP / 0700	1900		
FOBS O-161	Erik Wahl	1	No	ICP / 0700	1900		
FOBS (T) O-199	Christopher Wetzel	1	No	ICP / 0700	1900		
7. Control Operations Construct waterbars on dozer and hand lines as directed by RESP. Chip debris along roads. Assist with other tasks as needed. Direct all chipped materials to the south and/or west side of the O-8 road. DO NOT direct chips into the wilderness area.							
8. Special Instructions *Bold indicates a 24-hour shift. All others are 12- hour, unless noted. Division Supervisor to report directly to Operations. All resources in division are 12-hour resources. SOFR, FEMPs, and FEMTs working throughout the Branch in all Divisions.							
9. Division/Group Communication Summary							
Function	Frequency	System	Channel	Function	Frequency	System	Channel
Command	Tx 159.3000 N Rx 151.3550 N	King NIFC	CMD1 (Tone 10)	Command	Tx 159.3000 N Rx 151.3550 N	King NIFC	CMD1 (Tone 15)
Tactical Div/Group	Tx/Rx 159.3075 N	King NIFC	CDF Tac 27	Air to Ground	Tx/Rx 151.3175	King NIFC	CDF Tac 24
Prepared by (Resource Unit Leader) Josh Black		Approved by (Planning Section Chief) Pam Linstedt		Date 8/15/15		Time 2100	

DIVISION ASSIGNMENT LIST		1. Branch	2. Division/Group Suppression Repair		Page: 3 of 3		
3. Incident Name Humboldt Complex		4. Operational Period Date: 8/16/15 to 8/17/15				Time: 0700-0700	
5. Operations Personnel							
Operations Chief		Felix Berbena (D) Vince Bergland (N)		Safety Officer		Bret McTigue	
Branch Director		None		Division/Group Supervisor		Heather Brent	
6. Resources Assigned this Period							
Strike Team/Task Force/ Resource Designator	Leader	Number Persons	Trans. Needed	Drop Off PT./Time	Pick Up PT./Time		
HEQB O-266	Kanwardip Kailey	1	No	ICP / 0700	1900		
HEQB O-348	Trevor Johnson	1	No	ICP / 0700	1900		
HEQB O-317	Ryan Winchester	1	No	ICP / 0700	1900		
HEQB O-316	Nathan Opie	1	No	ICP / 0700	1900		
FEMP O-367 (D)	Dan Zimmerman	1	No	ICP / 0700	1900		
FEMP O-366 (D)	Chris Mickelson	1	No	ICP / 0700	1900		
FEMP O-453 (N)	James Evans	1	No	ICP / 1900	0700		
FEMT O-454 (N)	James O'Connor	1	No	ICP / 1900	0700		
7. Control Operations Construct waterbars on dozer and hand lines as directed by RESP. Chip debris along roads. Assist with other tasks as needed. Direct all chipped materials to the south and/or west side of the O-8 road. DO NOT direct chips into the wilderness area.							
8. Special Instructions *Bold indicates a 24-hour shift. All others are 12- hour, unless noted. Division Supervisor to report directly to Operations. All resources in division are 12-hour resources. SOFR, FEMPs, and FEMTs working throughout the Branch in all Divisions.							
9. Division/Group Communication Summary							
Function	Frequency	System	Channel	Function	Frequency	System	Channel
Command	Tx 159.3000 N Rx 151.3550 N	King NIFC	CMD1 (Tone 10)	Command	Tx 159.3000 N Rx 151.3550 N	King NIFC	CMD1 (Tone 15)
Tactical Div/Group	Tx/Rx 159.3075 N	King NIFC	CDF Tac 27	Air to Ground	Tx/Rx 151.3175	King NIFC	CDF Tac 24
Prepared by (Resource Unit Leader) Josh Black		Approved by (Planning Section Chief) Pam Linstedt			Date 8/15/15		Time 2100

AIR OPERATIONS SUMMARY

(Expanded Form for Large Operations)

OPERATIONAL PERIOD DATE: DATE: 08/16/2015

START: 0800 END: 2000

1. INCIDENT NAME: Humboldt Complex	2. PREPARED BY: Matt Stanford	3. PREPARED: 08/15/2015
4. REMARKS (Safety Notes, Hazards, Air Operations Special Equipment, etc.):		
CAHUU005606 Eel River Helibase 40 08.513/ 123 48.827 Be aware for low hanging wires when flying in and around Eel River Camp General Aviation flying out of the Garberville Airport (016) CTAF 122.9 All GPS data to be collected (degrees, minutes & decimal minutes) Keep track of water removed from local ponds, provide amount and Lat/ Long to Helibase Mgr.		
SUNRISE: 0622 SUNSET: 2017		5. TFR: 9000' msl
CUTOFF: 1947		40 13.74 / 123 37.00
		5 nm radius
		NOTAM: None
		FREQ 119.0500

6. PERSONNEL	Phone	FREQUENCIES	AM	FM	8. FIXED-WING # Avail / Type/ Make-Model / FAA N# / Base(s)
AOBD: Matt Stanford	(951) 545-8205	AIR/AIR FW:		165.00	Air Tactical AA 120 RAAAB (FOT)
ASGS: Mark Kalisek	(760) 702-5641	AIR/AIR RW:	119.050/119.575 (ALT)		Lead planes: Request as needed thru AA
ATGS: Kurt Darnedde	(707) 499-2251	AIR/GROUND:	151.3175	TN 16 TX/RX	Airtankers: Request thru AA
HEBM: Ray Gomez	(626) 377-7406	DECK:	163.100		Other:
HELCO: M Deacon/D Hickey	(530) 412-1509	COMMAND		CMD 1 TN- 10 RX: 151.3550 TX: 159.3000	
Rohnerville Air Attack Base	(707) 725-4572	AIR GUARD		TN-10 East of the complex TN-15 West of the complex	
Kneeland Helitack Base	(707) 444-2863	TOLC	122.850	168.6250	
Eel River Helibase	TBA				

9. HELICOPTERS (Use Additional Sheets As Necessary)

FAA N#	TY	MAKE/MODEL	BASE	AVAIL	START	REMARKS	FAA N#	TY	MAKE/MODEL	BASE	AVAIL	START	REMARKS
A-32 1SG	III	Jet Ranger206	ELHB	0800	0900	HELCO							
A-34C7AC	III	Bell	ELHB	0800	0900	HELCO							
A-4 C102	II	Bell UH-1H	ELHB	0800	0900	Air Rescue/ Bucket							
A-3 C7PJ	II	Bell 214	ELHB	0800	0900	Bucket/ w/crew							
A-11 G822	I	UH-60	RDD	0800	0900	Bucket							
A-12 G823	I	UH-60	RDD	0800	0900	Bucket							
A-20 G826	I	UH-60	RDD	0800	0900	Bucket							
A-35 HT703	I	S-64	ELHB	0800	0900	Tank							
A-38 C5CH	I	S-61	ELHB	0800	0900	Tank							
A-22 1GH	II	UH1H	ELHB	0800	0900	Bucket							
A-36 HT792	I	SkyCrane	ELHB	0800	0900	Tank							

INCIDENT RADIO COMMUNICATIONS PLAN
Humboldt Complex

Incident Name		Date/Time Prepared		Operational Period Date/Time				
Humboldt Complex		8/15/2015 / 1800		8/16 - 8/17 0700 - 0700				
Ch #	Channel Name/Trunked Radio System	Assignment	RX Freq N or W	RX Tone/NAC	TX Freq N or W	TX Tone/NAC	Mode A, D or M	Remarks
1	Command	All Divisions	151.3550 N	103.5	159.3000 N	107.2	A	Tone 10 East of the complex
2	Command	All Divisions	151.3550 N	103.5	159.3000 N	162.2	A	Tone 15 West of the complex
3	Tac	Bluford/1.64, & Contingency JJ	151.4000 N	192.8	151.4000 N	192.8	A	Tone 16
4	Tac	Contingency LL	154.2650 N	156.7	154.2650 N	156.7	A	
5	Tac	Contingency TT	154.2950 N	156.7	154.2950 N	156.7	A	
6	Tac	Pine Div C/I/L	154.2725 N	156.7	154.2725 N	156.7	A	
7	Tac	Pine Div R	154.2875 N	156.7	154.2875 N	156.7	A	
8	Tac	Wildcat/Winchester & Steelhead/Dobbin/Blocksburg	154.3075 N	156.7	154.3025 N	156.7	A	
9	Tac	Suppression Repair	159.3075 N	192.8	159.3075 N	192.8	A	Tone 16
10	Tac	Firing Group	159.2925 N	192.8	159.2925 N	192.8	A	Tone 16
11	Medical	All Divisions	156.0750 N	156.7	156.0750 N	156.7	A	
12	Air to Ground	Air to Ground	151.3175 N	192.8	151.3175 N	192.8	A	Air to Ground / Tone 16
13	Unassigned		154.0700 N	0.0	159.0000 N	110.9	A	Tone 1
14	Unassigned		151.2500 N	110.9	159.4050 N	107.2	A	Tone 10
15	Logistics Tac	Logistics	151.1825 N	192.8	151.1825 N	192.8	A	Tone 16
16	Emergency	All Divisions	168.6250 N	0.0	168.6250 N	110.9	A	Emergency
17								
18								
19								
20	Emergency	All Divisions	168.6250 N	0.0	168.6250 N	110.9	A	Emergency

Prepared By (Communications Unit) *Robert Ellis* Robert Ellis, COML
 Incident Location
 County - Humboldt | State - CA | Latitude - 40°13.345 N | Longitude - 123° 87.035 W

The convention calls for frequency lists to show four digits after the decimal place, followed by either an "N" or a "W", depending on whether the frequency is narrow or wide band. Mode refers to either "A" or "D" indicating analog or digital (e.g. Project 25) or "M" indicating mixed mode. All channels are shown as if programmed in a control station, mobile or portable radio. Repeater and base stations must be programmed with the Rx and Tx reversed

ICS 205

8-16-2015 ver. 1



MEDICAL PLAN

1. INCIDENT NAME

Humboldt Complex

2. DATE PREPARED

8/15/2015

3. TIME PREPARED

1900

4. OPERATIONAL PERIOD

8/16/2015
0700 - 0700

5. INCIDENT MEDICAL AID STATIONS

MEDICAL AID STATIONS	LOCATION	PARAMEDICS	
		YES	NO
Humboldt Complex Medical Unit	Humboldt Complex Base Camp	XX	

6. TRANSPORTATION

A. Air Ambulances

NAME	ADDRESS	PHONE	PARAMEDICS	
			YES	NO
Reach Air 18	Willits, CA	1-800-622-4045	XX	
Copter 102 -DAY HOIST	Humboldt Complex Helibase	COMM UNIT		XX
Air Guard H825 - NIGHT HOIST	Redding, CA	COMM UNIT	XX	
CHP H16 - DAY/NIGHT HOIST	Redding	530-225-2040	XX	

B. Ground Ambulances

CITY AMBULANCE - DEDICATED TO INCIDENT	ADDRESS	PHONE	PARAMEDICS	
			YES	NO
CITY AMBULANCE - DEDICATED TO INCIDENT	ALDERPOINT STATION - CAL FIRE	COMM UNIT	XX	
City Ambulance	814 Redwood Dr. Garberville, CA	707-442-4553	XX	

7. HOSPITALS

NAME	ADDRESS	TRAVEL TIME		PHONE	HELIPAD		BURN CENTER	
		AIR	GRND		YES	NO	YES	NO
Phelps Community	733 Cedar St Garberville, CA	N/A	15 min	707-923-3921		X		X
Redwood Memorial	3300 Renner Dr Fortuna, CA	N/A	45 min	707-725-4562		X		X
Mercy Hospital - LEVEL II TRAUMA	2175 Rosaline Redding, CA	40 min	1 hr	530-225-7201	X			X
UC Davis Med Center	2315 Stockton Blvd Sacramento, CA	1 hr 20 min	6 hrs	916-734-3790	X		X	

8. MEDICAL EMERGENCY PROCEDURES

LINE EMERGENCY: Crew Supervisor to contact Division Supervisor with patient complaint/condition and location.

- Division Supervisor contacts:
 - Line EMT / PM
 - Communications Unit
- Communication Unit will clear command channel for emergency traffic
- Communications will switch all emergency traffic to **CALCORD**
- Communications Unit contacts:
 - Medical Unit
 - Safety
 - Operations
- Division Supervisor will run medical emergency on **CALCORD**
- Comm Unit will:
 1. Dispatch air/ground ambulance to as appropriate.
 2. If necessary, after patient pickup, dispatch ambulance to helibase for transportation
 3. Notify receiving hospital of injury status.

CAMP EMERGENCY: Contact Medical Unit with patient complaint/condition and location. In Camp Paramedic will respond to stabilize the incident

INJURY REPORTING PROCEDURES

NATURE OF INJURY _____

LOCATION OF PATIENT _____

TRANSPORTATION REQUESTED BY: AIR ___ GROUND ___

POINT OF PICKUP _____

LAT _____ LONG _____

PATIENT UNIT ID _____

REMINDER: DO NOT GIVE PT NAME OVER RADIO

IS AN EMT WITH PATIENT: YES ___ NO ___

AGE _____

SEX: MALE ___ FEMALE ___

ALL EMERGENCIES---Secure the area and identify witnesses for later investigation. Keep an accurate log of events.

Medical Unit (909) 234-7970

9. PREPARED BY (MEDICAL UNIT LEADER)

ICS 206 8-78

Kris Yeary, MEDL Steve Stone, MEDL
Kevin Fortney, MEDL *Steve Stone*

10. REVIEWED BY (SAFETY OFFICER)

Louis Sciocchetti, SOFR
Louis Sciocchetti

FIRING OPERATION CHECKLIST

Location: _____

Date: _____ Time: _____

Firing Supervisor _____

1. Personnel Briefing

- Objectives
- Conditions (fire environment)
- Resource assignments identified
 - Firing personnel
 - Holding forces
 - Lookouts
- Ignition plan/sequence
- Communication Plan
- Contingency Plan
- Safety issues

2. Go / No-Go

- All personnel briefed
- Weather forecast reviewed
- Resources in place
- Lookouts posted as needed
- Anchor and termination firing points identified
- Communications systems in place
- Fire behavior forecast reviewed
- Escape routes and safety zones established and made known
- Adjoining forces/Air Attack notified

3. Approval Prior To Firing

- Division Supervisor
- Branch Director
- Operations

4. Other Notifications

- Other: _____
- Other: _____

Attach Firing Operations Checklist to ICS-214

PUBLIC INFORMATION

Humboldt Complex Info phone number is **707 418-0411**

Please provide this number to the inquiring public for Fire Information.

Additionally, if you receive a question about the *Mad River Complex* (Pickett, Gobbler, Lassic, and Swayback Fires), or a question about any fire in the Mount Lassic Wilderness or near Ruth Lake, please provide the following:

USFS Information number is 707-574-6289.

LOGISTICS

Please utilize **commercial car washes only** for engine washing. There are commercial car washes in Eureka, Fortuna Redway and Garberville.

Incident Phone List

Communications Trailer (559) 906-7770

CELL

Incident Commander & Staff		
Incident Commander	Tom Nix	(707) 499-8699
Deputy Incident Commander	Mark McKey	(707) 499-9251
Safety (Day)	Lou Sciocchetti	(707) 391-6750
Safety (Night)	Mike Sugaski	(719) 221-0774
Information Officer	Dan Merwin	(916) 599-5585
Operations		
Operations Section Chief (Day)	Felix Berbena	(530) 200-2547
Operations Section Chief (Night)	Vince Bergland	(559) 281-4315
Air Operations Branch Director	Matt Stanford	(951) 545-8205
Planning		
Plans Section Chief	Pam Linstedt	(707) 391-6706
Deputy Plans Section Chief	Rob Daugherty	(707) 391-6705
Resources Unit	Jeff Dapper	(909) 286-6450
Resources Unit	Josh Black	(619) 609-3413
Situation Unit	Rob Bartsch	(530) 570-9248
Fire Behavior Analyst	Scott Jones	(530) 717-0667
Check-In	N/A	(707) 499-0561
DeMob Unit	Ray Wedel	(707) 599-6554
Training Technical Specialist	Lynn Webb	(707) 391-6754
Logistics		
Logs Section Chief	Frank Reilly	(951) 692-5227
Supply Unit	James Beckmann	(951) 760-5058
Ordering AM	Josh Randol	(209) 564-9433
Ordering PM	Chris Campmas	(805) 748-3533
Facilities Unit	Shawn Burris	(909) 266-4752
Grnd Support Unit	Robert Tooker	(530) 945-8394
Grnd Support Unit	Nik Harris	(805) 903-3433
Communications Unit	Darrell Johnson	(559) 305-3718
Motel Unit	Glenn Flamik	(916) 201-8942
Medical Unit	Kevin Fortney	(951)264-9340
Medical Unit	Steve Stone	(970) 318-8471
Finance		
Finance Section Chief	Michael Borelli	(650) 245-1719

<< For changes, please stop by the Communications Unit >>

8/16/2015 ver. 1

8/15/2015:42 PM



EEL RIVER CONSERVATION CAMP

State of California

Department of Forestry and Fire Protection
Department of Corrections

"Anyone bringing intoxicating liquors, drugs, firearms, or explosives inside camp limits is guilty of a felony and will be subject to penalties of sections 2790 and 4573 of the California penal code."

Basic rules of conduct apply.

2 operator, 24 hour shift

EMERGENCY SHIFT TICKET and EVALUATION FORM						Contractor Name	
The responsible Government Officer will complete this form each shift						Water Haulers	
Incident or Project Name Wild		Incident Number CALNU 123456		Request Number E-64		Operator #1 Sean Rodgers	Operator #2 Wayne Rodgers
Agreement Number LNU2223333						Operator Furnished By: <input checked="" type="checkbox"/> Contractor <input type="checkbox"/> Government	
Equipment Make Peterbilt		Equipment Model / Type 4000 Gallon				Operating Supplies Furnished By: <input checked="" type="checkbox"/> Contractor <input type="checkbox"/> Government	
Serial Number 11343N		Licence Number 6A256483				Equipment Status Inspected <input checked="" type="checkbox"/> Under Agreement Released by Government Withdrawn by Contractor	
Equipment Use							
Date		Start		Stop		(Circle) Hours Days / Miles	
Mo / Day			Work	Assignment			
7/16	1300	1500	2	Travel In			
7/16	1500	2400	9	Division B			
Vendor Rating							
		Poor*	Avg.	Good	Exc.	N/A	
Met Performance Expectations		Vendor Rating must be done.				Govt. Rep. Name and Position - PRINT Mike Brown, Div B	
Equipment in Safe Working Condition						Govt. Rep. Signature Mike Brown	
Operator Skill Level						Contractor Signature Jim Smith	
Operates Safely						Date 07/17/12	
Operator's Cooperation Level						Time 0800	
Overall Performance						CALFIRE 287 (Rev 3-2011)	

Pink - Finance

Blue - Home Unit HE Coordinator

Yellow - Vendor

White - Govt Representative

1 operator, 12 hour shift

EMERGENCY SHIFT TICKET and EVALUATION FORM						Contractor Name	
The responsible Government Officer will complete this form each shift						H2O For You	
Incident or Project Name Wild		Incident Number CALNU 123456		Request Number E-65		Operator #1 James Russell	Operator #2
Agreement Number LNU1111119						Operator Furnished By: <input checked="" type="checkbox"/> Contractor <input type="checkbox"/> Government	
Equipment Make Peterbilt		Equipment Model / Type 2000 Gallon				Operating Supplies Furnished By: <input checked="" type="checkbox"/> Contractor <input type="checkbox"/> Government	
Serial Number 111454N		Licence Number SE653574				Equipment Status <input checked="" type="checkbox"/> Inspected <input checked="" type="checkbox"/> Under Agreement Released by Government Withdrawn by Contractor	
Equipment Use							
Date		Start		Stop		(Circle) Hours Days / Miles	
Mo / Day			Work	Assignment			
7/17	0001	0800	8	Off Shift			
7/17	0800	2000	12	Division B			
7/17	2000	2400	4	Off Shift			
Vendor Rating							
		Poor*	Avg.	Good	Exc.	N/A	
Met Performance Expectations		Vendor Rating must be done.				Govt. Rep. Name and Position - PRINT Steve Hampton, Div B	
Equipment in Safe Working Condition						Govt. Rep. Signature Steve Hampton	
Operator Skill Level						Contractor Signature James Russell	
Operates Safely						Date 07/17/12	
Operator's Cooperation Level						Time 2000	
Overall Performance						CALFIRE 287 (Rev 3-2011)	

Pink - Finance

Blue - Home Unit HE Coordinator

Yellow - Vendor

White - Govt Representative

**THIS PAGE LEFT
BLANK INTENTIONALLY**

Instructions for Use of CDF 101 Property Certification of Location or Damage

Document Number: for use as a local number system or when attached to a FC-40 document.

Location / Incident Name: Enter the CDF facility property is assigned to. If submitting to an incident base, enter the Incident Name.

Incident Number: Enter the appropriate incident number

Unit: Enter the Unit the property is assigned to. If submitting to an incident base, enter the request number of the person certifying damage example E-320, C-14 or O-355.

Region: Enter the CDF Region where the property was assigned. If submitting to an incident base, enter the CDF Region responsible for the incident.

Date: Enter the date the P.L. or D. was completed.

The following items were: Enter either 'Broken', 'Left on Line', 'Damaged' or other status of the property.

Reminder, this form cannot be used in place of the STD-152 to certify Lost, Stolen, Worn Out or Damaged beyond repair property.

Date of Occurrence: Enter the date the property was broken, left on line or damaged.

Quantity: Enter the quantity for the line item.

Unit of Measure: Enter the unit of measure for the line item (example ea = each).

CDF Stock Number: Enter the PIN or stock number.

Description: Enter the description of the line item, indicate size, make, model and type. Clearly describe the item and provide adequate data to effectively identify equipment or property.

Property Number: Enter the CDF property number assigned to the line item, Capitalized or sensitive property must have their property number entered here.

Location of Items: Where is the property now (example, left on Division B night shift 8/1/04, Drop Point 2). A GPS coordinate, Station 22 or Unit Service Center may also be used to describe Location.

Remarks: Enter specific remarks here, how was the property damaged, what specifically is wrong with it.

Signature of Person Certifying Occurrence as Described:

Signature: The CDF Employee certifying the occurrence must sign.

Printed Name: Enter the printed name of the signature.

Title: Enter the title of the signature.

Date: Enter the date of the signature.

Unit Supervisors Approval:

If submitted on an incident this section must be completed by the supervisor of the property custodian. This may be the Strike Team Leader, Division Supervisor, Receiving and Distribution Manager, Supply Unit Leader, Logistics Section Chief, Agency Representative or Incident Commander.

If submitted at the home Unit this section must also be completed by the supervisor of the property custodian. This may be a Battalion or Division Chief.

Comments: Supervisors may enter comments of approval or disapproval.

Signature of Unit Administrator: Signature of Unit Supervisor reviewing the certification described.

Title: Title of the signature.

Date: Date of the signature.

Notes:

This document is NOT required if exchanging property at an incident base with the exception of capitalized or sensitive property assigned a CDF property number.

This document is required as certification when submitting an MRT to your local Service Center for replacement of property.

An OF-315 (Incident Replacement Requisition) is required as authorization to purchase fire replacement items at your local Unit. This document is required when submitting an MRT to you local Service Center for fire replacement items. A CDF-101 and/or A STD-152 are required for the certification of the status of property being requisitioned for replacement.

**THIS PAGE LEFT
BLANK INTENTIONALLY**

FIRE SUPPRESSION REPAIR

HUMBOLDT COMPLEX: CAHUU-005606

Fire Suppression Repair is the repair of damage caused directly from fire suppression activities. It is not the repair of areas damaged by the fire. We cannot upgrade facilities beyond their pre-fire condition. Any projects too large or complicated to be completed by the Fire Suppression Repair Group, shall be turned over to the local Unit or the Comp/Claims Unit.

Fire Suppression Repair needs should be reported as soon as discovered. To the extent feasible and with approval, repair work should start as soon as practical without conflicting with fire suppression actions. When feasible, construct waterbreaks (waterbars) on all dozer lines, handlines, and safety zones concurrent with line construction or mop-up operations. Remove trash and debris, including flagging and signs when no longer needed.

Repair Site Inventory

Field Observers and Fire Suppression Repair Group will assess the fire area for repair needs. All fireline resources are asked to contribute to this assessment by aiding in the development a complete evaluation of impacts and communicating them to the Fire Suppression Group.

Infrastructure Damage

Report the location and type of suppression damage to infrastructure. Common examples of such features include: fences, gates, culverts, bridges, watercourse crossings, water sources -including conduit and piping, utility distribution lines (above/below ground), and manmade barriers on roads previously closed but opened for suppression activities.

Natural Resource Damage

This category represents the repairing of existing problems caused by fire suppression activities and to prevent potential problems such as erosion caused by rainfall.

- Construct oversized waterbars where surface erosion in the form of riling/gullyng of the dozer line would occur and in areas where any erosion has the potential to enter a watercourse. Berm removal may be sufficient without constructing a waterbar where dozer lines generally follow the contour, naturally outsloped or where the topography allows immediate drainage of (winter) rainfall.
 - Cut waterbars diagonally with a minimum depth of 6" into existing grade with a 12" berm for a height of 18". Waterbreaks will be installed at a 30-45 degree angle. Outlets shall be open and directed onto the least erodible material possible.

Line or Road Gradient (%)	<u>0-25%</u>	<u>>40%</u>
Waterbar Spacing	100'	50'

- While performing repair on dozer lines, remove berms created by suppression activities unless berm is necessary to divert runoff from a sensitive site.
- Clean culverts and drainage facilities plugged with soil and debris by fire suppression activities.
- All slash, soil, and debris deposited into watercourses shall be removed and placed in a stable location away from the watercourse.
- Work within the vicinity of a watercourse and within 100 feet of a cultural site or other sensitive location should be performed by hand crews to avoid further damage. This applies to all direct and indirect lines.
- Construct drivable waterbars on unsurfaced roads when directed.

Cultural Site Damage

Flag site perimeter of known, found or suspected cultural site for identification. Report any disturbance to such a site through chain of command to the incident Archaeologist and/or the Fireline Suppression Repair Group immediately. Use the least disturbing suppression methods possible. Removing or disturbing any artifact is not permissible.

Comp Claims Issues

Damaged resources that are too large or complex for the Fireline Suppression Group to handle shall be turned over to Comp Claims for processing. Examples of such issues include damage to pavement, bridges, pipelines, gates, road surfaces, etc.

TRAINING MESSAGE

Training at the Humboldt Complex is as simple as one, two, three. . .

- 1.** Visit the Training Specialist at the Plans /SIT-STAT trailer as soon as you can. Bring your task book and qualifications card (if applicable).
- 2.** While on assignment, work with your evaluator to complete items in your task book.
- 3.** Wrap up with a performance evaluation then go to the Training Specialist at the Plans /SIT-STAT trailer. We will document your accomplishments.

Training Specialist Lynn Webb can be reached by phone as well @ 707-391-6754 to help with questions.

**THIS PAGE LEFT
BLANK INTENTIONALLY**

UNIT LOG

1. Incident Name

2. Date Prepared

3. Time Prepared

4. Unit Name/Designators

5. Unit Leader (Name and Position)

6. Operational Period

7.

Roster of Assigned Personnel

Name

ICS Position

Home Base

8.

Activity Log

Time

Major Events

9. Prepared by (Name and Position)

Time

Major Events

9. Prepared by (Name and Position)