

LCA 1-1 [north] Fires
CA-HUU-005606
Infrared Interpretation
 Imagery Date:
 08/02/2015 2344 Hrs

262 acres





574 acres

450 acres

617 acres

160 acres

40° 14.820' N
 123° 32.450' W

-  Heat Perimeter
 -  Intense Heat Areas
 -  Scattered Heat Areas
 -  Isolated Heat Sources
- NAD 1983 California Teale Albers

IRIN: Joe Larson
 Map produced:
 8/3/2015 0203 hrs

0 0.25 0.5 1 Miles

