





Source: Esri, DigitalGlobe, GeoEye, i-cubed, Earthstar Geographics, CNES/Airbus DS, USDA, USGS, AEX, Getmapping, Aerogrid, IGN, IGP, swisstopo, and the GIS User Community

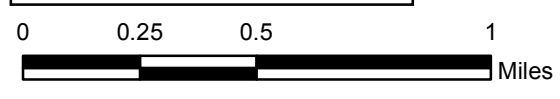
-  Heat Perimeter
-  Intense Heat Areas
-  Scattered Heat Areas
-  Isolated Heat Sources

NAD 1983 California Teale Albers

Humboldt Complex LCA 1-1 (South) Fires Infrared Heat Sources CA-HUU-005606



IR Interpreter: Brian Monroe
 IR interpreted acres: 6,453
 Date: 08/09/2015
 Time received the Image: 0000 hrs



1:26,000