







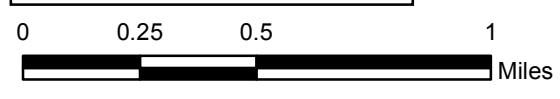
Copyright © 2013 National Geographic Society, i-cubed

-  Heat Perimeter
 -  Intense Heat Areas
 -  Scattered Heat Areas
 -  Isolated Heat Sources
- NAD 1983 California Teale Albers

Humboldt Complex LCA 1-1 (South) Fires Infrared Heat Sources CA-HUU-005606



IR Interpreter: Brian Monroe
 IR interpreted acres: 6,732
 Date: 08/10/2015
 Time received the Image: 2318 hrs



1:26,000