






Copyright © 2013 National Geographic Society, i-cubed

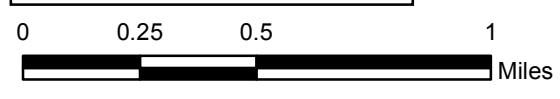
-  Heat Perimeter
-  Intense Heat Areas
-  Scattered Heat Areas
-  Isolated Heat Sources

NAD 1983 California Teale Albers

Humboldt Complex LCA 1-1 (South) Fires Infrared Heat Sources CA-HUU-005606



IR Interpreter: Brian Monroe
 IR interpreted acres: 7,202
 Date: 08/11/2015
 Time received the Image: 2311 hrs



1:26,000