



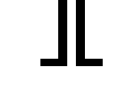






Briefing Map
Wragg Incident
CA LNU 006678
July 26, 2015



-  Uncontrolled Fire Edge
-  Completed Line
-  Completed Dozer Line
-  Division
-  Branch
-  Drop Point
-  Helispot
-  Origin
-  County Line