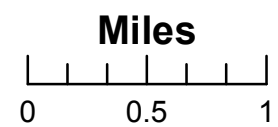




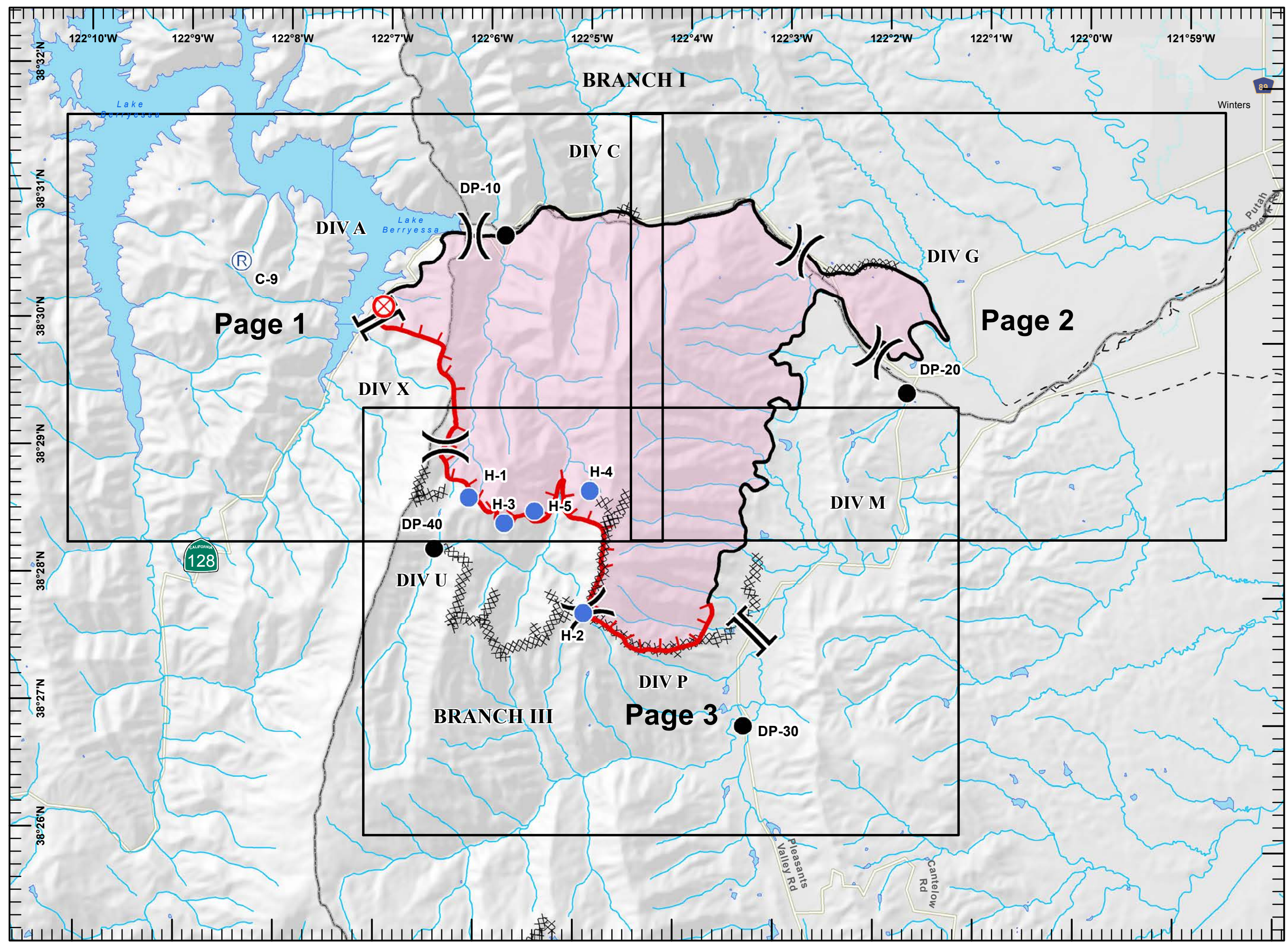
**IAP Index**  
**Wragg Incident**  
**CA-LNU 006678**  
**July 26, 2015**  
**Nad 83**

**Legend**

- Division
- Branch
- Drop Point
- Fire Origin
- Helispot
- Repeater
- Completed Line
- Completed Dozer Line
- Uncontrolled Fire Edge



Team 6  
July 25, 2015  
2100 Hours

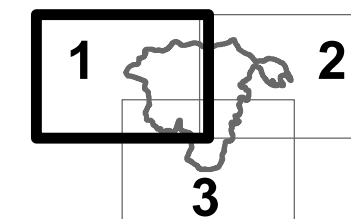




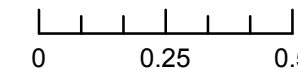
**IAP Map**  
**Wragg Incident**  
**CA-LNU 00678**  
**July 26, 2015**  
**Nad 83**  
**Page 1**

**Legend**

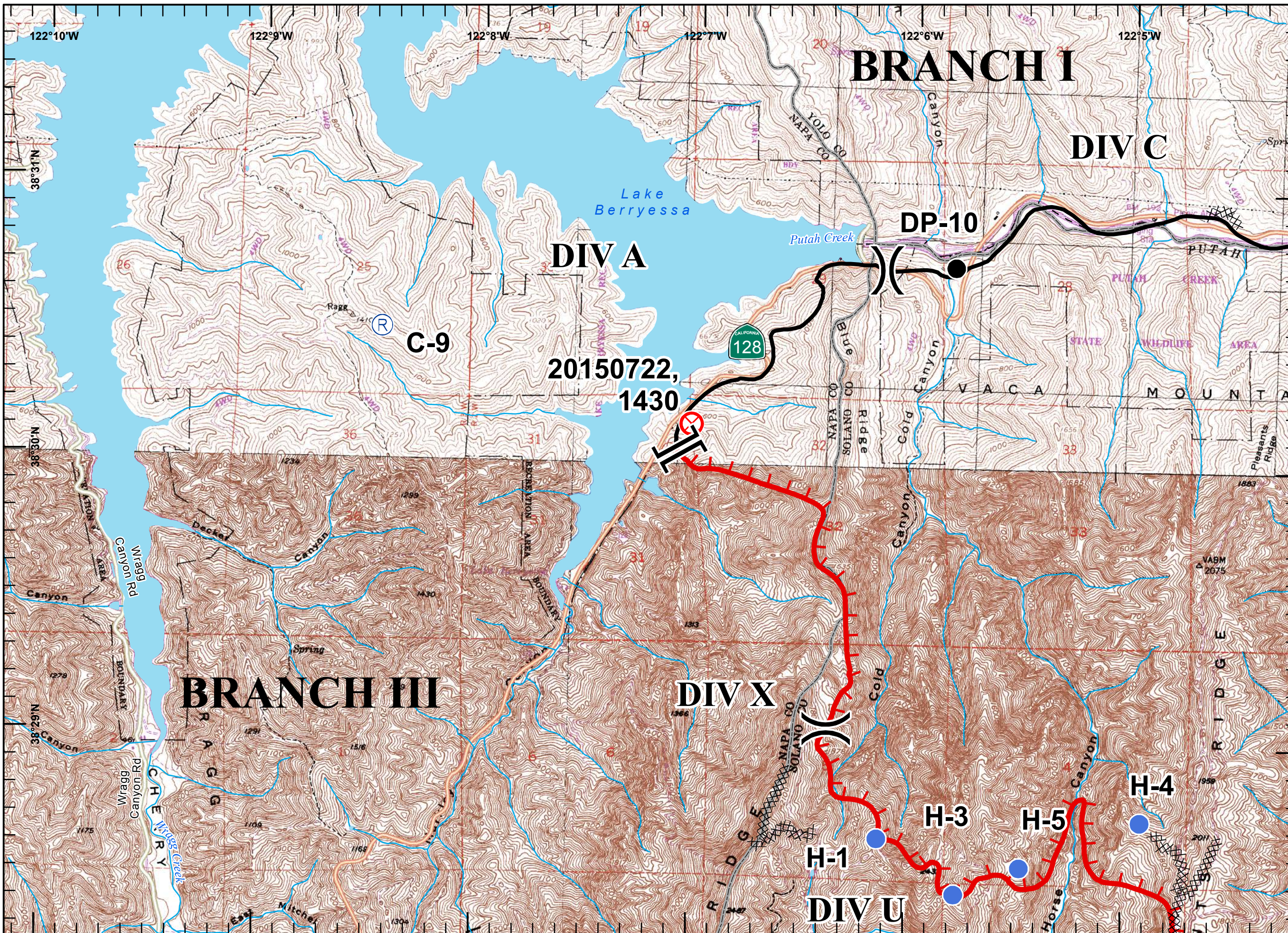
- Division
- Branch
- Drop Point
- Fire Origin
- Helispot
- Repeater
- Completed Line
- Completed Dozer Line
- Uncontrolled Fire Edge



**Miles**



Team 6 GIS  
 7/25/2015  
 2207 Hours

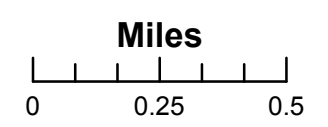
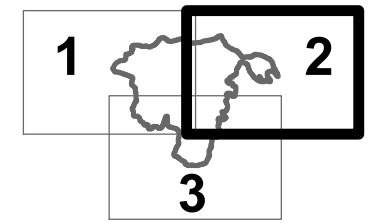




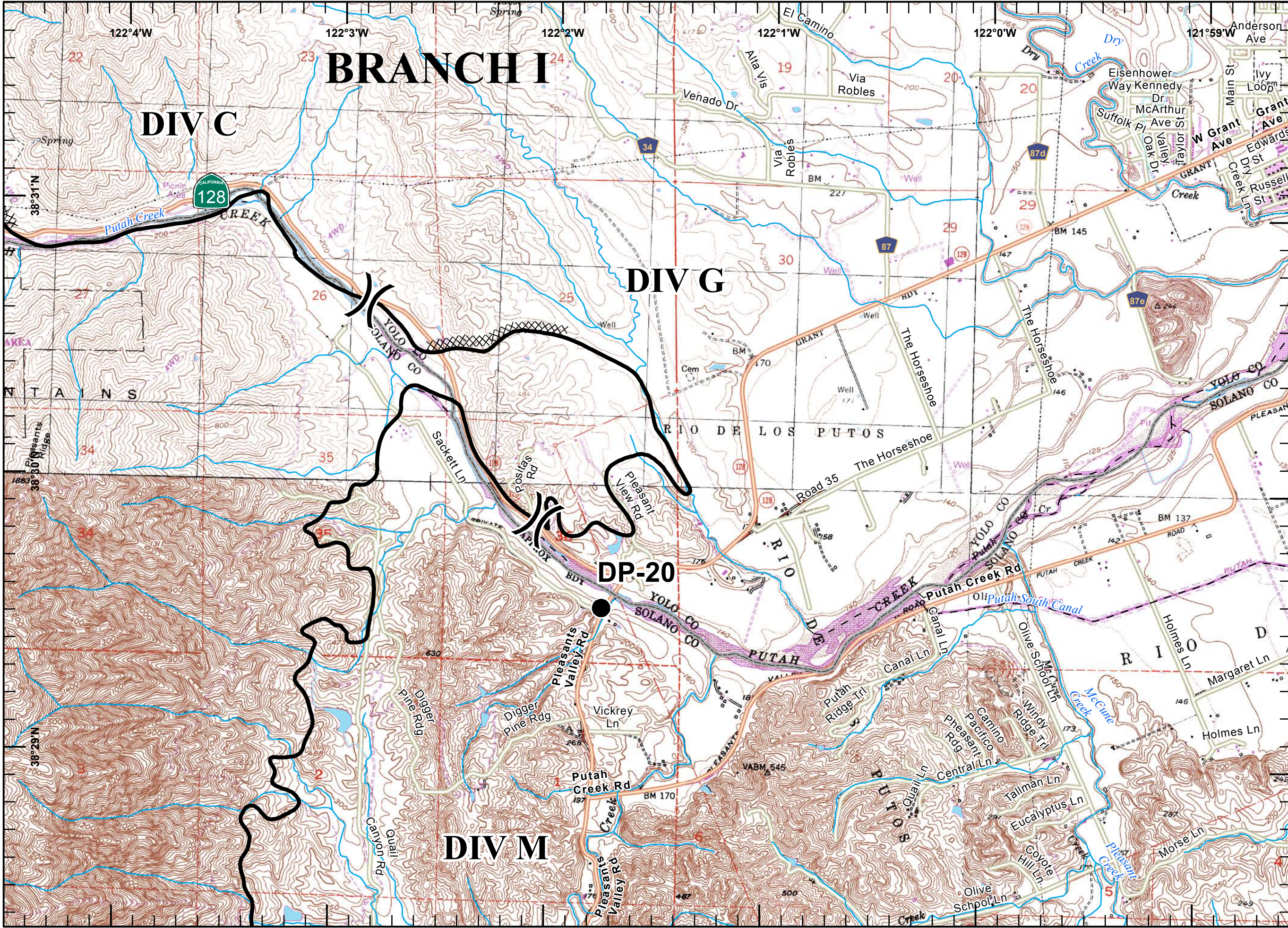
**IAP Map**  
**Wragg Incident**  
**CA-LNU 006678**  
**July 26, 2015**  
**Nad 83**  
**Page 2**

**Legend**

- Division
- Branch
- Drop Point
- Fire Origin
- Helispot
- Repeater
- Completed Line
- Completed Dozer Line
- Uncontrolled Fire Edge



Team 6 GIS  
 7/25/2015  
 2207 Hours

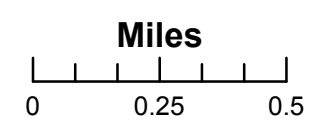
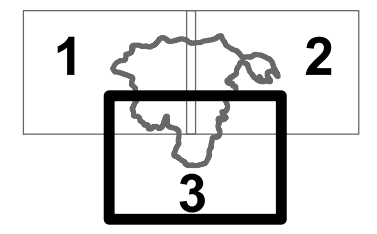




IAP Map  
Wragg Incident  
CA-LNU 006678  
July 26, 2015  
Nad 83  
Page 3

Legend

- Division
- Branch
- Drop Point
- Fire Origin
- Helispot
- Repeater
- Completed Line
- Completed Dozer Line
- Uncontrolled Fire Edge



Team 6 GIS  
7/25/2015  
2207 Hours

